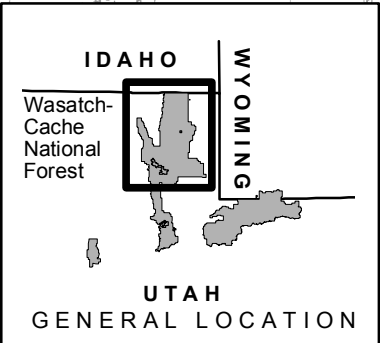


- Motorized (National Forest System Lands)
- Non-Motorized (National Forest System Lands)
- Wilderness, Non-Motorized (National Forest System Lands)
- Groomed Snowmobile Trail
- Groomed Snowmobile Access Route
- Snowmobile Access Route
- Emergency Egress or Private Property Authorized Access Only
- Emergency Egress Only
- Private Property Authorized Access Only
- Winter Trailhead
  - (1) Sink Hollow
  - (2) Beaver Junction
  - (3) Highway Sheds
  - (4) Garden City
  - (5) Sinks Winter
- Nordic Trailhead
  - (15) Bear Lake Overlook
  - (16) Bunchgrass
  - (17) Blind Hollow
- Ski Area
- Land Not Managed by the National Forest within the Proclaimed Boundary
- Ranger District Boundary

- (6) Franklin Basin
  - (7) Tony Grove
  - (8) Temple Canyon
  - (9) Cottonwood Canyon
  - (10) Providence
- (11) Left Hand Fork
  - (12) Hardware Ranch
  - (13) Millie Springs
  - (14) Ant Flat - Monte Cristo
  - (21) North Fork Park
  - (22) Art Nord

**REGULATIONS DISPLAYED ON THIS MAP APPLY UNLESS OTHERWISE MARKED ON THE GROUND.**

**WINTER RECREATION TRAVEL PLAN MAP**  
 Manages winter over-snow vehicle travel and winter recreation when there is an adequate depth of snow present on the ground to protect vegetative resources. When there is an inadequate depth of snow present the Wasatch-Cache National Forest District Travel Plans apply and the use of over-snow vehicles is not permitted off of designated Travel Plan routes.

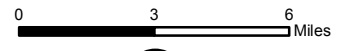


A scanned version of the U.S. Geological Survey (1970), 1:250,000 map is being used for the location/reference information. This data was not used for analysis and does not represent Wasatch-Cache National Forest data.

The Forest Service uses the most current and complete data available. GIS data and product accuracy may vary. They may be developed from sources of differing accuracy, accurate only at certain scales, based on modeling or interpretation, incomplete while being created or revised, etc. Using GIS products for purposes other than those for which they were created, may yield inaccurate or misleading results. This information was released February 2003, revised December 2006. The Forest Service reserves the right to correct, update, modify, or replace, GIS products without notification.

For more information, contact:

Logan Ranger District 1500 East, Highway 89 Logan, UT 84321 (435) 755-3620	Ogden Ranger District 507 25th Street Suite 103 Ogden, UT 84401 (801) 625-5112 or (801) 625-5306
---	--



**Winter Recreation Travel Plan**  
**Uinta-Wasatch-Cache National Forests**  
 Logan and Ogden Ranger Districts  
 Revised Wasatch-Cache Forest Plan

UNITED STATES DEPARTMENT OF AGRICULTURE FOREST SERVICE  
WASATCH-CACHE NATIONAL FOREST  
OGDEN AND LOGAN RANGER DISTRICTS  
SPECIAL ORDER

**PROHIBITIONS:**

Pursuant to Title 36 Code of Federal Regulations (CFR) 261.50 (a), and (b) the following acts are prohibited in the areas described in this Order, and on National Forest System roads, trails and areas as described below within the Wasatch-Cache National Forest.

1. Using any type of vehicle on a forest system road where such use has been restricted or prohibited on the WINTER RECREATION TRAVEL MAP portion of the Order (36 CFR 261.54(a)).
2. Using any type of vehicle on a forest system trail where such use has been restricted or prohibited on the WINTER RECREATION TRAVEL MAP portion of the Order (36 CFR 261.55(b)).
3. Using any type of vehicle on a forest system road which is in violation of Utah State Law, to wit; Title 41 of Utah Criminal and Traffic Code (36 CFR 261.54 (a)).
4. Using or possessing a vehicle off existing and established forest system roads/trails where such use has been restricted or prohibited on the WINTER TRAVEL MAP portion of the Order (36 CFR 261.56).
5. Using any type of vehicle on roads unless such use is allowed by official posted signs on the ground or as shown on the WINTER TRAVEL MAP portion of the Order (36 CFR 261.54(a)).

**EXEMPTIONS:**

Pursuant to 36 CFR 261.50(e), the following persons are exempt from this order:

1. Persons with a permit specifically authorizing them from the effect of this Order.
2. Persons commissioned by the Forest Service and engaged in the execution of a contract in the area, or road, or trail that is closed.
3. Any Federal, State, or local officer, or member of an organized rescue or fire fighting force in the performance of an official duty.

**WILDERNESS REGULATION:**

Possessing or using a motor vehicle, motor boat, motorized equipment except as authorized by Federal law or regulation; possessing or using a hang glider or bicycle; landing of aircraft, or dropping or picking up of any material, supplies, or person by means of aircraft, including helicopter in wilderness areas is prohibited under 36 CFR 261.18 (16 USC 551).

**AREA DESCRIBED:**

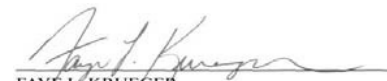
All National Forest System Lands located within the boundaries of the Ogden and Logan Ranger Districts, Wasatch-Cache National Forest as it relates to open, restricted, or closed areas, roads, and trails as designated and/or shown on the Wasatch-Cache National WINTER RECREATION TRAVEL MAP.

**EXHIBITS AND IMPLEMENTATION:**

1. Pursuant to the 2003 Wasatch-Cache Forest Plan Revision, Exhibit 2 - Ogden/Logan Ranger Districts Winter Recreation Travel Map and the 2006 Tony Grove and Franklin Basin Winter Recreation Decision Memo.
2. This closure is for protection of soil, vegetation, wildlife, and other resources of the Wasatch-Cache National Forest.
3. Violation of these prohibitions is punishable by a fine of not more than \$5,000.00 for an individual, or \$10,000 for an organization, and/or imprisonment for not more than six (6) months. [Title 16 USC 551, Title 18 USC 3571(b)(6), and Title 18 USC 3581(b) (7)].
4. This Order will be in effect when signed and shall remain in effect until further notice.

Restrictions and closures established by this Winter Recreation Travel Map supersede all previous editions of Wasatch-Cache National Forest Travel maps for Winter Recreation on the Ogden and Logan Ranger Districts.

Done at Salt Lake City, Utah this 29 day of November, 2007

  
FAYE L. KRUEGER  
Forest Supervisor

Order Number 04-19-153

REFER TO TITLE 36 CFR 261 FOR ADDITIONAL REGULATIONS CONCERNING USE OF NATIONAL FOREST LANDS.

**DEFINITIONS**

**RESOURCE DAMAGE** - includes, but is not limited to "rutting of roads, trails or other surfaces by any type of vehicle during wet or muddy conditions, damaging any type of fish or wildlife habitat, or harassing any wildlife."

**OFF-ROAD VEHICLE (ORV)** - Any motorized vehicle designed for or capable of cross-country travel on or immediately over land, water, snow, sand, ice, marsh, swampland, or other terrain, which would include, but not be limited to such vehicles as four-wheel-drive, motorcycles, snowmobiles, amphibians, and air cushion vehicles.

**OVER-SNOW VEHICLE** - A self propelled vehicle intended for travel primarily on snow, having a curb weight of not more than 1,000 pounds, driven by a track or tracks in contact with the snow, and steered by a ski or skis in contact with the snow.

**SNOWMOBILE ACCESS ROUTE** - A designated travel route to provide motorized access through non-motorized managed Forest Service system lands for over-snow vehicles (These routes may be groomed.)

FOR INFORMATION REGARDING TRAVEL REGULATIONS ON ROADS/TRAILS/AREAS OUTSIDE THE WASATCH-CACHE NATIONAL FOREST'S JURISDICTION, CONTACT THE APPROPRIATE FEDERAL, STATE, COUNTY, COMMUNITY OFFICE, OR PRIVATE PROPERTY OWNER.

# WINTER RECREATION TRAVEL PLAN MAP

## Logan and Ogden Ranger Districts

### UINTA-WASATCH-CACHE National Forests

This map describes winter travel opportunities from the beginning of the snow season in the FALL/WINTER when local conditions prevent travel on designated roads and trails by wheeled vehicles UNTIL THE TIME IN THE SPRING when local conditions become suitable to support wheeled vehicle traffic on designated roads and trails without causing resource damage. Detailed maps are posted at some trailheads for reference.

Additional closures or restrictions may be made at any time for resource protection or public safety. To avoid inconvenience, Forest visitors are encouraged to contact local District Ranger offices for current travel information.

### Winter Recreation Rules to Play By

1. **Make your contacts with others pleasant. Respect the rights of all forest visitors to enjoy the beauty of the winter wonderland. Good manners and a friendly attitude will make encounters more pleasant for everyone.**
2. **Park considerately, taking no more space than needed, without blocking other vehicles and without impeding access to trails.**
3. **Keep to the right when meeting another forest visitor. Yield the right-of-way to traffic moving downhill.**
4. **Ride in control and pass others slowly. Slow down and use caution when approaching another.**
5. **Respect private property, designated Wilderness areas, trail use signs, established ski tracks and area closures.**
6. **Don't block the paths of others. Move off the trail to visit or sightsee.**
7. **Be kind to wildlife. Avoid areas posted for the protection of wildlife.**
8. **Tread Lightly and Leave No Trace. Pack out everything packed in and do not litter. Bury human waste away from trails and water.**
9. **Realize that equipment, ability, the terrain, weather, and the traffic on the trail should determine destination objective and trail speed. In case of emergency, volunteer assistance.**
10. **Respect groomed trails: Snowshoers, "skate" skiers, pet owners, and hikers should avoid activities that damage groomed tracks.**

**Know Before You Go...** Check backcountry avalanche and weather conditions before you leave. Call 24 hour a day the Forest Service Utah Avalanche Center (888) 999-4019, or see [www.utahavalanchecenter.org](http://www.utahavalanchecenter.org) and select icons in Utah.

**Trail Grooming Information...** Trails are groomed by Utah State Parks and Recreation. For grooming condition updates check [www.snowut.com](http://www.snowut.com)

### For more information contact:

**Uinta-Wasatch-Cache National Forests**  
Supervisor's Office  
857 West South Jordan Parkway  
South Jordan, UT 84095  
(801) 999-2103

**Logan Ranger District**  
1500 East, HWY 89  
Logan, UT 84321-4373  
(435) 755-3620

**Ogden Ranger District**  
507 25<sup>th</sup> Street, Suite 103  
Ogden, UT 84401  
(801) 625-5112

**Public Lands Information Center**  
Located in REI  
3285 East 3300 South  
Salt Lake City, UT 84109  
(801) 466-6411

Uinta-Wasatch-Cache National Forests Web site: [www.fs.usda.gov/uwcnf](http://www.fs.usda.gov/uwcnf)