


# Otto/Harris



SUPERIOR NATIONAL FOREST    LAURENTIAN RANGER DISTRICT    AURORA, MINNESOTA

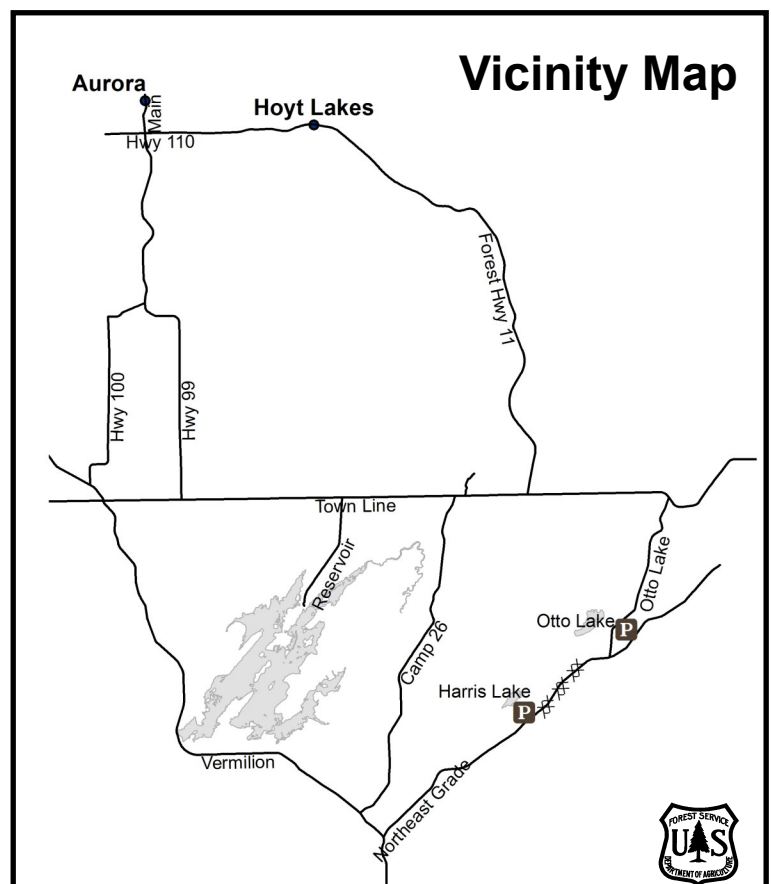
## Features

- Otto and Harris Lakes are quiet, isolated lakes.
- The almost 9 mile trail is primitive in most areas.
- Both lakes have walleye, panfish, and northern pike fish species.
- Otto Lake is 168 acres with a maximum depth of 27 feet. The portage into Otto Lake is suitable for portage wheels to transport a small boat or canoe. **All-terrain vehicles (ATVs) are not allowed.**
- Harris Lake is 67 acres with a maximum depth of 38 feet.
- Otto Lake has two back country campsites. Harris Lake has one.

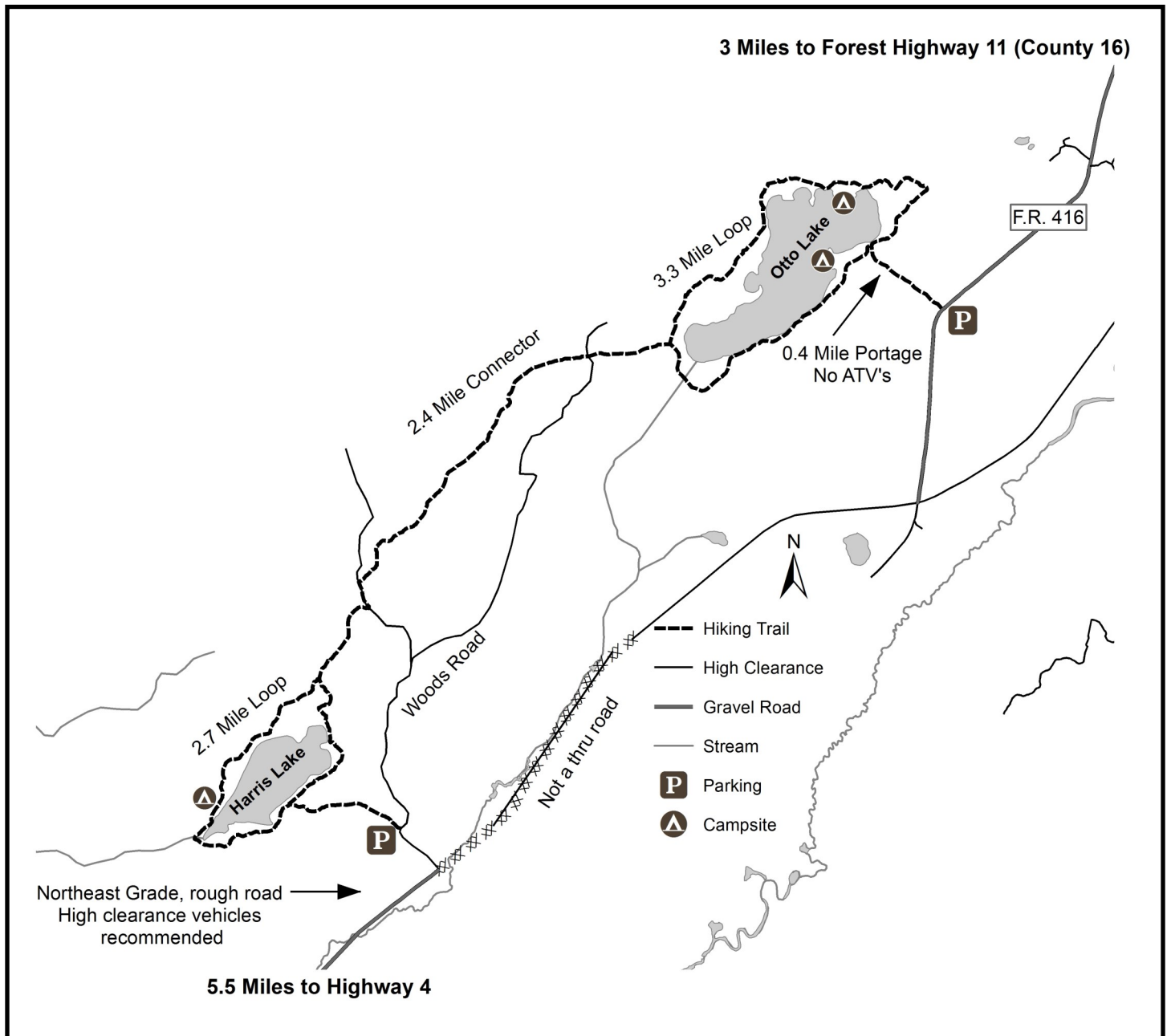


## Location

- Drive east of Hoyt Lakes on County 110 (Forest Highway 11) for 13.4 miles.
- Go east on County 16 (Forest Highway 11) for 4 miles to Forest Road 416.
- Drive 4 miles south on Forest Road 416 to parking area. A 1/2 mile portage takes you to Otto Lake. A hiking trail from Otto Lake will take you to Harris Lake.
- Another way into Harris Lake is from Highway 4 from the south. It is called the Northeast Grade. It is a rough road, prone to flooding and wet areas. High clearance vehicles or ATV's are advised. A logging road off this road to the west leads fairly close to Harris Lake. It is not signed.



# Superior National Forest - Otto/Harris Trail



## Need more information?

**on the web at:**  
[www.fs.usda.gov/superior](http://www.fs.usda.gov/superior)

*USDA is an equal opportunity provider, employer, and lender.*

**Laurentian Ranger District**  
318 Forestry Road  
Aurora, MN 55705  
218-666-0020

