



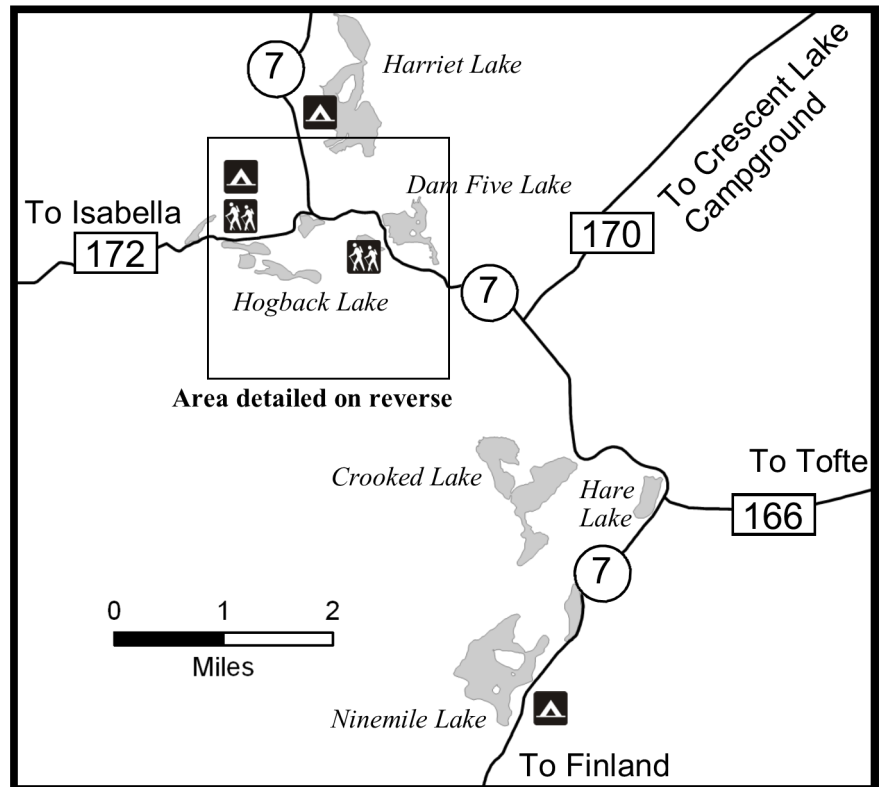
United States Department of Agriculture

Hogback Lake Area



Features

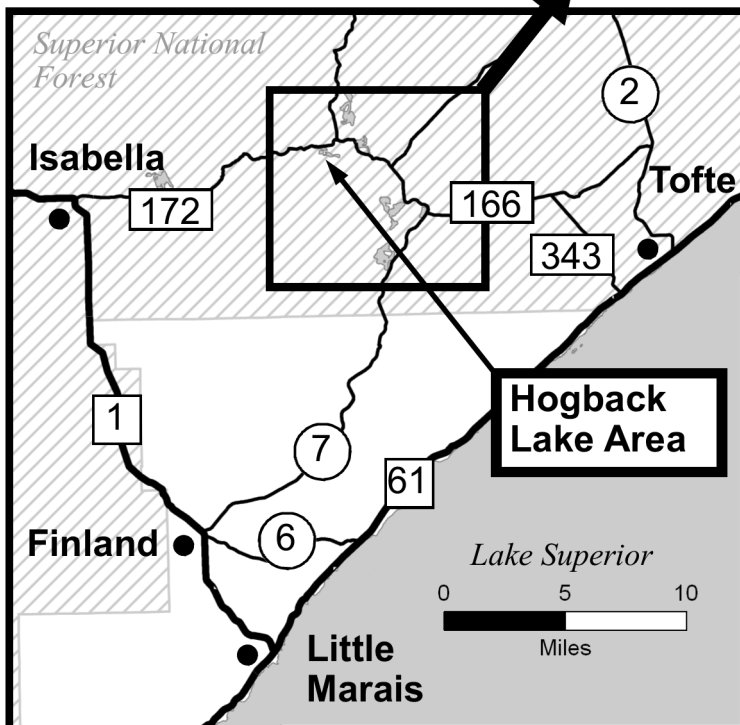
- Hogback ridges along trail offer beautiful vistas.
- 5 miles of trail.
- 4 'backcountry' campsites.
- 3 site rustic campground.
- Day use picnic area.
- Boat launch.
- Hogback-Canal, Scarp, and Steer are stocked designated trout lakes.
- Two trailheads for through hiking.
- Other fishing and camping opportunities in area.



Location

Hogback can be reached several ways.

- From Toftte, take MN 61 south to FR 343 (Temperance River Rd) just south of the Temperance River. Turn right on 343.
- Go left at the T with FR 166 (the "600" Road).
- Go right at the T with Co 7. Follow Co 7 through multiple turns.
- A trailhead marked 'Steer Lake' leads into the Hogback area on the left of Co 7.
- Take a left on FR 172 to the main Hogback area. See map on back.
- See maps for other routes from Finland or Isabella.



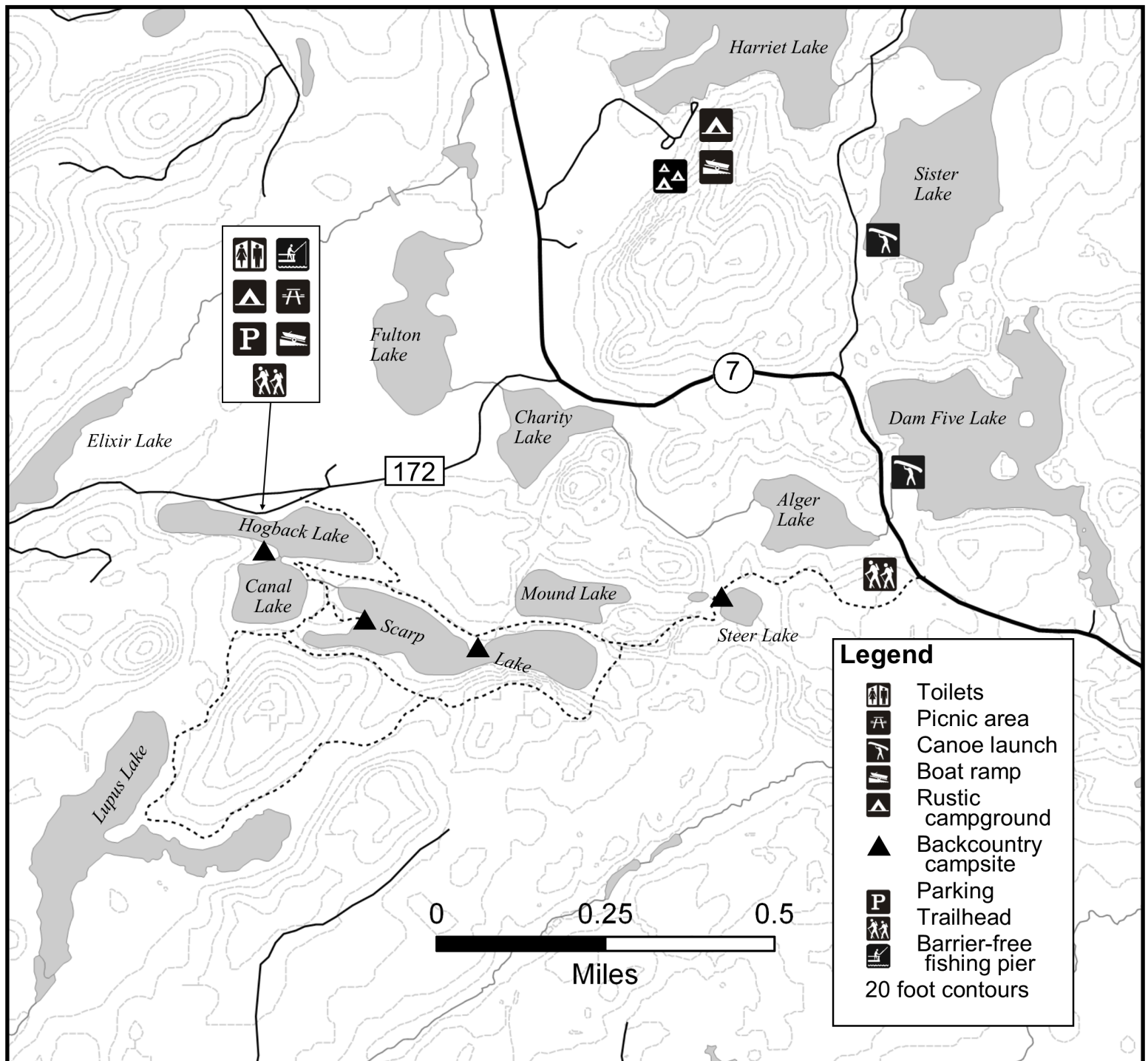
Forest
Service

Superior
National Forest

Toftte
Ranger District

April 22, 2020

Superior National Forest - Hogback Lake Area



Gunflint Ranger District
2020 W Hwy 61
Grand Marais, MN 55604
218-387-1750

Need more information?

on the web at:
www.fs.usda.gov/superior

Tofte Ranger District
PO Box 2159
Tofte, MN 55615
218-663-8060



Printed on recycled paper

USDA is an equal opportunity provider, employer, and lender.

