

ORDER

TEMPORARY ROAD CLOSURES

WHITE RIVER NATIONAL FOREST

Pursuant to 36 CFR SEC. 261.50(a) and (b), the following acts are prohibited on the roads described in this order within the White River National Forest, until further notice.

- (1) (A) Using any type of motorized vehicle, other than over-snow vehicles on the forest development roads or segments listed. 36 CFR 261.54(a).
- (B) Being on the forest development roads or segments listed, with a vehicle other than an over-snow vehicle. 36 CFR 261.54(e).

Pursuant to 36 CFR 261.50(e), the following persons are exempt from this order:


- (1) Persons with a permit specifically authorizing the prohibited act or omission.
- (2) Any Federal, State or local officer, or member of an organized rescue or fire fighting force in the performance of an official duty.

The following is the list of roads or segments affected by this order and the dates of closure.

- (1) Beaver Creek Road - FDR 824, from the Forest boundary in Section 24, T7S, R94W, to its end, from approximately five days after the close of big game hunting season and until spring conditions prevent excessive road damage.
- (2) Little Box Canyon Road - FDR 835, from the junction with FDR 825 in Section 26, T3S, R92W, to the junction with FDR 211 in Section 8, T3S, R91W, from approximately five days after the close of big game hunting season and until spring conditions prevent excessive road damage.
- (3) Transfer Trail Road - FDR 602, from the Forest boundary in Section 30, T5S, R88W, to its end, from approximately five days after the close of big game hunting season and until spring conditions prevent excessive road damage.
- (4) Buford-New Castle Road - FDR 244 from the gate in Section 6, T4S, R91W to the Forest boundary in Section 29, T1S, R91W, from approximately five days after big game hunting season and until spring conditions prevent excessive road damage.

- (5) Cow Camp Road - FDR 653 from the junction with FDR 603 to the SW gate on the cow camp pasture, located in Section 8, T4S, R91W. This is hereby designated for administrative use only and is closed to public use year-round.
- (2) (A) Operating a vehicle in excess of 40 inches width on any of the following road or segments. 36 CFR 261.54(d).
- (1) Hadley Point Road - FDR 653 from the gate in Section 7, T4S, R90W, to its end, from October 1 to July 15.

Done at Glenwood Springs, Colorado this 28th day of December, 1990.



THOMAS A. HOOTS
Forest Supervisor
White River National Forest

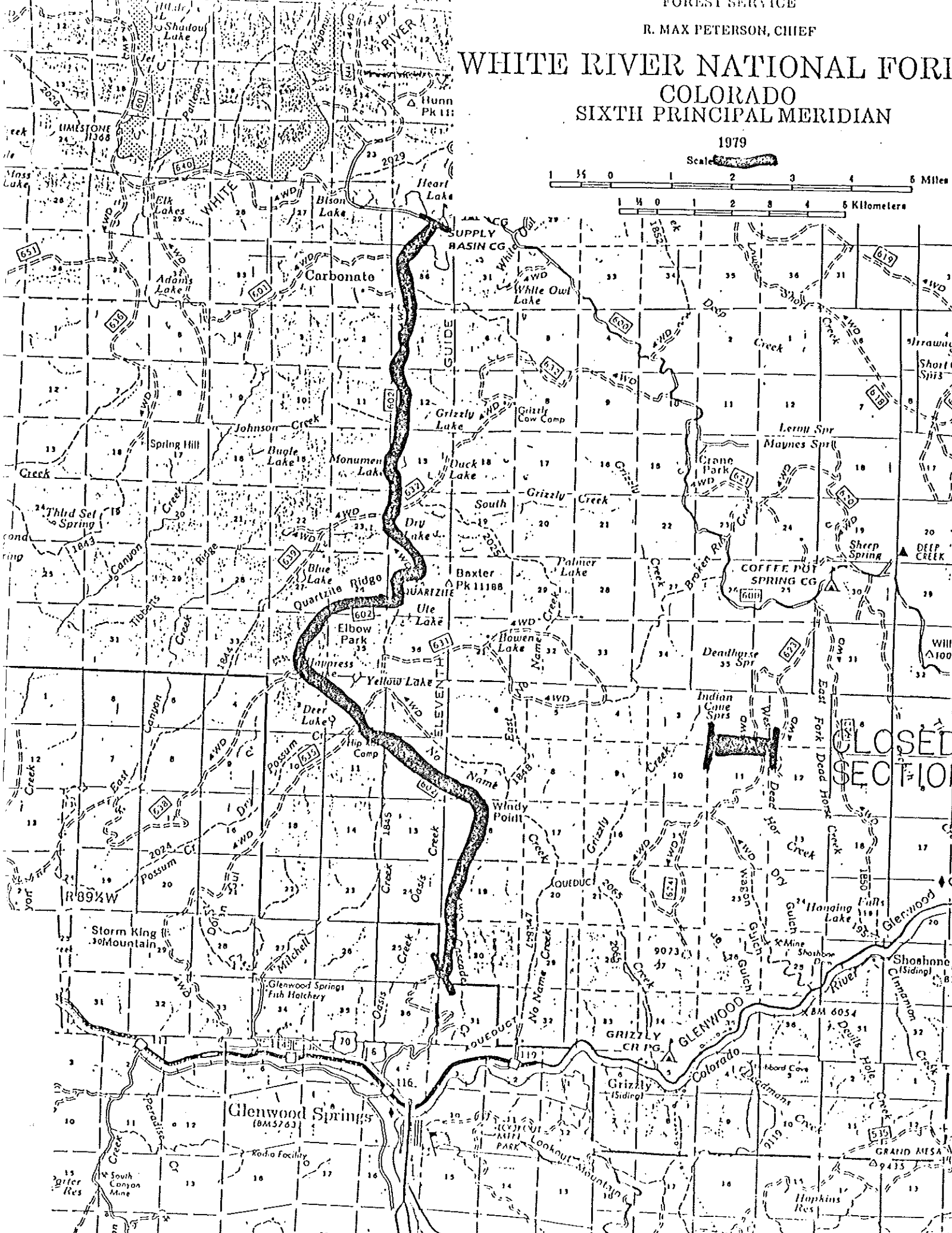
Violation of this prohibitions is punishable by a fine of not more that \$500.00 or imprisonment for not more than six (6) months or both.

Title 16 USC, Section 551

WHITE RIVER NATIONAL FOREST COLORADO SIXTH PRINCIPAL MERIDIAN

1979

Scale



CLOSED SECTION

Glenwood Springs (BM 5763)

GRIZZLY CR PG

GLENWOOD

Colorado

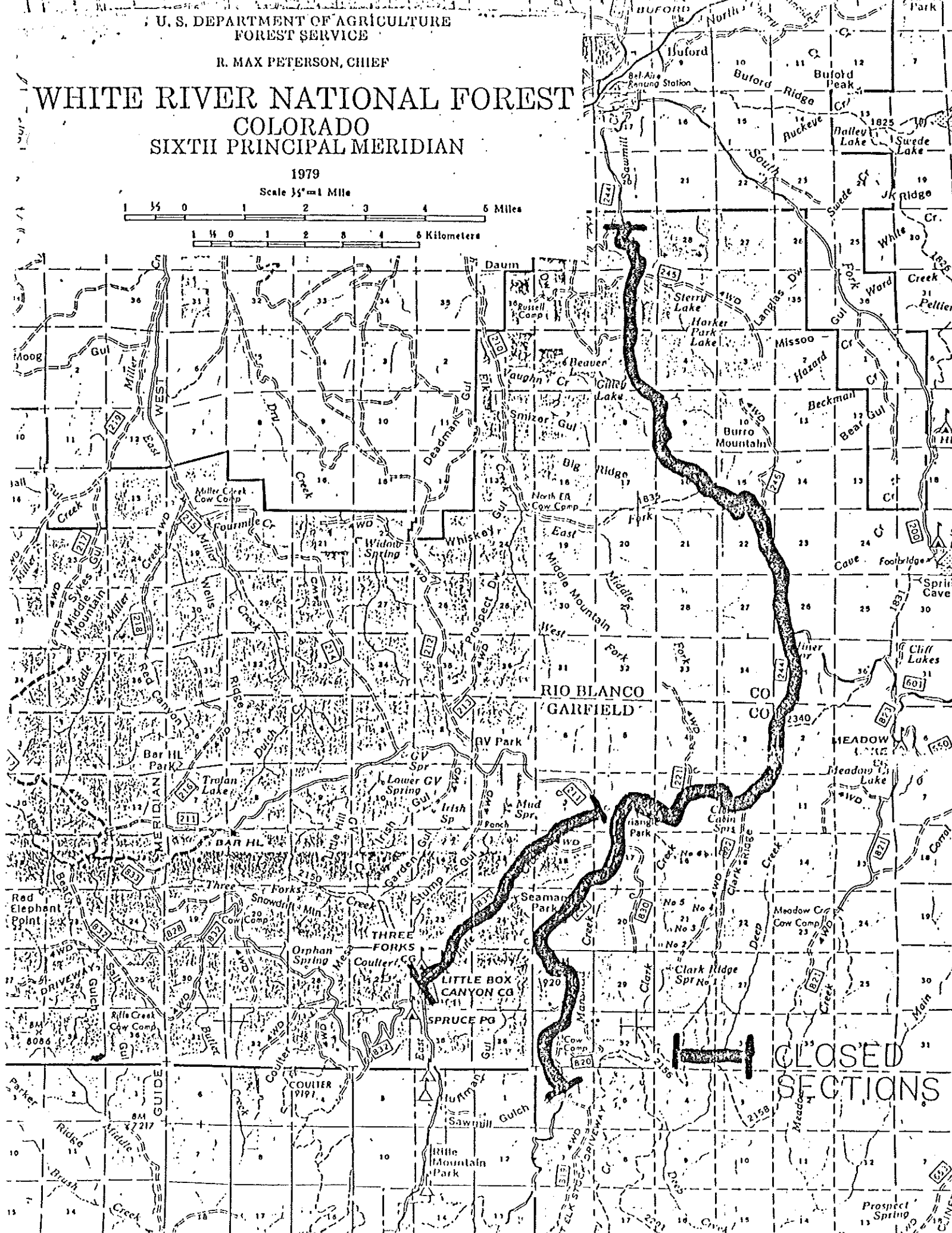
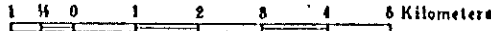

GRAND MESA (9475)

R. MAX PETERSON, CHIEF

WHITE RIVER NATIONAL FOREST COLORADO SIXTH PRINCIPAL MERIDIAN

1979

Scale 1/4" = 1 Mile

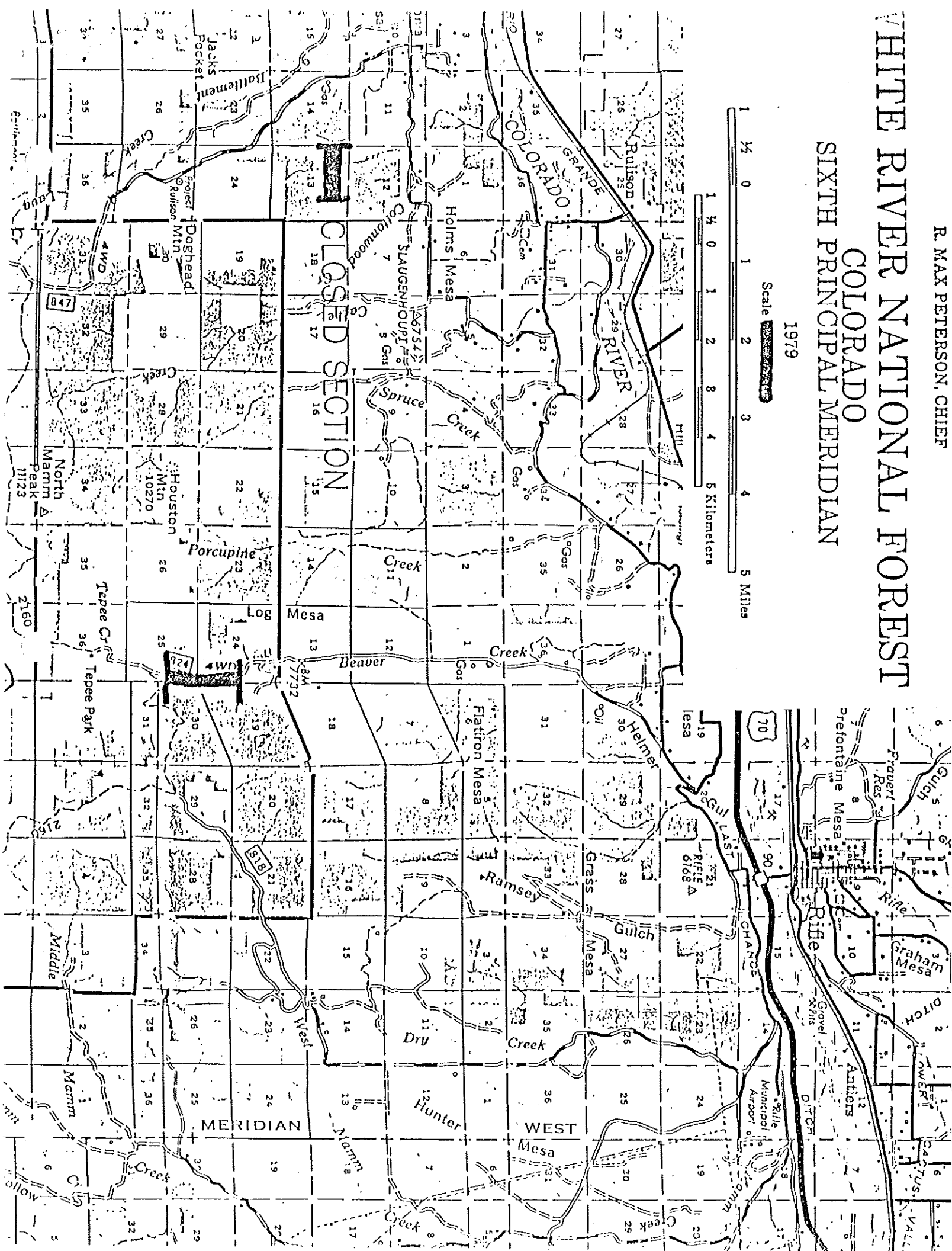
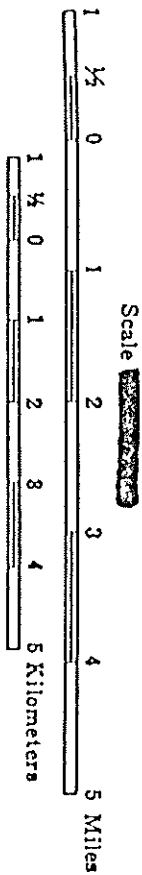


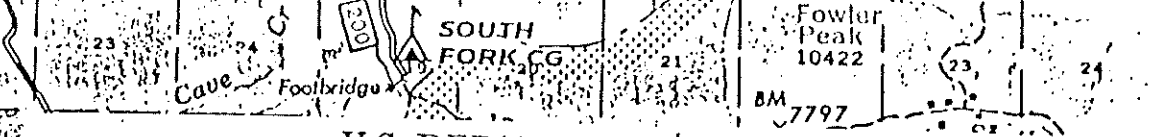
R. MAX PETERSON, CHIEF

WHITE RIVER NATIONAL FOREST COLORADO SIXTH PRINCIPAL MERIDIAN

1979

Scale





U.S. DEPARTMENT OF AGRICULTURE
 FOREST SERVICE
 R. MAX PETERSON, CHIEF

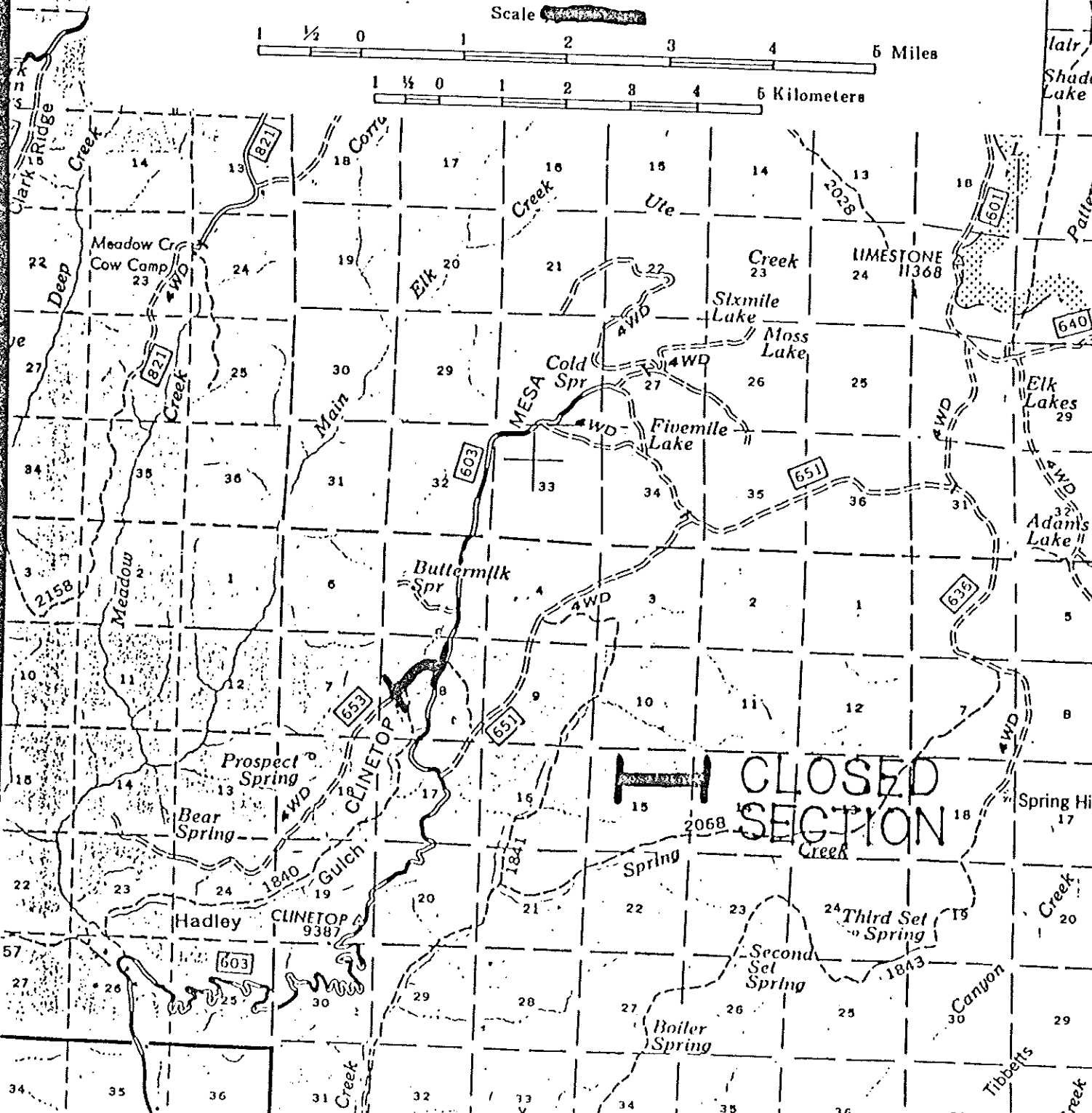
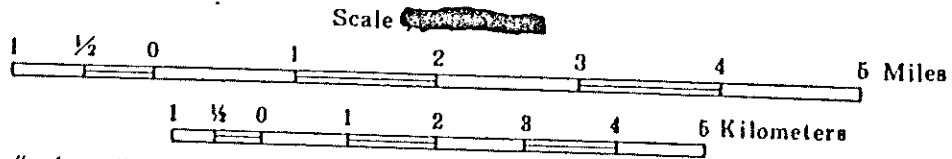
WHITE RIVER NATIONAL FOREST

COLORADO

SIXTH PRINCIPAL MERIDIAN

1979

Partial Revision 1985



U.S. DEPARTMENT OF AGRICULTURE
FOREST SERVICE
R. MAX PETERSON, CHIEF

WHITE RIVER NATIONAL FOREST COLORADO SIXTH PRINCIPAL MERIDIAN

1979
Partial Revision 1985

