










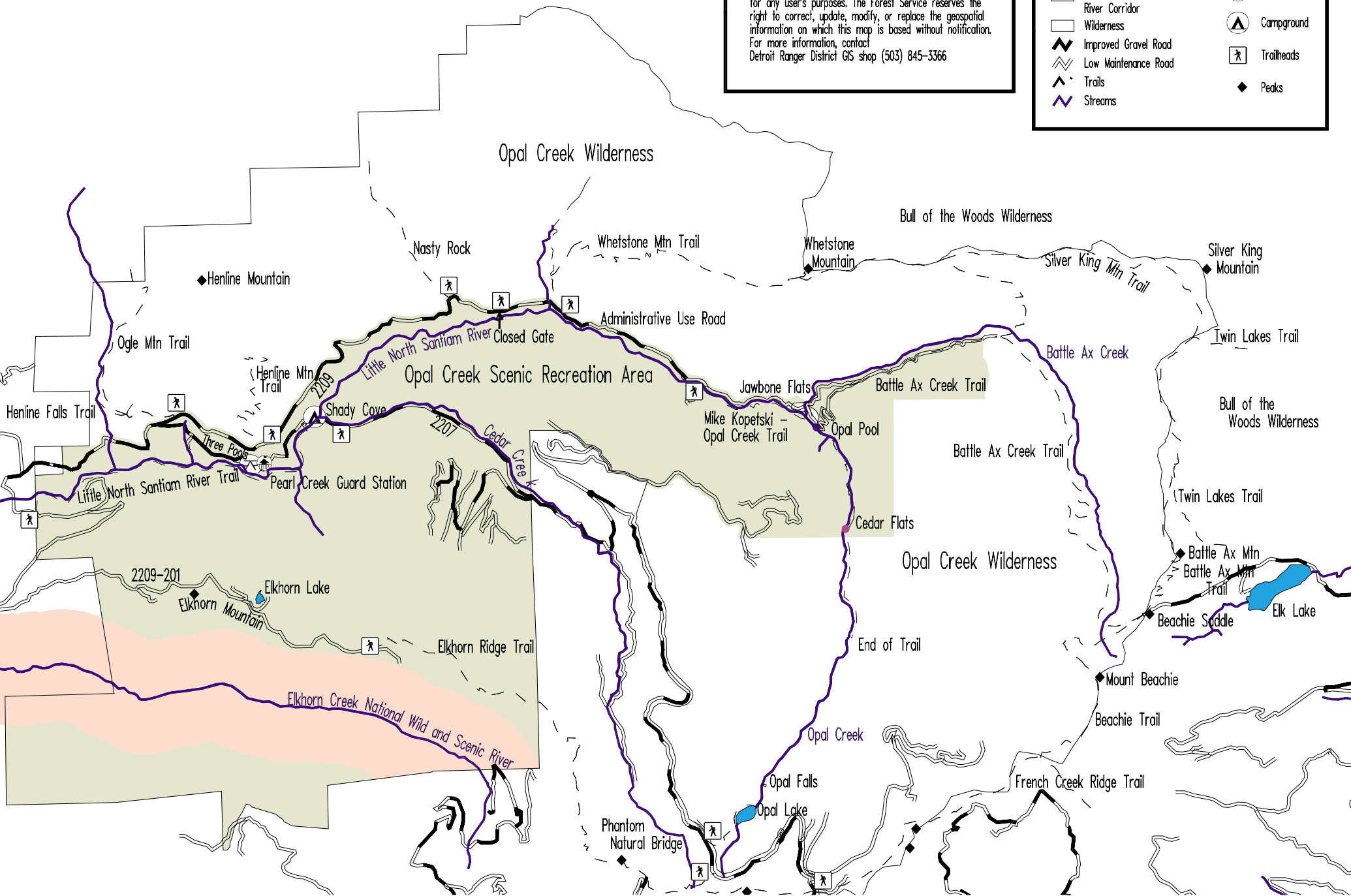


Opal Creek Scenic Recreation Area

ATTENTION
 Features represented on this map may not be in an accurate geographic location. The Forest Service makes no expressed or implied warranty of this data nor of the appropriateness for any user's purposes. The Forest Service reserves the right to correct, update, modify, or replace the geospatial information on which this map is based without notification. For more information, contact Detroit Ranger District GIS shop (503) 845-3366

Legend

	Scenic Recreation Area		Day Use
	Wild and Scenic River		Campground
	Wilderness		Trailheads
	Improved Gravel Road		Peaks
	Low Maintenance Road		
	Trails		
	Streams		



Scale E72240
 Request #2085
 07/24/01