

Trail #	Trail Name	Trail Use	Miles
BST	Bonneville Shoreline Trail		N/A
GWT	Great Western Trail		N/A
1000	Temple Quarry Nature Trail		0.3
1001	Little Cottonwood Creek		3.3
1002	White Pine		5
1003	Red Pine		2.3
1004	Maybird		1.3
1005	Gad Valley		3.7
1006	Albion Meadows		2.5
1007	Alta - Brighton		1.7
1008	Catherines Pass		1.5
1009	Sunset Peak		0.6
1010	Cecert Lake		0.9
1011	Devils Castle Loop		1.1
1012	Lisa Falls		1.1
1014	White Pine - Snowbird		0.8
1015	Snakepit		0.5
1016	Snowbird Nature		0.5
1019	Peruvian Ridge		1.7
1023	Midway		1.3
1150	Broads Fork		2.5
1151	Lake Blanche		3.1
1152	Mill B North		4
1153	Mill Basin		1.4
1154	Mineral Fork		4.5
1155	Butler Fork		2
1156	Donut Falls		1
1157	Cardiff Fork		2.3
1158	Mill D North		1.8
1159	Desolation - Thaynes		17
1160	Days Fork		3.5
1161	Bear Trap Fork		2.4
1162	Silver Lake Loop		0.9
1163	Twin Lakes Pass		1.1

Trail #	Trail Name	Trail Use	Miles
1164	Brighton Lakes		1.3
1165	Dog Lake		0.6
1166	Clayton Peak		2.1
1168	Greens Basin		1.1
1169	Silver Fork		1
1171	Lake Solitude		1
1173	Kruzer		2.4
1174	Queen Bess		1
1175	Serenity		1.5
1300	Rattlesnake		0.8
1301	Pipeline		6.7
1302	Grandeur Peak		3
1303	Mill Creek Crest		4.4
1304	Thaynes Canyon		0.4
1305	Porter Fork		3.7
1306	Burch Hollow		1.4
1307	Bowman Fork		4.4
1308	Mt. Aire		1.7
1309	Terraces Elbow Fork		2.7
1310	Alexander Basin		1.7
1311	Little Water		1.8
1312	Big Water		1.6
1313	Mill Creek Ski		4.4
1315	Old Red Pine Road		1.8
1316	Canyons Ski Access		0.3
1319	Alexander - Bowman		1.6
1452	Bells Canyon		4
1453	Deaf Smith		0.8
1454	Ferguson Canyon		0.5
1455	Mount Olympus		3.5
1456	Neffs Canyon		4.1
1459	Rocky Mouth Canyon		0.3
1466	Heughs Canyon		1.6

- Hiker
 - Bike
 - Horse
 - Motorcycle
 - ATV
 - Snow Trail
 - Access
 - Prohibited in watershed
 - Prohibited in watershed
 - Prohibited in wilderness
- * Bikes on even days only
**Dogs off leash on odd days only

Watershed Restrictions

Many of the trails listed are within the protected Salt Lake City watershed and trail 1452 (Bells Canyon) is within the protected Sandy City watershed. The following restrictions are strictly enforced within these designated watersheds:

- Backcountry camping is not permitted within 200 feet of any open water (lakes, streams, marshes, etc.).
- Pets and horses are prohibited (including the transporting of pets in vehicles).
- Swimming is prohibited.
- Visitors must carry out everything they bring in, including food scraps.

For more information on watershed protection or watershed boundaries visit www.keepitpure.com.

Private Land

Many of the trails shown on this map pass through private land. Access across private land is not guaranteed and may be closed at any time. You can help keep public access open by packing out all trash, staying on the main path, and respecting the rights of landowners.

Wilderness


To protect wilderness values, motorized or mechanical vehicles are not allowed in the wilderness; including, but not limited to, bicycles and hang gliders.



United States Department of Agriculture

Tri-Canyon Trails

Big Cottonwood Canyon
Little Cottonwood Canyon
Mill Creek Canyon



Salt Lake City Ranger District
Uinta-Wasatch-Cache
National Forest

Intermountain Region



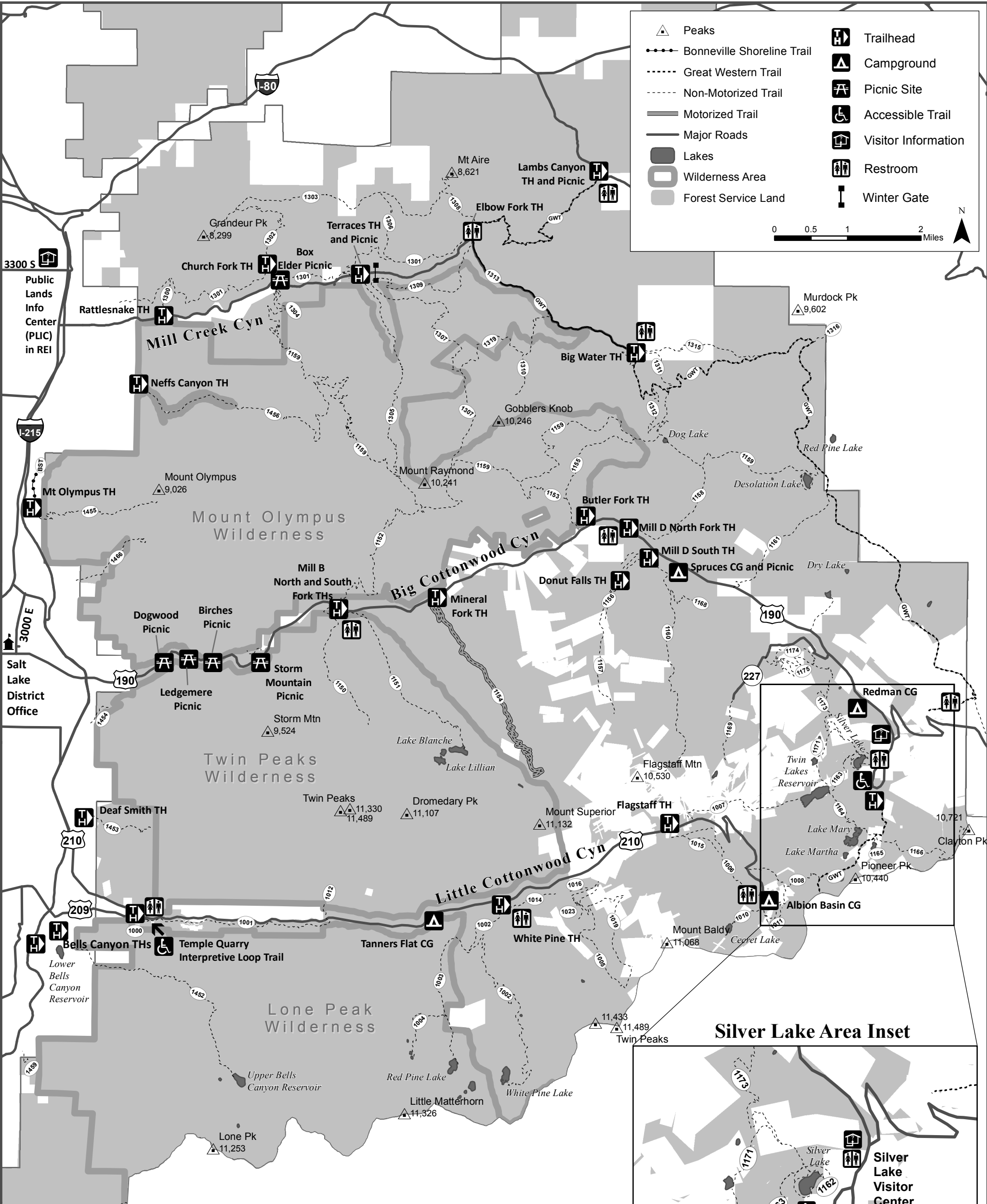
Forest Service

23.293.419

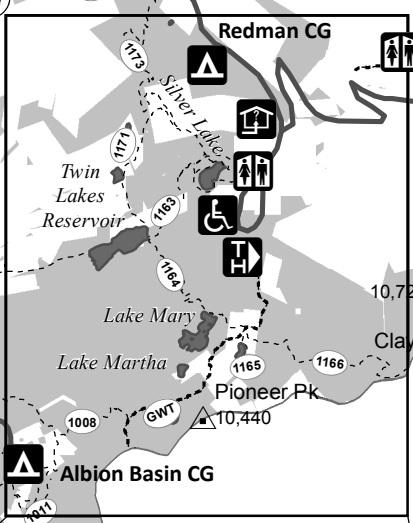
May 2017

Tri-Canyon Trails

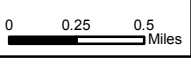
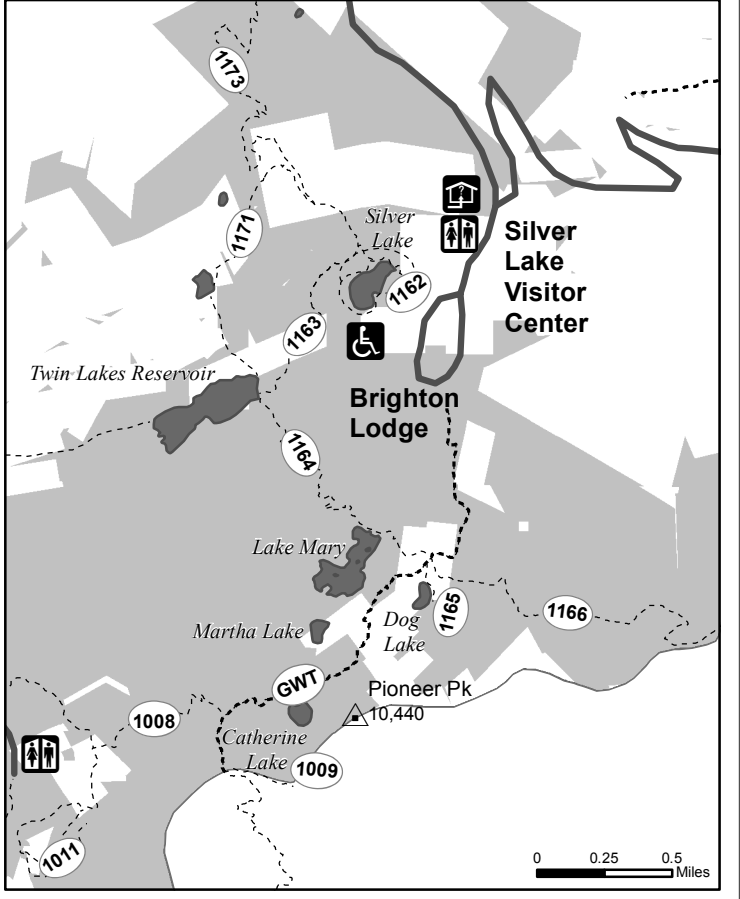
Uinta-Wasatch-Cache National Forest
Salt Lake Ranger District



	Peaks		Trailhead
	Bonneville Shoreline Trail		Campground
	Great Western Trail		Picnic Site
	Non-Motorized Trail		Accessible Trail
	Motorized Trail		Visitor Information
	Major Roads		Restroom
	Lakes		Winter Gate
	Wilderness Area		
	Forest Service Land		



Silver Lake Area Inset



For more information:

Salt Lake Ranger District
6944 South 3000 East
Salt Lake City, UT 84121
(801) 733-2660

www.fs.usda.gov/uwcnf

The U.S. Department of Agriculture (USDA) is an equal opportunity employer.