

Cedar Lake Recreation Area Ouachita National Forest



This 86-acre lake, surrounded by pine and oak covered hills, is a perfect place to enjoy the sights and sounds of nature. Campers and day visitors can choose from a wide variety of activities, including picnicking, swimming, fishing, canoeing, hiking the 3-mile trail around the lake, walking a short nature trail, or just relaxing.

Fishing is a popular activity due to the large-mouth bass, catfish and bluegill stocked regularly in the lake. No motors larger than 7 1/2 horsepower are allowed. The Oklahoma Department of Wildlife Conservation, 1801 North Lincoln, Oklahoma City, OK 73105, 405-744-1039 regulates fishing and hunting.

Nearby attractions include the Cedar Lake Equestrian Camp, Winding Stair Mountain Equestrian Trails, Horsethief Springs Trail, and the 54-mile Talimena Scenic Drive.

Location

Approximately 12 miles south of Heavener, Oklahoma, and 40 miles west of Mena, Arkansas. Access Recreation Area from Holson Valley Road (County Road 212) off US Highways 59/270 or US Highway 271.

Area Latitude: 34.7785667
Area Longitude: -94.6932000

For more information, contact

Oklahoma Ranger District
52175 U.S. Highway 59
Hodgen, OK 74939
(918) 653-2991

Facilities

- 8 campsites with electric, water and sewer hookups that accommodate RV's.
- 29 campsites with electric and water hookups.
- 4 campsites with water, electric, and sewer hookups that are accessible for people with disabilities.
- 49 campsites with centrally located drinking water hydrants
- 3 group camps (each will accommodate up to 25 adults).
- Restrooms with flush toilets, warm showers, and drinking water.
- 2 swim beaches, accessible facilities at Sandy Beach.
- 2 group picnic shelters, several picnic sites.
- 1 boat ramp and floating boat dock.
- 2 fishing piers and 1 wildlife viewing pier.

Note: Most campsites have a picnic table, tent pad, fire-ring, lantern pole and paved parking spur.

Fees: Current fees and regulations are posted at the self-service pay station.

Season of Use: Open year-round.

Several camping areas may be reserved by calling the National Reservation System at 1-877-444-6777 at least 10 days in advance. Others are first-come, first-served.



U.S. Department of Agriculture
Forest Service
Southern Region

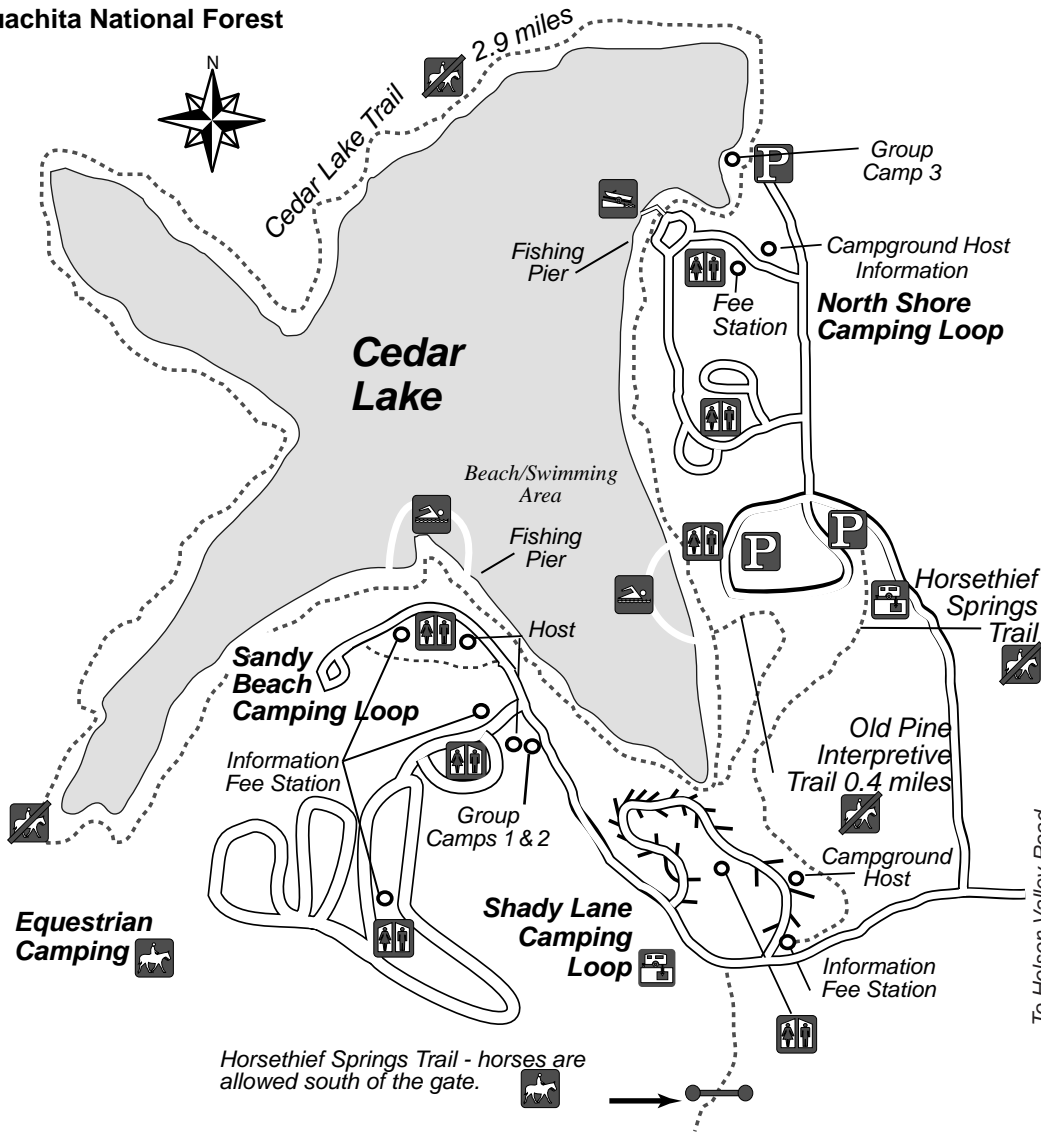
The U.S. Department of Agriculture (USDA) prohibits discrimination in all its programs and activities on the basis of race, color, national origin, age, disability, and where applicable, sex, marital status, familial status, parental status, religion, sexual orientation, genetic information, political beliefs, reprisal, or because all or a part of an individual's income is derived from any public assistance program. (Not all prohibited bases apply to all programs.) Persons with disabilities who require alternative means for communication of program information (Braille, large print, audiotope, etc.) should contact USDA's TARGET Center at (202) 720-2600 (voice and TDD).

To file a complaint of discrimination write to USDA, Director, Office of Civil Rights, 1400 Independence Avenue, S.W., Washington, D.C. 20250-9410 or call (800) 795-3272 (voice) or (202) 720-6382 (TDD). USDA is an equal opportunity provider and employer.

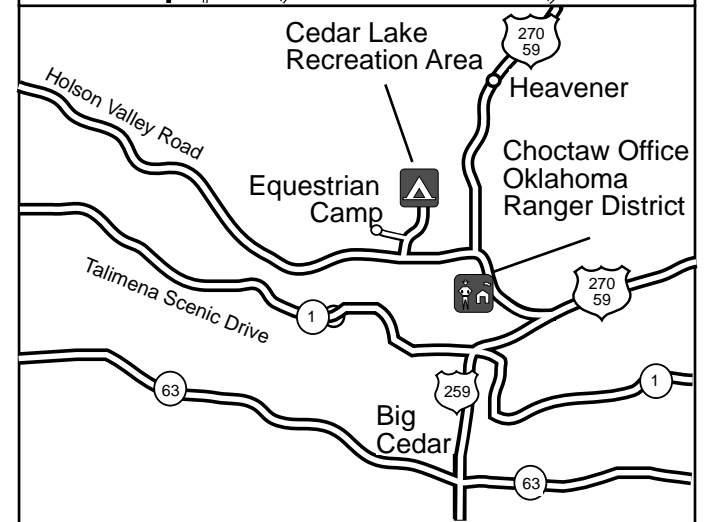
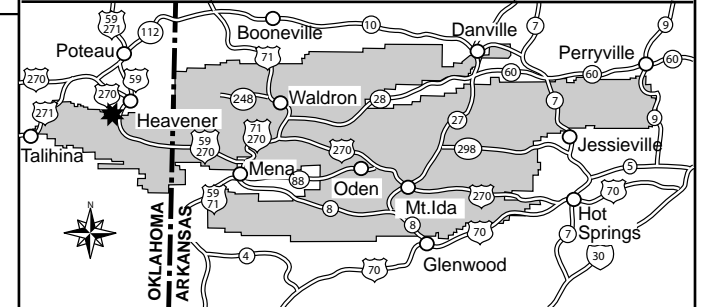
Cedar Lake Recreation Area

Ouachita National Forest

Cedar Lake Recreation Area Ouachita National Forest



Vicinity Maps



Paved Road	Swimming Area
Unpaved Road	Area Closed to Horses
Trail	Area Open to Horses
Parking	Boat Ramp
Gate	Sewer Dump Station
Restroom	
Group Camps	G.C.