

Danville Mountain Trail

Ouachita National Forest



Hiking



Biking



Interpretive



Accessible

Trail Highlights: This interpretive trail has the first half mile surfaced and is accessible for wheel chairs, walkers, and other similar types of equipment. Along the trail, you will enjoy interpretive signs focused on wildlife and ecosystem management of the national forest. Other features include a scenic vista overlooking the City of Danville, trail shelters, and access to the City of Danville trail system.

Surrounding Areas: Nearby, the Corps of Engineers has two recreation areas offering camping, boating, swimming, and fishing.

- **Blue Mountain Lake** is 15 miles west of Danville.
- **Lake Nimrod** is about 15 miles south of Danville.

For more Information:

Fourche Ranger District
P.O. Box 459
Hwy. 10 East
Danville, AR 72833

479-495-2844 or TDD 479-495-3281

Length and travel time: 1.5 miles; one hour, one-way.

Surface type: One half mile is graveled, one-mile is unsurfaced.

Difficulty level: First one-half mile is easy and accessible. Remaining trail is easy to moderate.

Recommended seasons: Open year round.

Directions: From Danville, take State Highway 10 East for two miles to Forest Service Road 649, travel 1.5 miles to trailhead.

Restrictions: Biking is not allowed on the hard surface accessible part of the trail. Motorized vehicles are not allowed. Camping is not allowed at the trailhead.



SOUTHERN REGION NATIONAL FORESTS

The U.S. Department of Agriculture (USDA) prohibits discrimination in all its programs and activities on the basis of race, color, national origin, age, disability, and where applicable, sex, marital status, familial status, parental status, religion, sexual orientation, genetic information, political beliefs, reprisal, or because all or part of an individual's income is derived from any public assistance program. (Not all prohibited bases apply to all programs.) Persons with disabilities who require alternative means for communication of program information (Braille, large print, audiotape, etc.) should contact USDA's TARGET Center at (202) 720-2600 (voice and TDD).









To file a complaint of discrimination, write to USDA, Director, Office of Civil Rights, 1400 Independence Avenue, S.W., Washington, DC 20250-9410, or call (800) 795-3272 (voice) or (202) 720-6382 (TDD). USDA is an equal opportunity provider and employer.

DANVILLE MOUNTAIN TRAIL

Danville Mountain Trail

Ouachita National Forest



-  Paved Road
-  Unpaved Road
-  Unpaved Trail
-  Hard Surface Accessible Trail
-  Forest Service Road
-  Parking
-  Vista
-  Mileage Marker

