






MEDICINE BOW-ROUTT NATIONAL FORESTS  
 THUNDER BASIN NATIONAL GRASSLAND  
 HAHNS PEAK-BEARS EARS RANGER DISTRICT

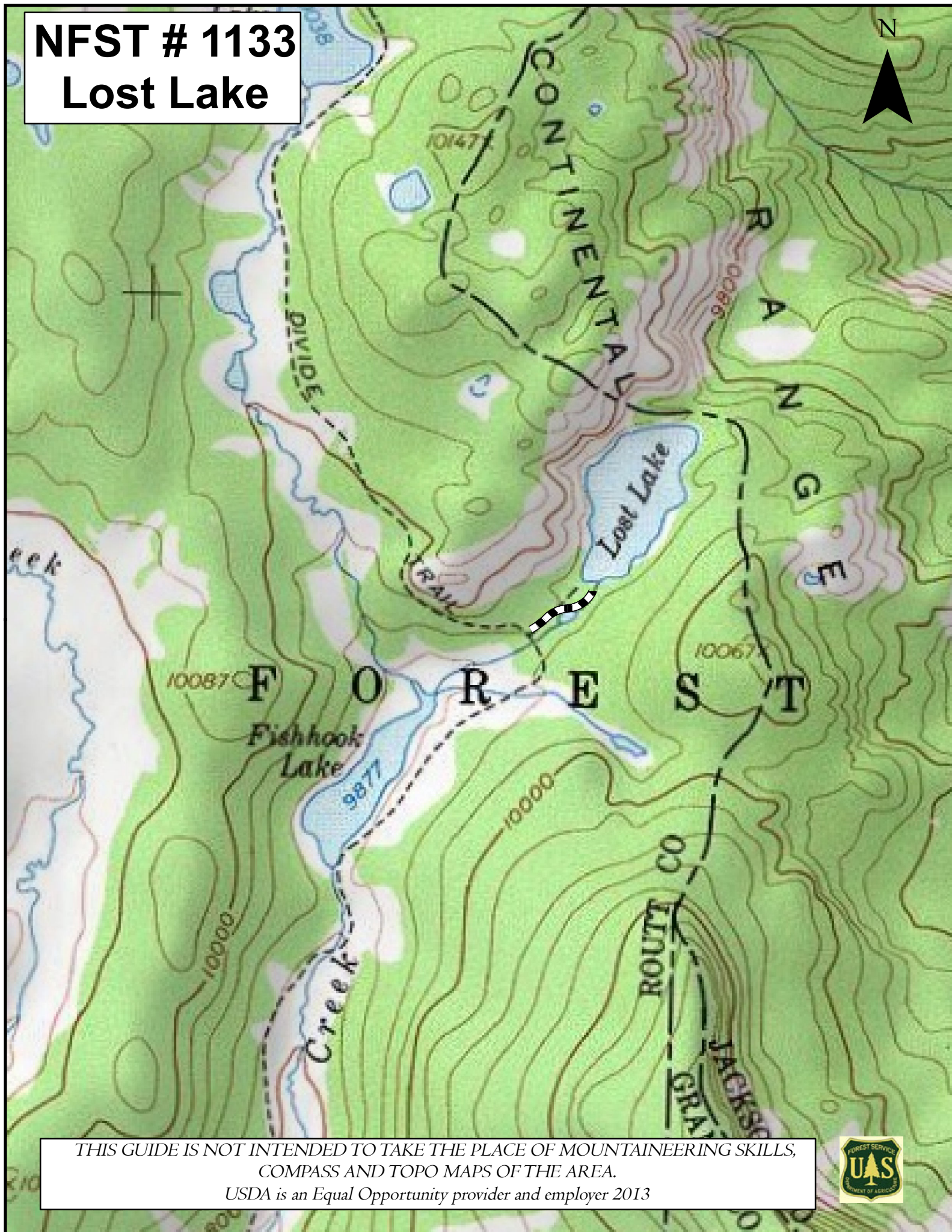
  	<p><b><u>TRAIL NAME:</u> #1133 LOST LAKE</b></p>
<p><b><u>TRAIL BEGINNING:</u></b> 9900' elevation (3018m) junction of #1101 and #1133.</p> <p><b><u>TRAIL ENDING:</u></b> 9900' elevation (3018m) at Lost Lake</p>	<p><b><u>LENGTH:</u></b> .11 mi (.18km)</p> <p><b><u>RECOMMENDED SEASON:</u></b>                  Summer   Fall</p>
<p><b><u>ACCESS:</u></b> On Hwy 40, go southeast of Steamboat Springs about 21 miles to the Dumont Lake turn-off. Follow the old highway to NFSR 311 at the stone monument. Parking is provided here or the unimproved road continues to Base Camp trailhead 4 miles up NFSR 311. Park here without obstructing the TH and begin hiking trail #1101. Approximately 2 miles down the trail, the #1133 trail begins on the right.</p>	<p><b><u>USE:</u></b> Heavy</p> <p><b><u>DIFFICULTY:</u></b> Easy</p> <p><b><u>USGS MAP(S):</u></b> Mount Werner Quad.</p>
<p><b><u>ATTRACTIONS AND CONSIDERATIONS:</u></b> The Lost Lake Trail is accessed only off of the Wyoming Trail #1101. Therefore, several ways exist to access this trail other than Rabbit Ears Pass. From the north take the Buffalo Pass Road and go south from the summit on the #1101 <b>OR</b> from the west, Fish Creek Falls Trail #1102 to #1101. In this area trails #1101 and #1102 are open to mountain bikes and are very popular trails. Please be aware of your surroundings.</p>	
<p><b><u>NARRATIVE:</u></b> The Lost Lake Trail is only 1/5 mile. It winds thru a mature spruce and fir forest and boggy areas before dead-ending at the lake. The lake is beautiful and surrounded by forest. Camping and fishing are quite popular here.</p>	

Last updated: January 2013  
 925 Weiss Drive  
 Steamboat Springs, CO 80487  
 (970) 870-2299

Website address: [www.fs.fed.us/r2/mbr/rd-hpbe](http://www.fs.fed.us/r2/mbr/rd-hpbe)

“The USDA Forest Service is an equal opportunity provider and employer.”

**NFST # 1133**  
**Lost Lake**



*THIS GUIDE IS NOT INTENDED TO TAKE THE PLACE OF MOUNTAINEERING SKILLS,  
COMPASS AND TOPO MAPS OF THE AREA.  
USDA is an Equal Opportunity provider and employer 2013*

