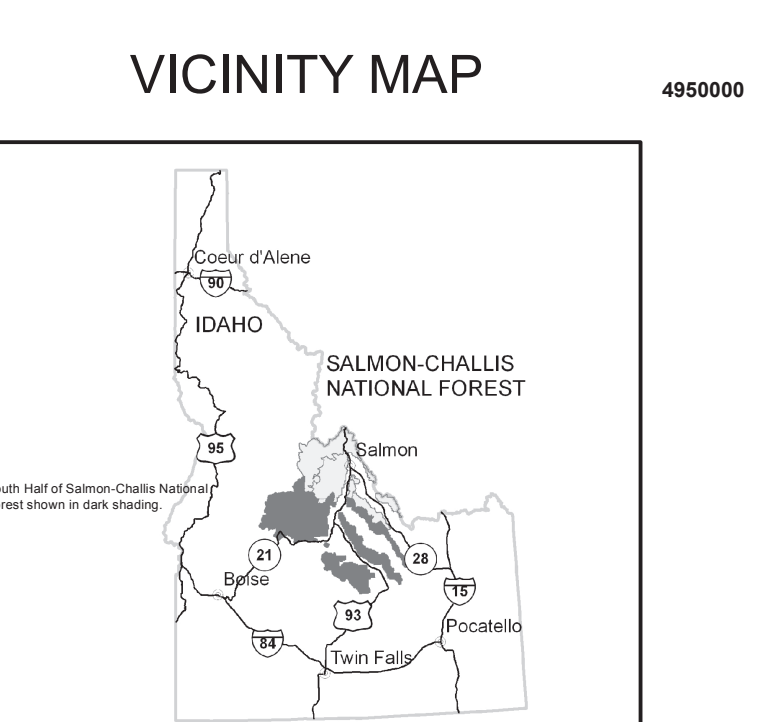


USA FOREST SERVICE JUN 01 2023 America's Great Outdoors Ranger Districts Yanke Fork Middle Fork, Lost River, Upper Snake River Field Office-Mackay Area

Personal Use Fuelwood Map (South Half)



INFORMATION SOURCES Contact Information: https://www.fs.fed.us/4sc Emergency Services: 911, Butte County Sheriff: 208-527-8553, Custer County Sheriff: 208-879-2232, Lemhi County Sheriff: 208-756-8980, Idaho State Police: 208-525-7277

SALMON-CHALLIS NATIONAL FOREST Public Lands Center 1206 S. Challis Street Salmon, Idaho 83467 208-756-5100

RANGER DISTRICT OFFICES Challis-Yankee Fork Ranger District 311 North US Highway 93 Challis, ID 83226 208-879-4100



treadlightly! Travel and recreate with minimum impact. Respect the environment and the rights of others. Educate yourself plan and prepare before you go. Allow for future use of the outdoors by leaving it better than you found it. Discover the rewards of responsible recreation.

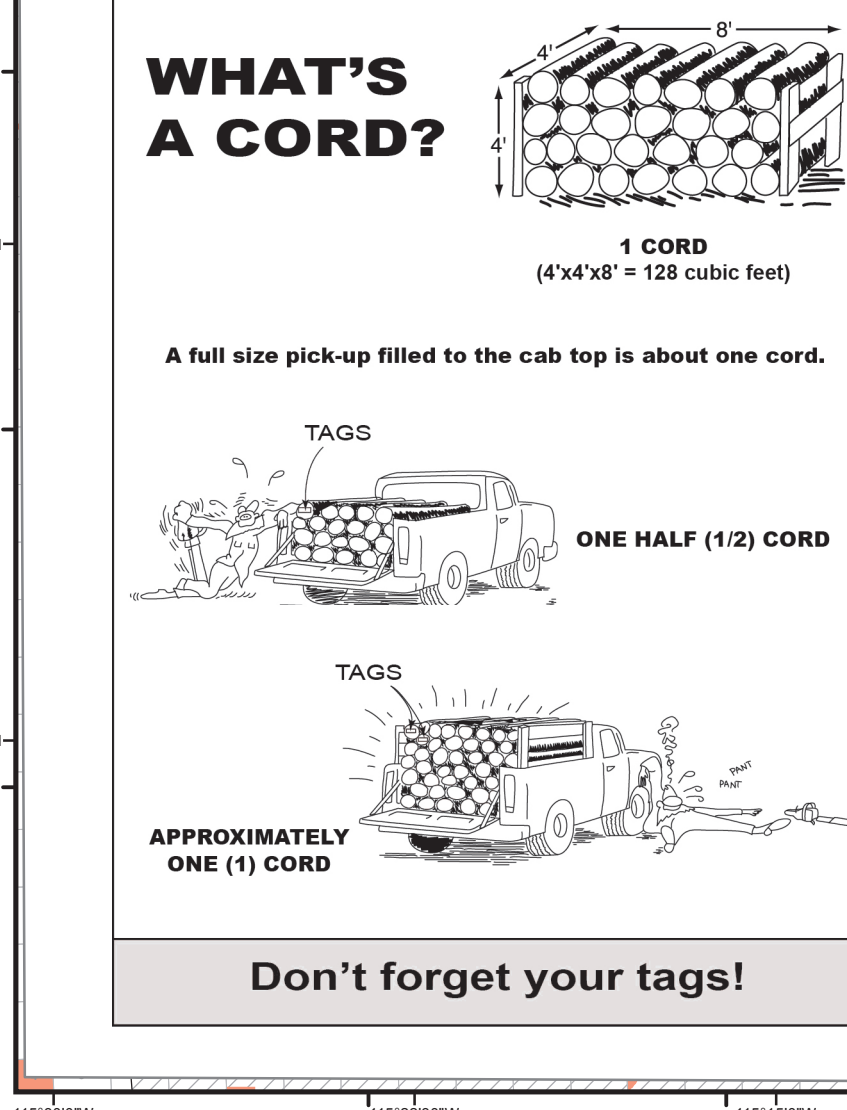


NOTE: The Cape Horn Area, which is shown within the dashed line, is also open to those having Personal Use Firewood Permits from the Boise or Sawtooth National Forests. Closed areas are shown on the map. The Salmon-Challis National Forest has closed the following Forest Service Roads to fuelwood gathering due to commercial harvest activities: 40027 - Parts of the Knapp Creek Road (Knapp-Asher Timber Sale), 40195 - Parts of Swamp Creek Road (Swamp, Thatcher, and Veder Timber Sale), 40199 - Parts of Flat Creek Road (Flat Creek Timber Sale), 40200 - Entire length of the road (Thatcher Timber Sale), 40256 - Parts of the Big Hill Gulch Road (Big Hill Roofor Timber Sale), 40299 - Entire length of the road (Thatcher Timber Sale).



PLEASE SAVE TREES WITH: Plant native, Wide open, Broken tops, Don't cut dead trees.

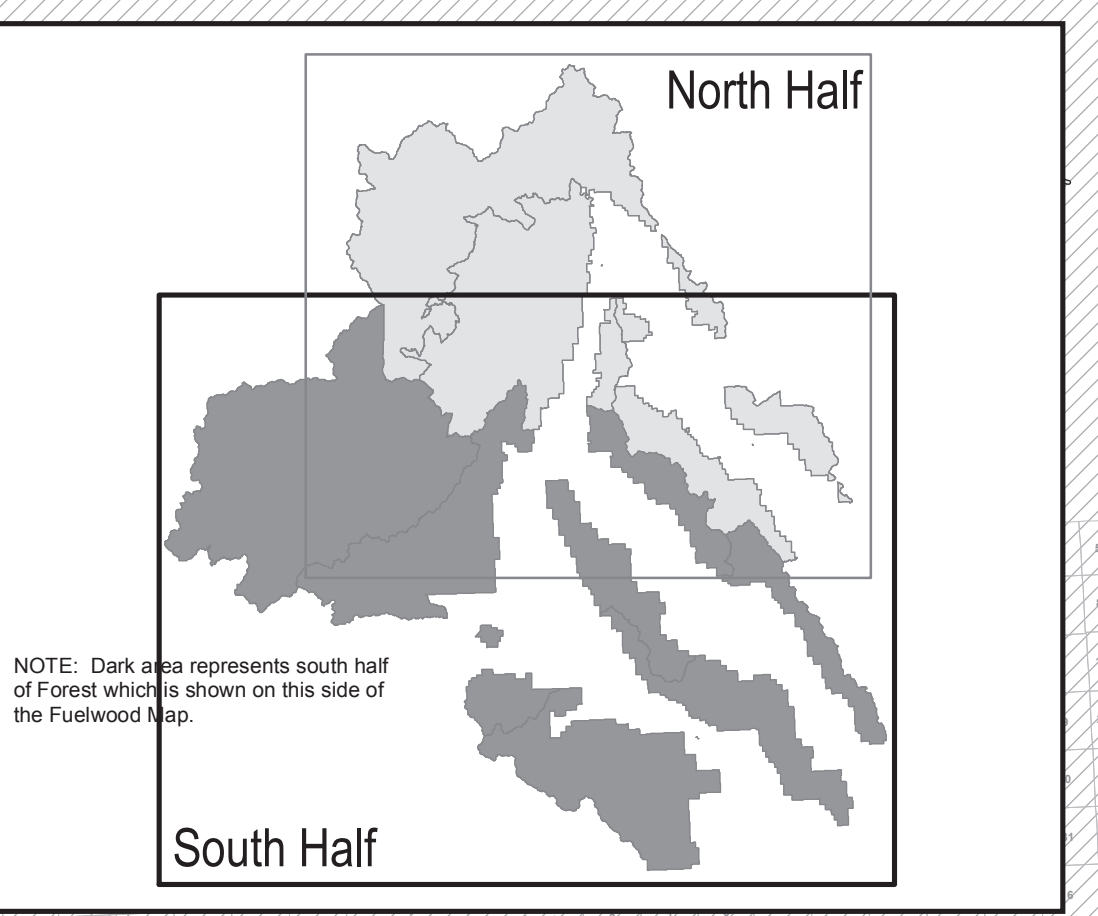
Legend: Communities, Campground, Information, Picnic Area, Trailhead, Roads Open to All Vehicles, Yearlong, Trails Open to All Vehicles, Yearlong, Peaks, Gates, Major Streams (Labeled), Perennial Streams, Intermittent Streams, Township/Range Boundaries, 15 Sections, Lakes, Ponds, Reservoirs, Ranger District Boundaries.



INTERAGENCY PERSONAL USE CHARGE FUELWOOD MAP. USDA Forest Service Salmon-Challis National Forest. USDI Bureau of Land Management Idaho Falls District - BLM Challis Field Office - Challis Area Salmon Field Office - Salmon Area Upper Snake Field Office - Mackay Area. Welcome to Central Idaho. The resources found here are unmatched and are for public use and enjoyment. As managers of this large area of public land, we welcome the opportunity to provide fuelwood for your personal use.

General Information: This map, in conjunction with FS-2400-1, Personal Use Firewood Permit, contains the basic conditions that a person needs to be familiar with when gathering fuelwood on these public lands. All areas shown on the fuelwood map as closed to fuelwood cutting and gathering are also closed to Christmas tree cutting.

Fuelwood Cutting Legend: Forest Service and BLM administered lands open to fuelwood cutting and Christmas tree cutting. Areas closed to fuelwood cutting, Christmas tree cutting, and where fuelwood gathering is not authorized by this permit (Includes State and Private Lands).



IDAHO NATIONAL LABORATORY