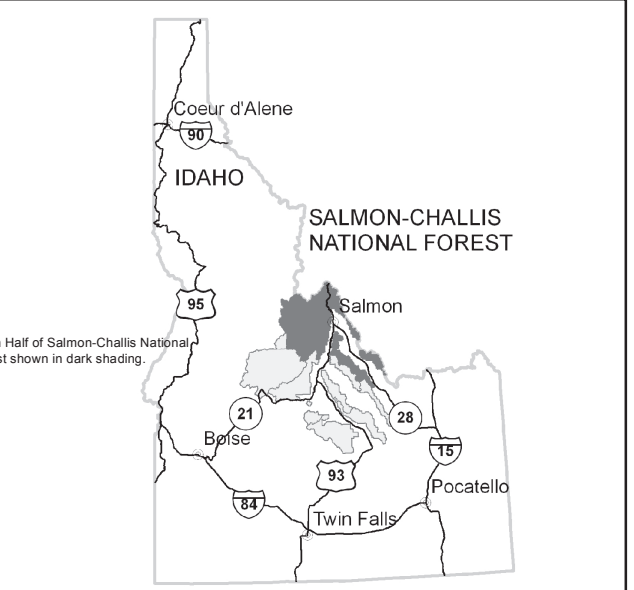


Leadore,
Salmon-Cobalt,
North Fork
Ranger Districts
America's Great Outdoors

Salmon-Challis
National Forest
Idaho Falls District-BLM
Challis Field Office-Challis Area
Salmon Field Office-Salmon Area
Upper Snake River Field Office-Mackay Area

Personal Use
Fuelwood Map
(North Half)

VICINITY MAP



INFORMATION SOURCES

Contact Information
<http://www.fs.fed.us/r4/sc>
 Emergency Services..... 911
 Butte County Sheriff..... 208-527-8553
 Custer County Sheriff..... 208-879-2232
 Lemhi County Sheriff..... 208-756-8980
 Idaho State Police..... 208-525-7277

SALMON-CHALLIS NATIONAL FOREST
 Public Lands Center
 1206 S. Challis Street
 Salmon, Idaho 83467..... 208-756-5100

BUREAU OF LAND MANAGEMENT
 Public Lands Center
 1206 S. Challis Street
 Salmon, Idaho 83467..... 208-756-5400

Challis Field Office
 P.O. Box 817
 Challis, Idaho 83226..... 208-879-6200

Report a Fish or Game Violation
 1-800-632-6200

Report an OHV Violation..... 208-756-5100

RANGER DISTRICT OFFICES

Challis-Yankee Fork Ranger District
 311 North US Highway 93
 Challis, Idaho 83226..... 208-879-4100

Leadore Ranger District
 P.O. Box 180
 Leadore, Idaho 83464..... 208-768-2500

Lost River Ranger District
 P.O. Box 507
 Mackay, Idaho 83251..... 208-588-3400

Middle Fork Ranger District
 311 North US Highway 93
 Challis, Idaho 83226..... 208-879-4100


North Fork Ranger District
 P.O. Box 180
 North Fork, Idaho..... 208-865-2700

Salmon-Cobalt Ranger District
 311 McPherson St.
 Salmon, Idaho 83467..... 208-756-5100



treadlightly!
 LEAVING A GOOD IMPRESSION

Travel and recreate with minimum impact.
 Respect the environment and the rights of others.
 Educate yourself plan and prepare before you go.
 Allow for future use of the outdoors by leaving it better than you found it.
 Discover the rewards of responsible recreation.
 For more information on Tread Lightly!, go to www.treadlightly.org or call 1-800-966-9900.



PLEASE SAVE TREES WITH:
 Paint marks
 Widespread
 Broken logs
 Track holes or vehicle ruts



Legend

- Communities
- Campgrounds
- Information
- Picnic Area
- Trailhead
- Roads Open to All Vehicles, Yearling
- Roads Open to All Vehicles, Seasonal
- Other Public Roads
- Trails Open to All Vehicles, Yearling
- Trails Open to All Vehicles, Seasonal
- Trails Open to Motorcycles Only, Yearling
- Trails Open to Motorcycles Only, Seasonal
- Trails Open to Wheeled Vehicles Only < 50" in Width, Yearling
- Trails Open to Wheeled Vehicles Only < 50" or Less in Width, Seasonal
- Peaks
- Gates
- Major Streams (Labeled)
- Perennial Streams
- Intermittent Streams
- Township/Range Boundaries
- 15 Sections
- Lakes, Ponds, Reservoirs
- Ranger District Boundaries

WHAT'S A CORD?

1 CORD
 (12'x4'x 4" = 128 cubic feet)

A full size pickup filled to the cab top is about one cord.

ONE HALF (1/2) CORD

APPROXIMATELY ONE (1) CORD

Don't forget your tags!

The Salmon-Challis National Forest has closed the following Forest Service Roads to fuelwood gathering due to commercial harvest activities:
 60021 - Parts of the Williams Creek Road (Phelan Better Timber Sale)
 60020 - Parts of the Ridge Road (Phelan Better Timber Sale)
 60090 - Parts of the Johnson Gulch Road (Granite South Timber Sale)
 60449 - Parts of the Hammerman Creek Road (Granite South and Twine Timber Sales)
 60012 - Parts of the Grizzly Road (Grizwood Timber Sale)
 60023 - Parts of the Stormy Peak Road (Bob Stormster Timber Sale)
 60123 - Parts of the Diamond Creek Road (Bob Stormster Timber Sale)
 60127 - Fenster Creek Road (Bob Stormster Timber Sale)
 60128 - Bob Moore Road (Bob Stormster Timber Sale)



NO FIREWOOD CUTTING WITHIN 200 FEET OF THE CONTINENTAL DIVIDE TRAIL

NO FIREWOOD CUTTING WITHIN 200 FEET OF THE CONTINENTAL DIVIDE TRAIL

(North Half)
INTERAGENCY PERSONAL USE CHARGE FUELWOOD MAP
 USDA Forest Service
 Salmon-Challis National Forest
 USDI Bureau of Land Management
 Idaho Falls District - BLM
 Challis Field Office - Challis Area
 Salmon Field Office - Salmon Area
 Upper Snake Field Office - Mackay Area

Welcome to Central Idaho. The resources found here are unmatched and are for public use and enjoyment. As managers of this large area of public land, we welcome the opportunity to provide fuelwood for your personal use. This map lists a few simple rules for the wise and proper use of these forested lands. Please become familiar with these rules - this will help make both your time in the forest and our job, more enjoyable. Thank YOU.

Chuck Mark Forest Supervisor
 Linda Price Upper Snake Field Office Manager
 Josh Travers Salmon Field Office Manager
 Challis Field Office Manager



General Information

This map, in conjunction with FS-2400-1, Personal Use Fuelwood Permit, contains the basic conditions that a person needs to be familiar with when gathering fuelwood on these public lands. By adhering to the conditions of the permit, the public and the public land managers together will be able to make wise and proper use of a highly sought after resource.

All areas shown on the fuelwood map as closed to fuelwood cutting and gathering are also closed to Christmas tree cutting.

Individuals who are interested in gathering fuelwood from free use areas need to contact the Districts to check on the availability of free use permits and maps for any areas that may be open.

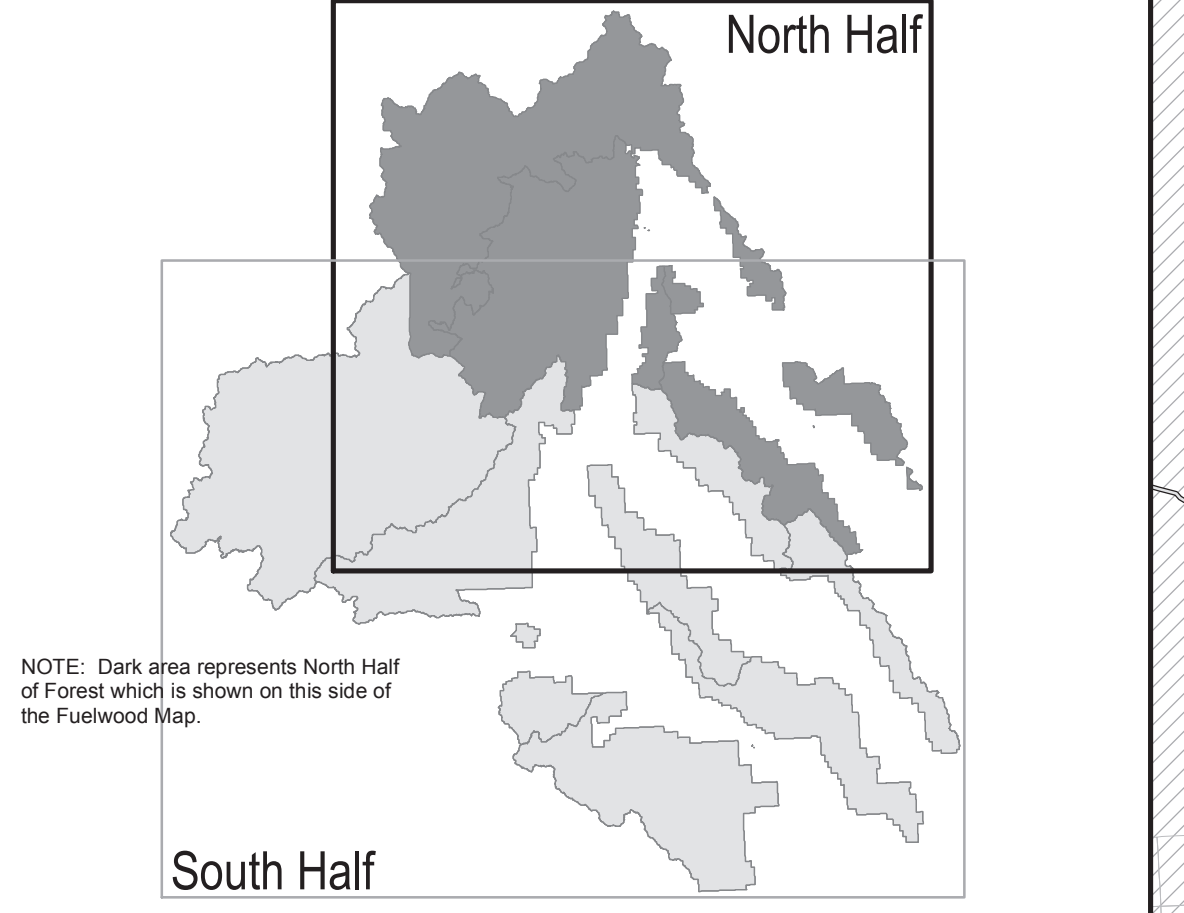
Persons seeking opportunities for gathering fuelwood for commercial resale should contact the individual District Offices for specific information.

For more detailed information on off-road vehicle restrictions, road and trail restrictions, please check with respective District Offices.

We cannot authorize you to cut or gather wood on private or state lands. Due to the scale of this map it is impossible to depict those holdings accurately. You are responsible to ensure that you are on public lands while gathering fuelwood. If you are uncertain, stop at the nearest District Office and ask for assistance.

While gathering fuelwood on these public lands we hope that you have a safe and enjoyable visit. Please respect the rights of others and trail the land with care.

The U.S. Department of Agriculture (USDA) prohibits discrimination in all its programs and activities on the basis of race, color, national origin, sex, disability, and where applicable, age, marital status, familial status, parental status, religion, sexual orientation, gender identity, genetic information, political beliefs, reprisal, or because all or part of an individual's income is derived from any public assistance program. This prohibition applies to all employees. Persons with disabilities who require alternative means for communication of program information (Braille, large print, audio tape, etc.) should contact the USDA Office of Disability and Access at (202) 733-3252. USDA is an equal opportunity provider and employer.



Fuelwood Cutting Legend

- Forest Service and BLM administered lands open to fuelwood cutting and Christmas tree cutting.
- Areas closed to fuelwood cutting, Christmas tree cutting, and where fuelwood gathering is not authorized by this permit (includes State and Private Lands).
- NOTE: No firewood cutting is allowed within 200 feet of administrative sites, campgrounds, active timber sales, research natural areas, or other areas signed on the ground as closed to firewood cutting.
- NOTE: No cutting within 300 feet of streams, lakes, ponds, or wetlands areas. Do not fall or drag trees across streams.
- NOTE: The Salmon Wild and Scenic & National Recreational River corridor as well as the Highway 93 corridor from North Fork to the Montana State Line are closed each side for 1/4 mile.
- Reference the Fuelwood Maps of adjacent National Forests and BLM areas, please check with District Offices for information, rules and regulations applicable to cutting wood in these areas.

