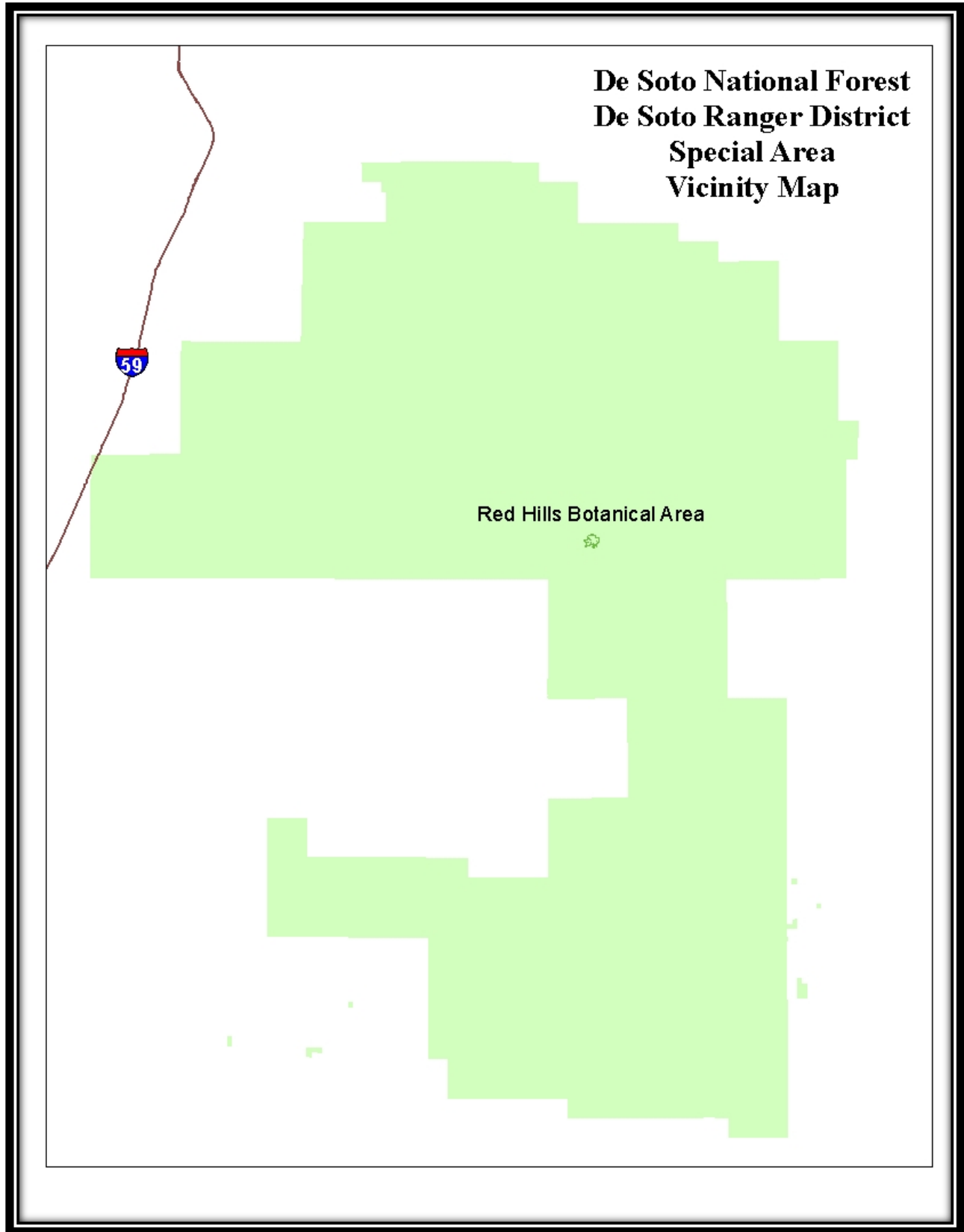
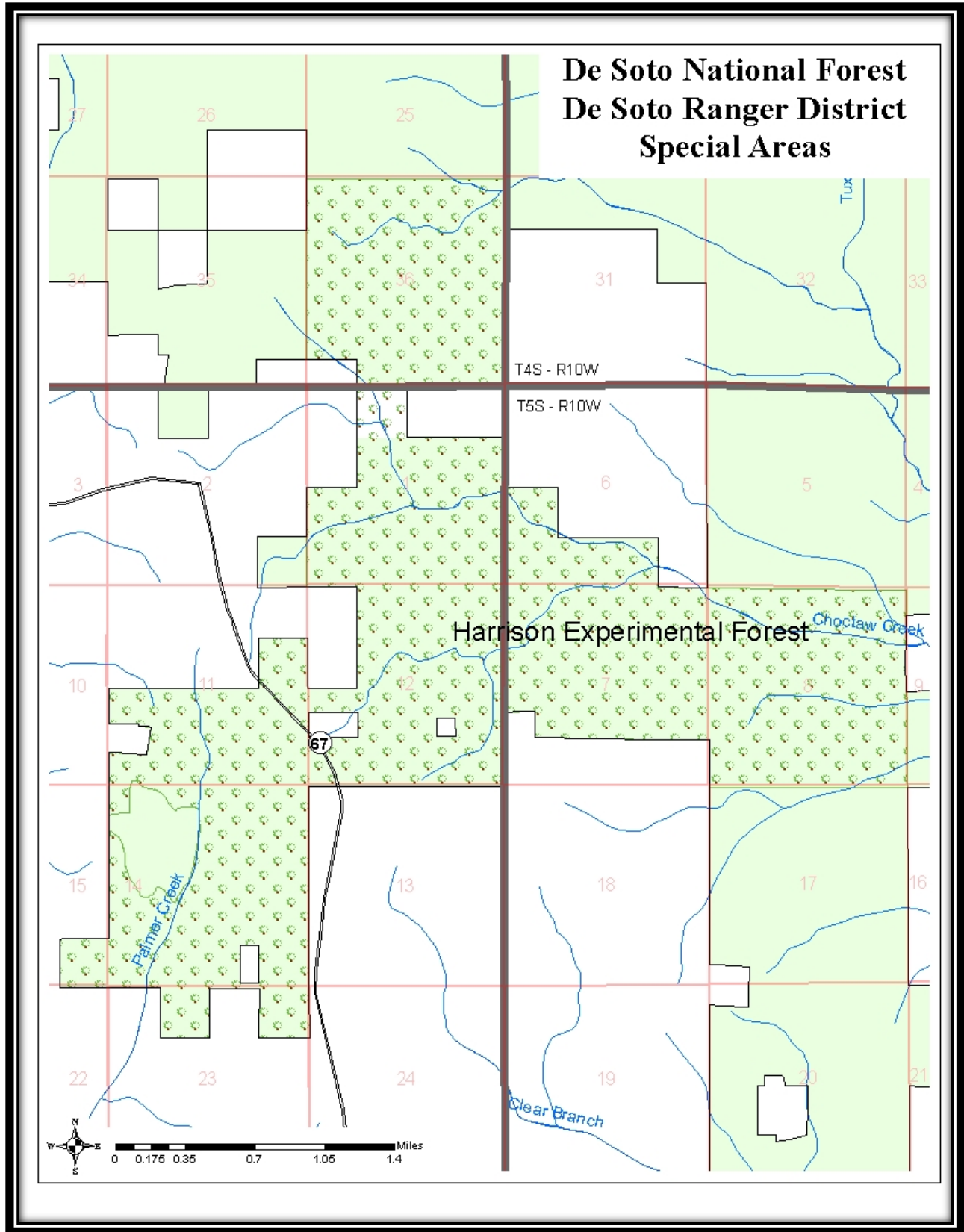


Map 46 – Red Hills Botanical Area, De Soto RD, De Soto NF







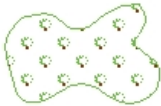



Map 46v – Red Hills Botanical Area Vicinity Map, De Soto RD, De Soto NF

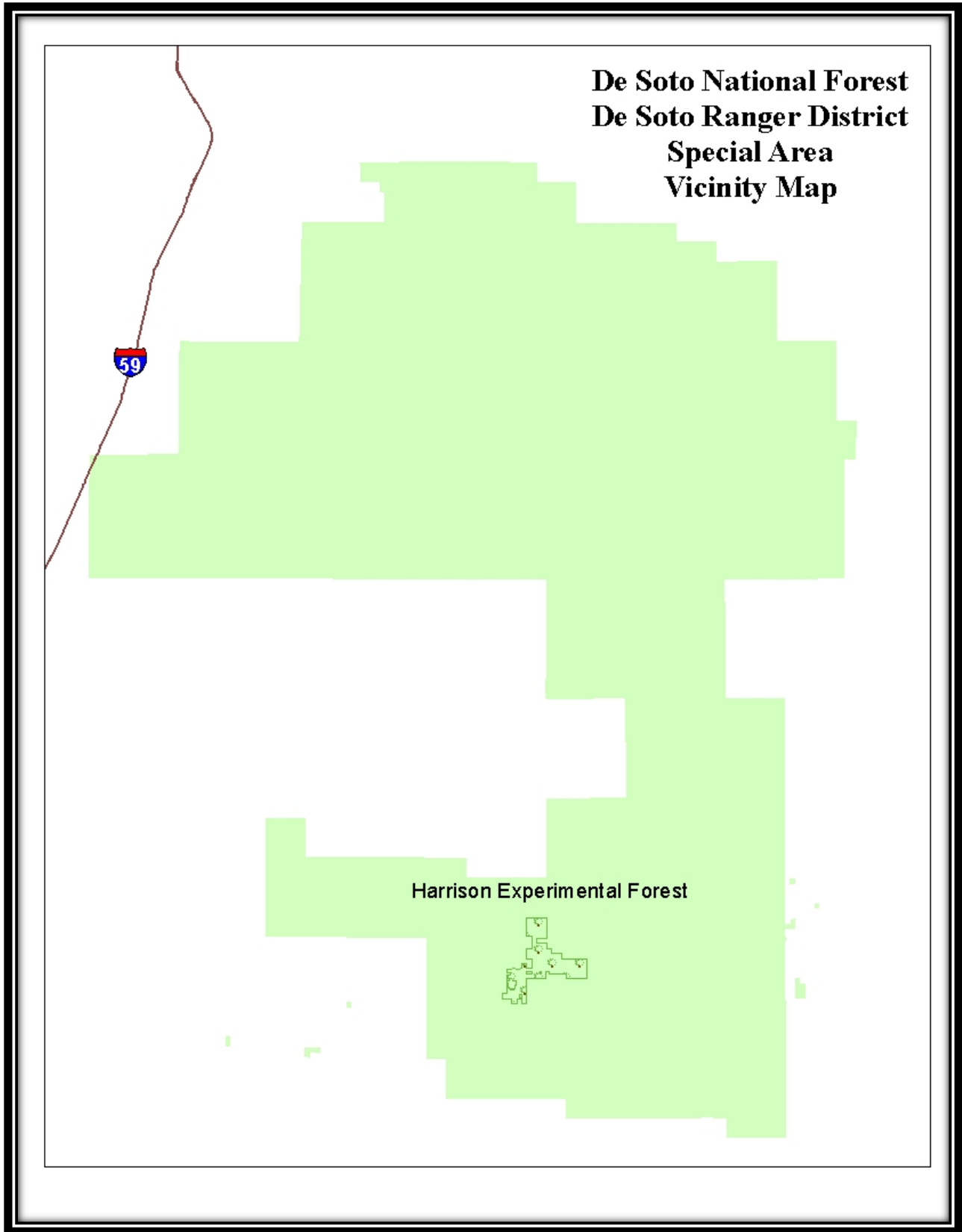


Map 47 – Harrison Experimental Forest, De Soto RD, De Soto NF

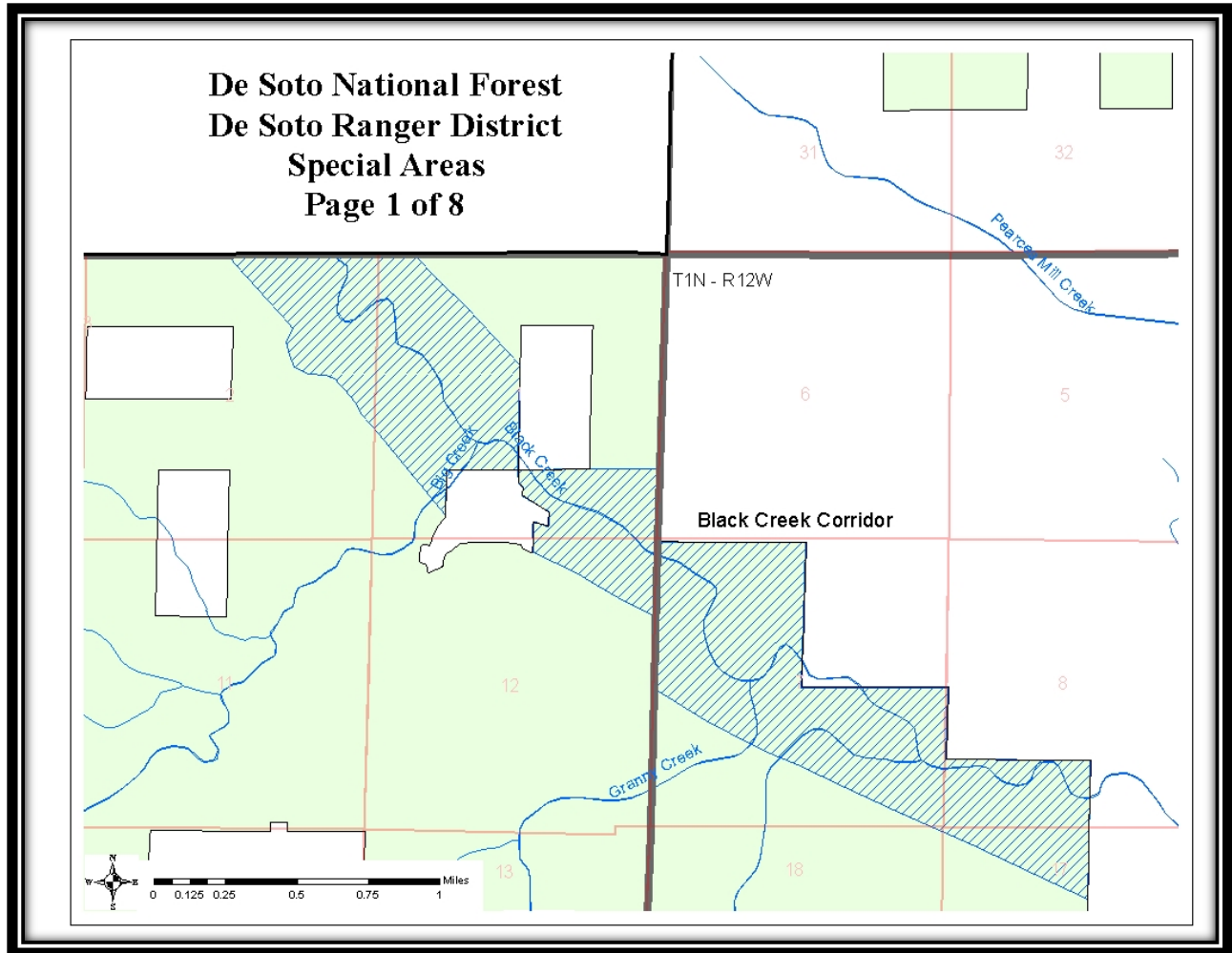
# Legend

-  District Office
-  Work Center
-  Roads
-  State Highways
-  Interstate
-  Streams
-  Experimental Forest
-  Forest Service Ownership

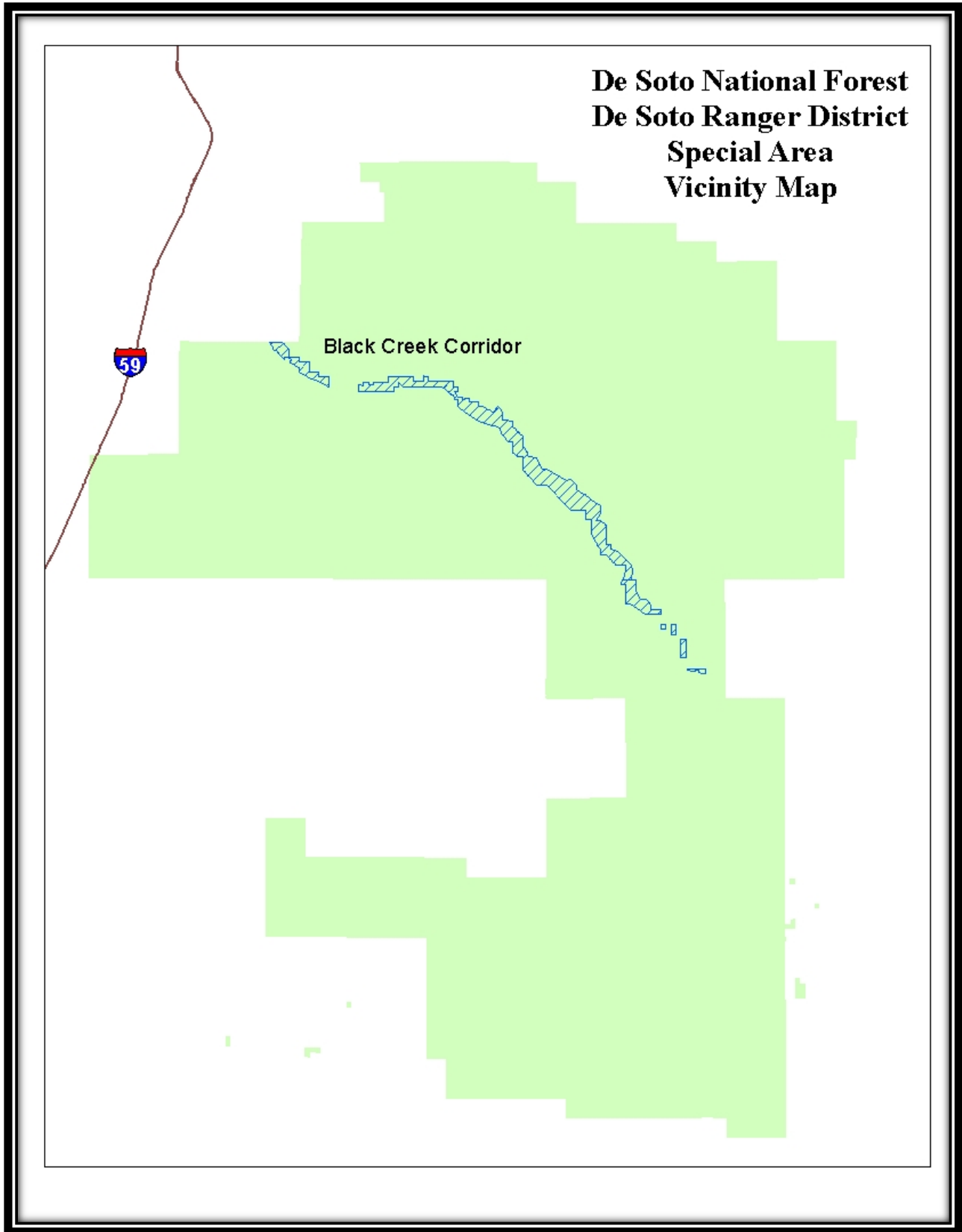
Map 47L – Harrison Experimental Forest Legend, De Soto RD, De Soto NF



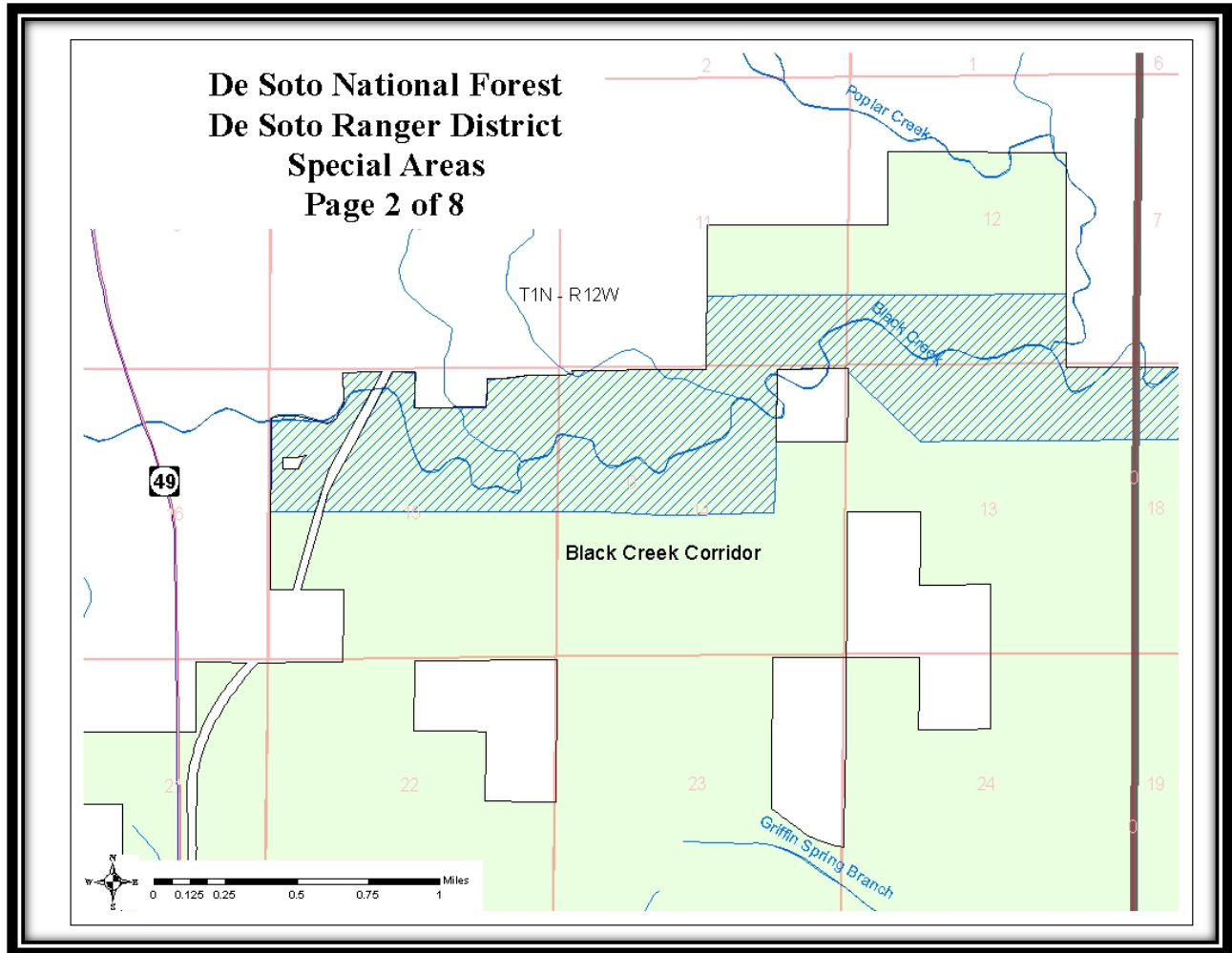
Map 47v – Harrison Experimental Forest Vicinity Map, De Soto RD, De Soto NF



Map 48 – Black Creek Corridor Page 1 of 8, De Soto RD, De Soto NF

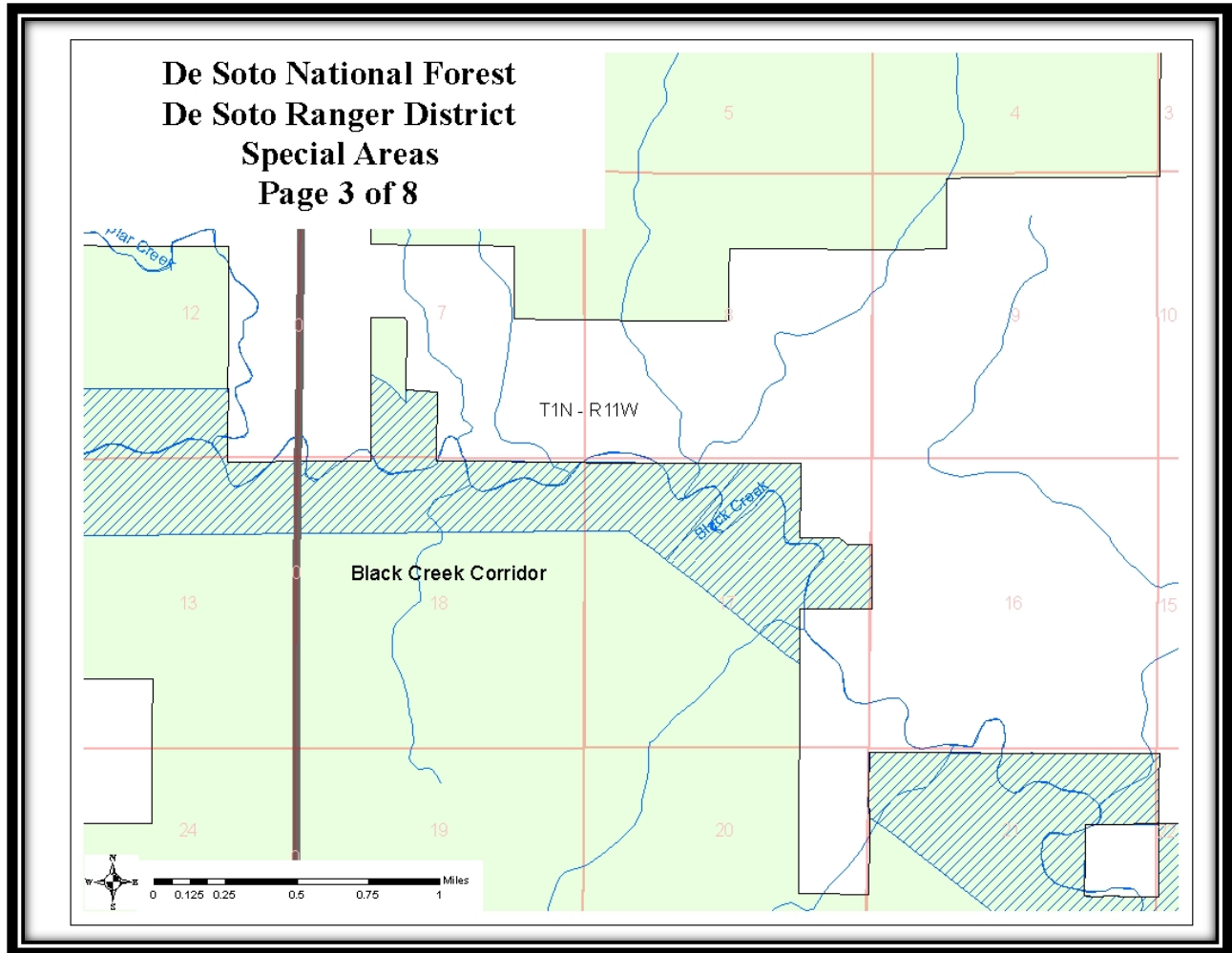


Map 48v – Black Creek Corridor Vicinity Map, De Soto RD, De Soto NF

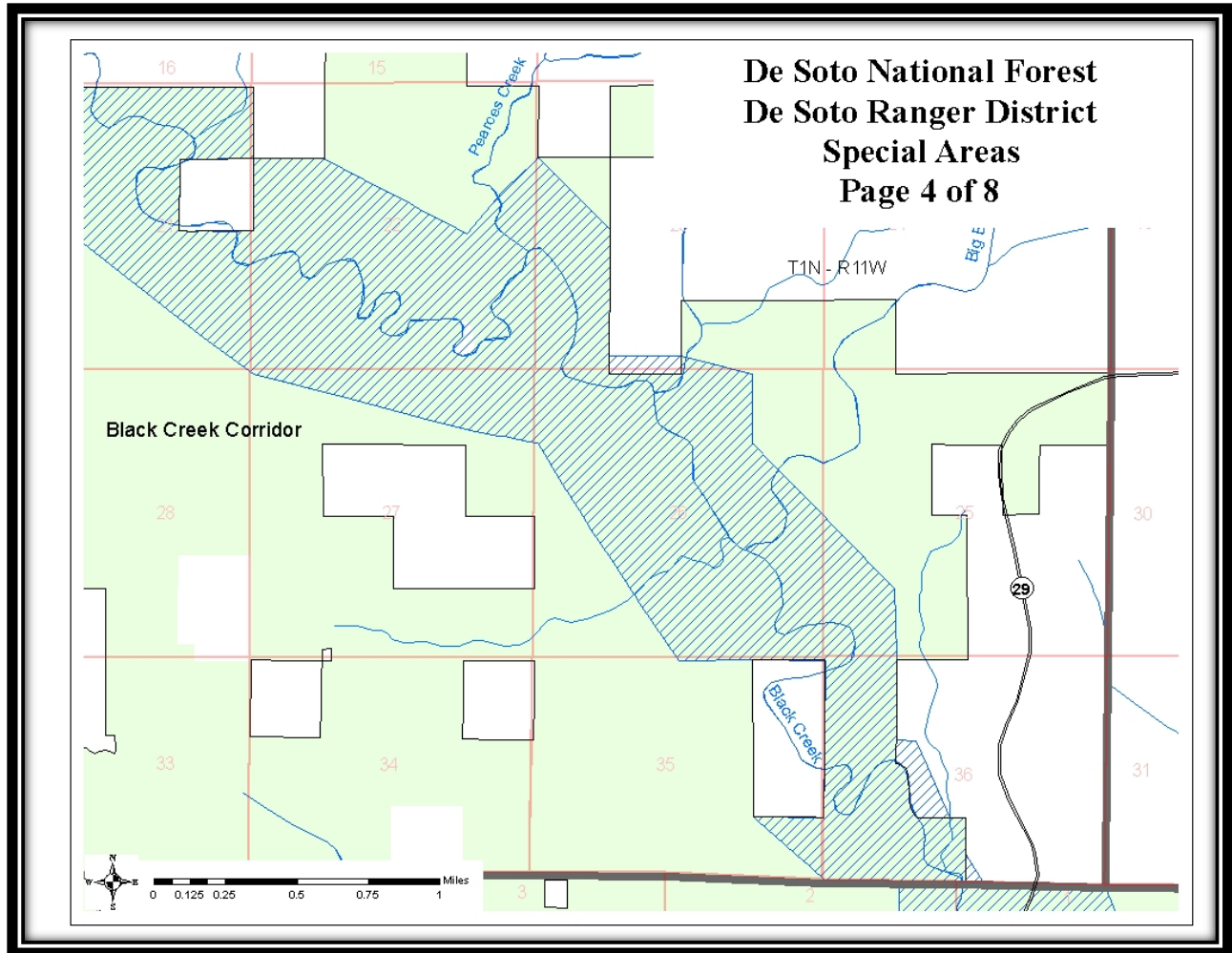


Map 49 – Black Creek Corridor Page 2 of 8, De Soto RD, De Soto NF

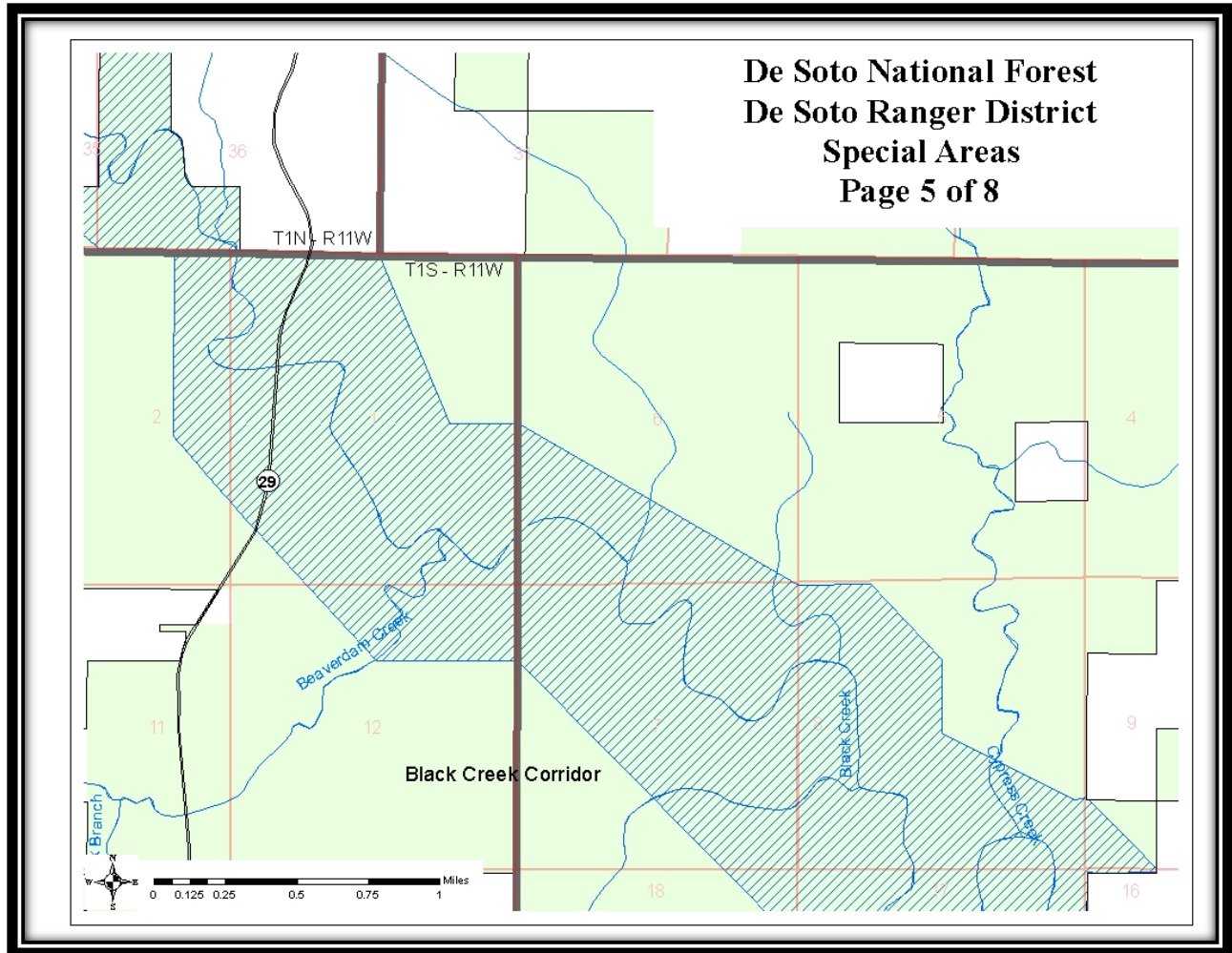




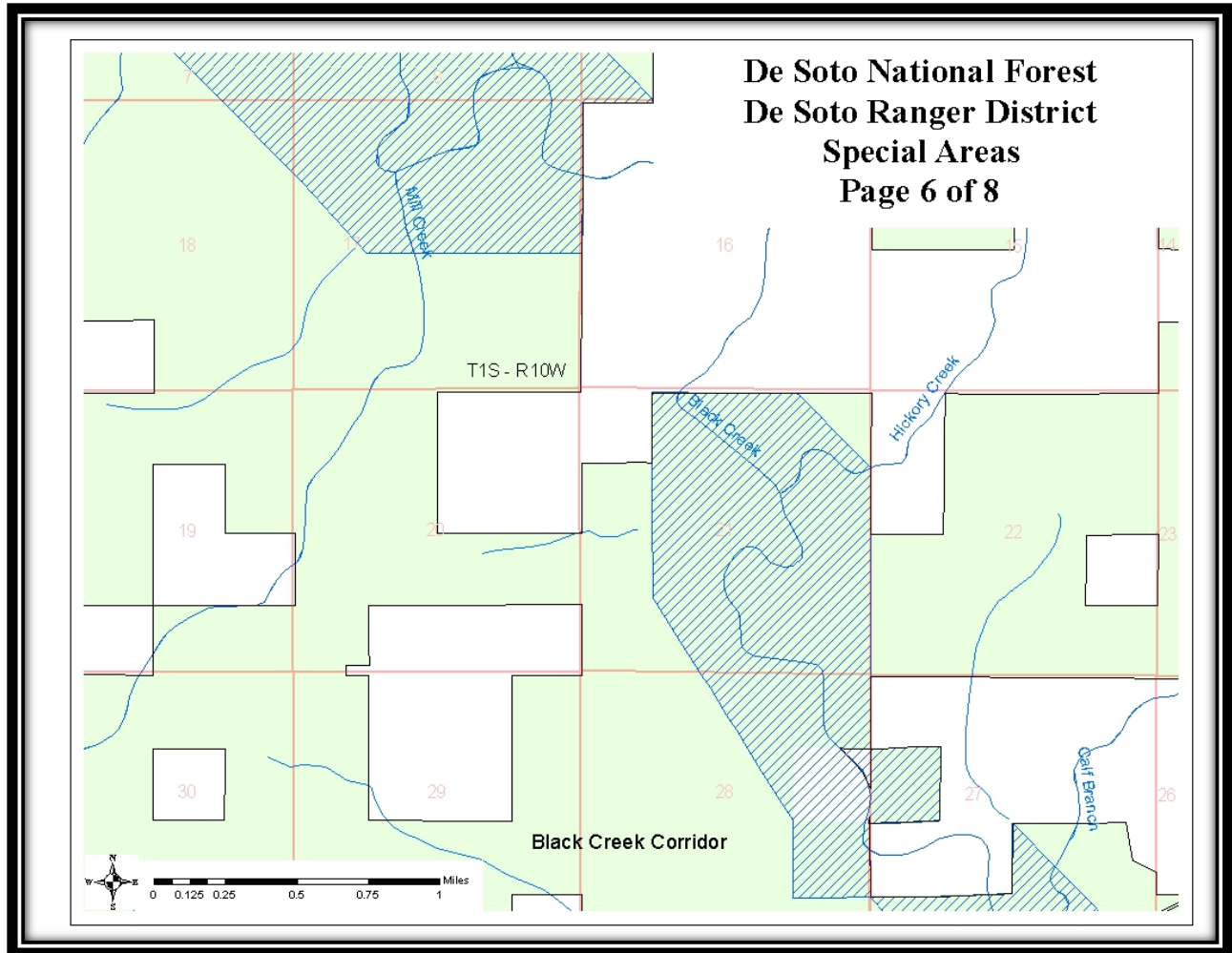
Map 50 – Black Creek Corridor Page 3 of 8, De Soto RD, De Soto NF



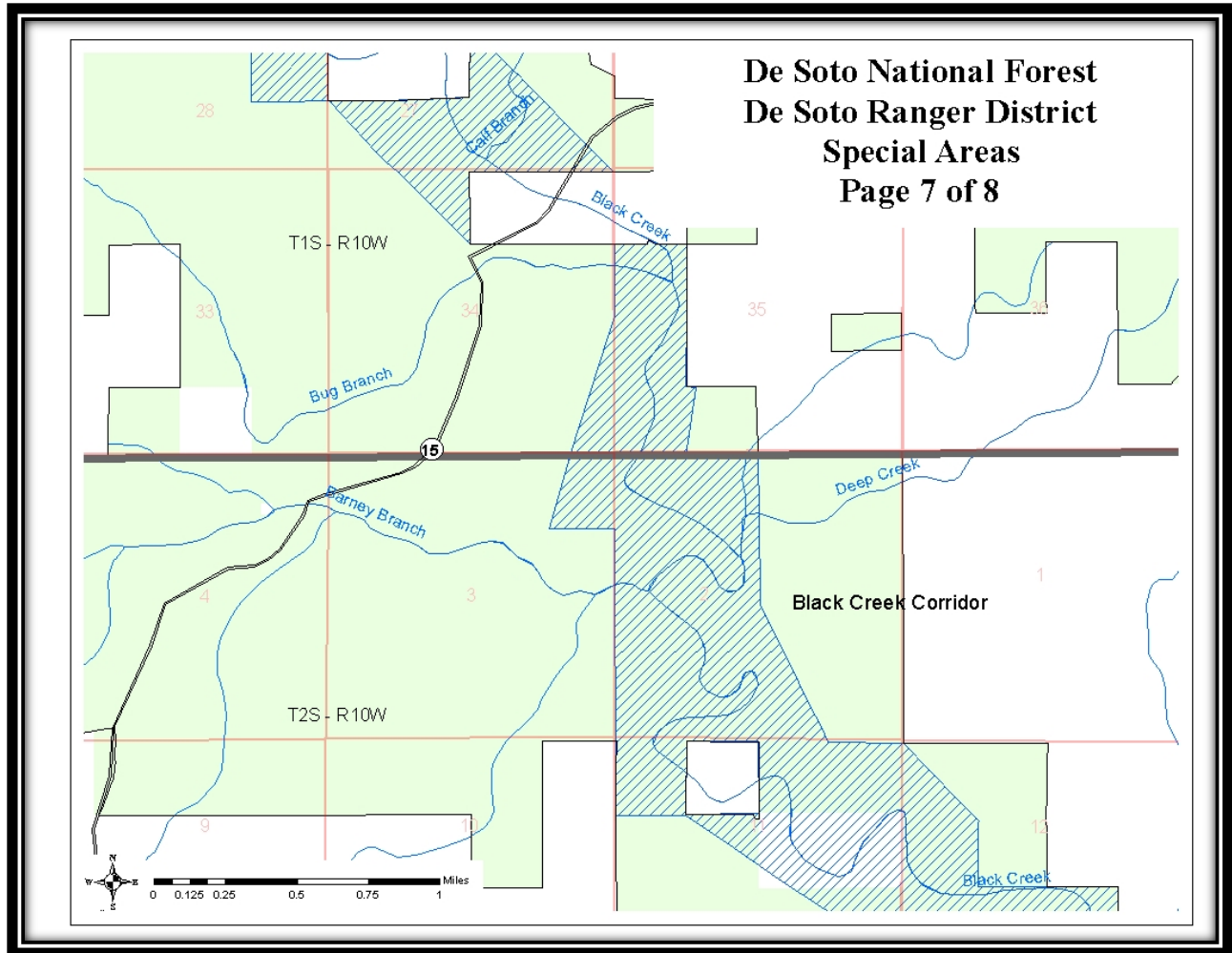
Map 51 – Black Creek Corridor Page 4 of 8, De Soto RD, De Soto NF



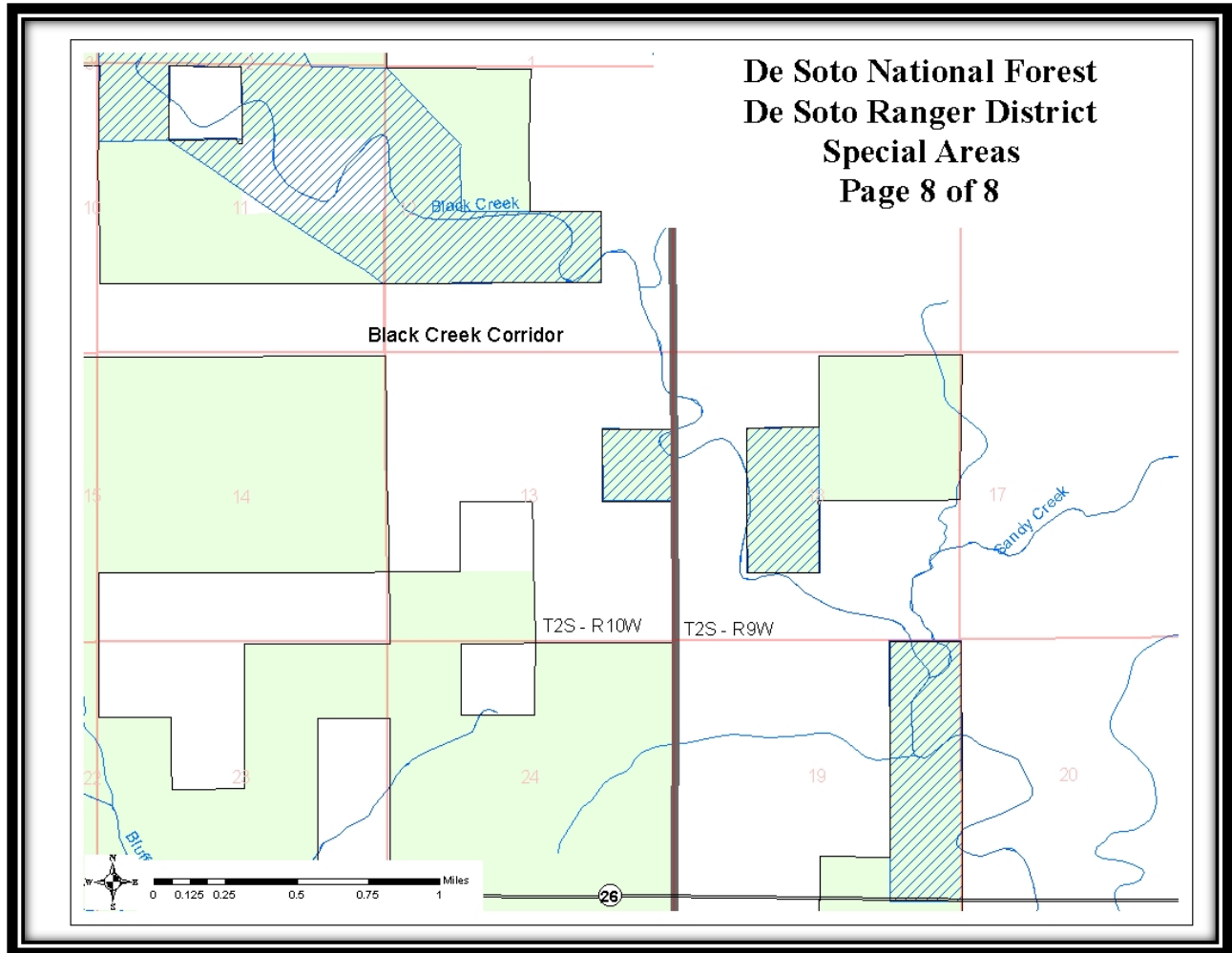
Map 52 – Black Creek Corridor Page 5 of 8, De Soto RD, De Soto NF



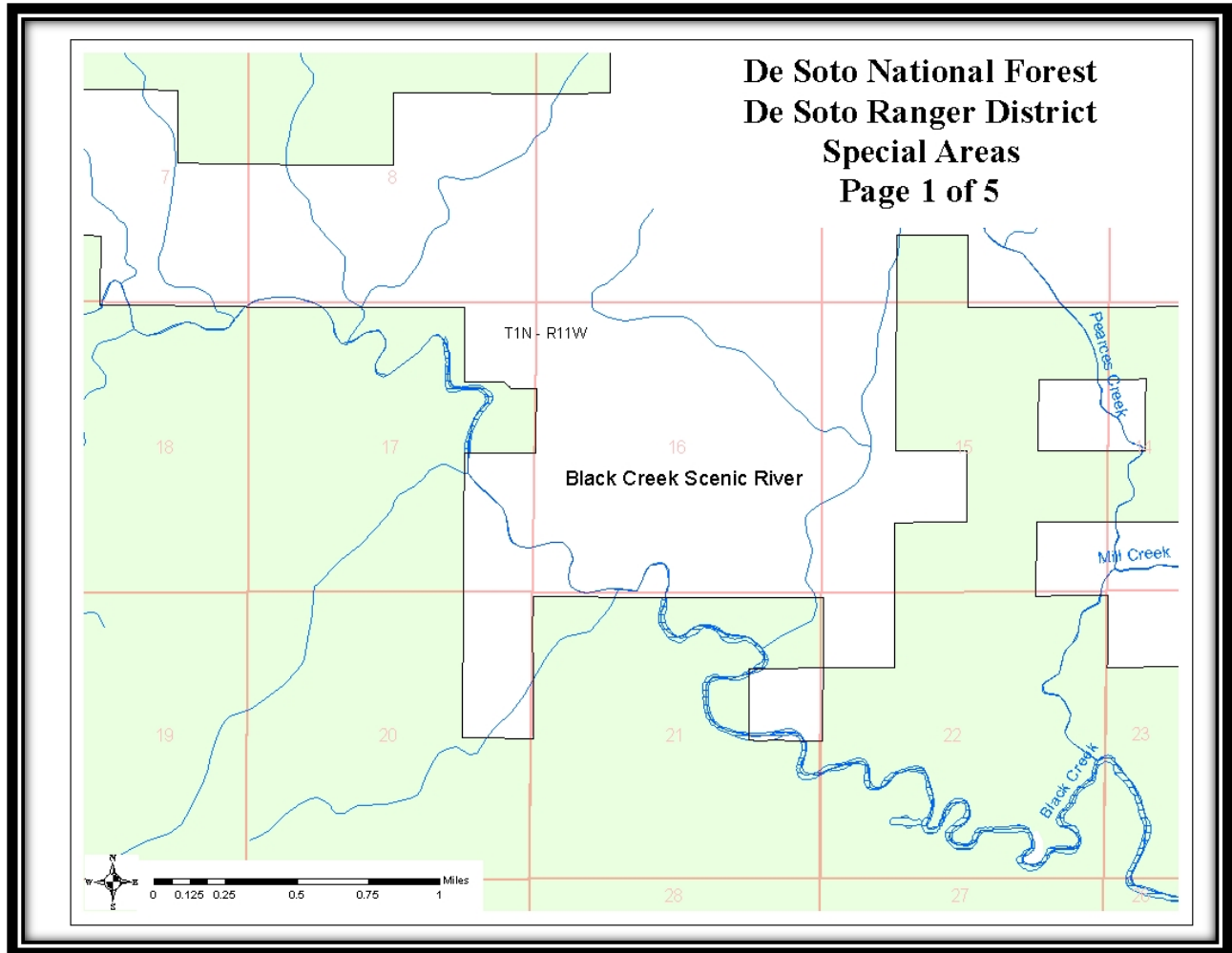
Map 53 – Black Creek Corridor Page 6 of 8, De Soto RD, De Soto NF



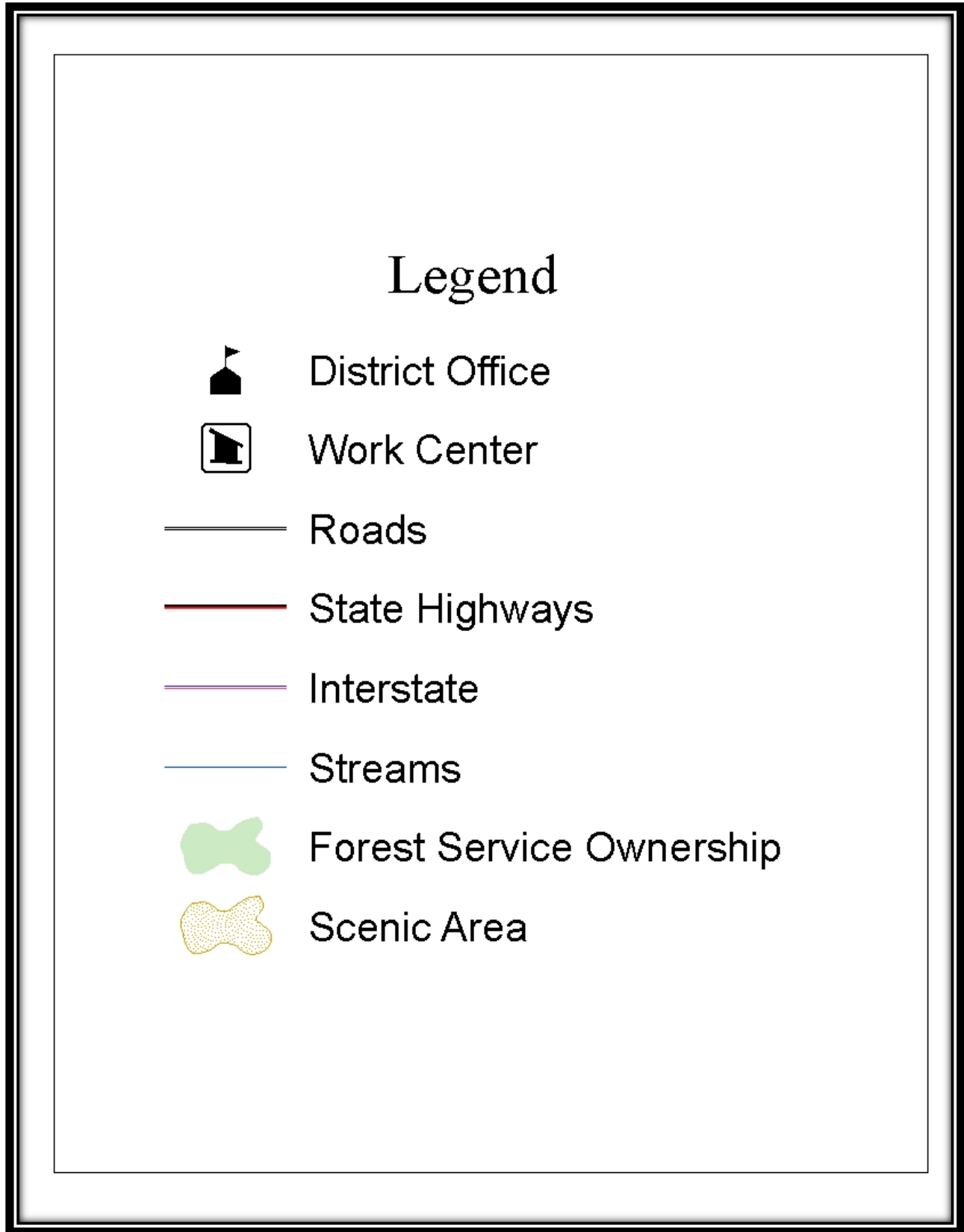
Map 54 – Black Creek Corridor Page 7 of 8, De Soto RD, De Soto NF



Map 55 – Black Creek Corridor Page 8 of 8, De Soto RD, De Soto NF

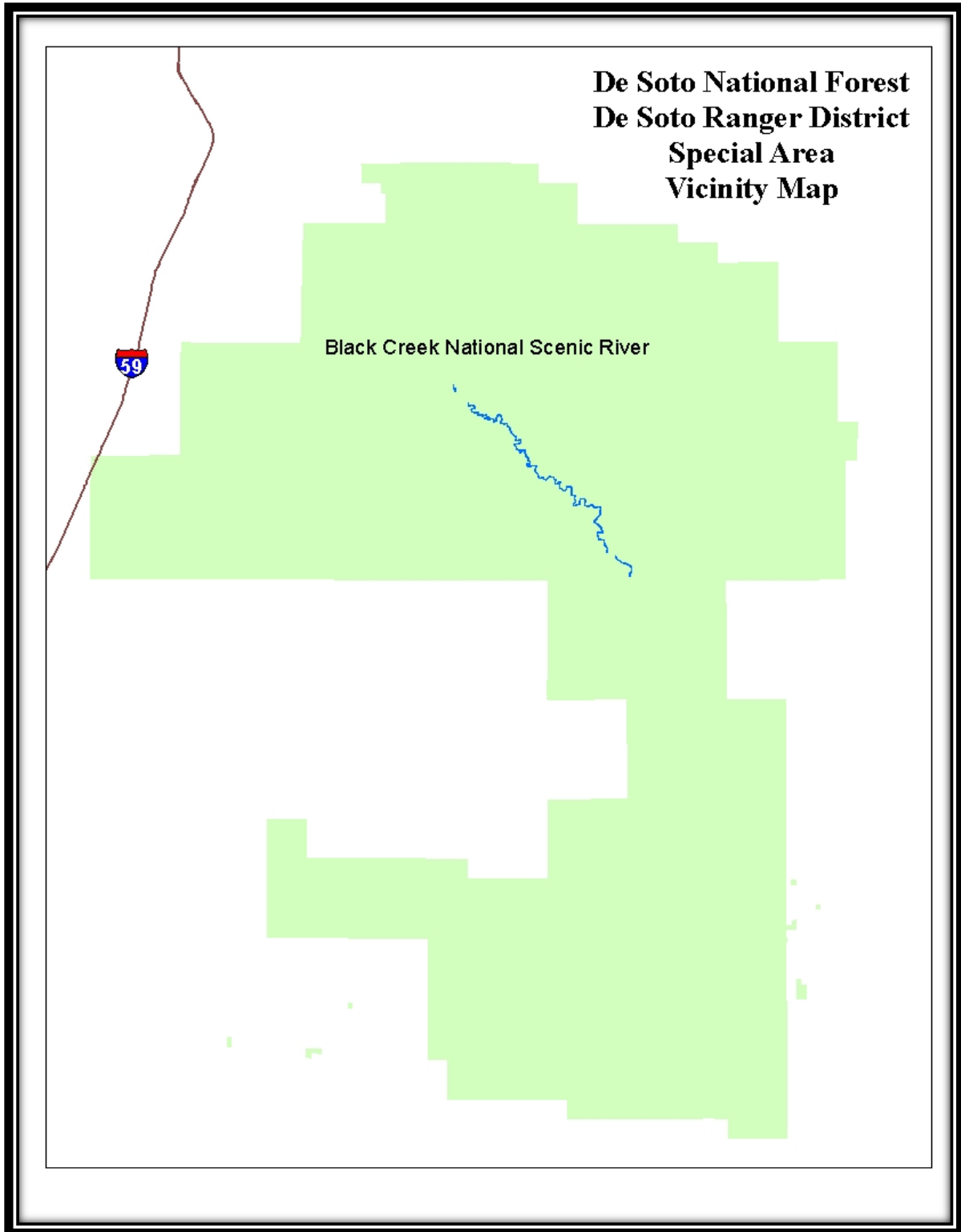


Map 56 – Black Creek Wild and Scenic River Page 1 of 5, De Soto RD, De Soto NF

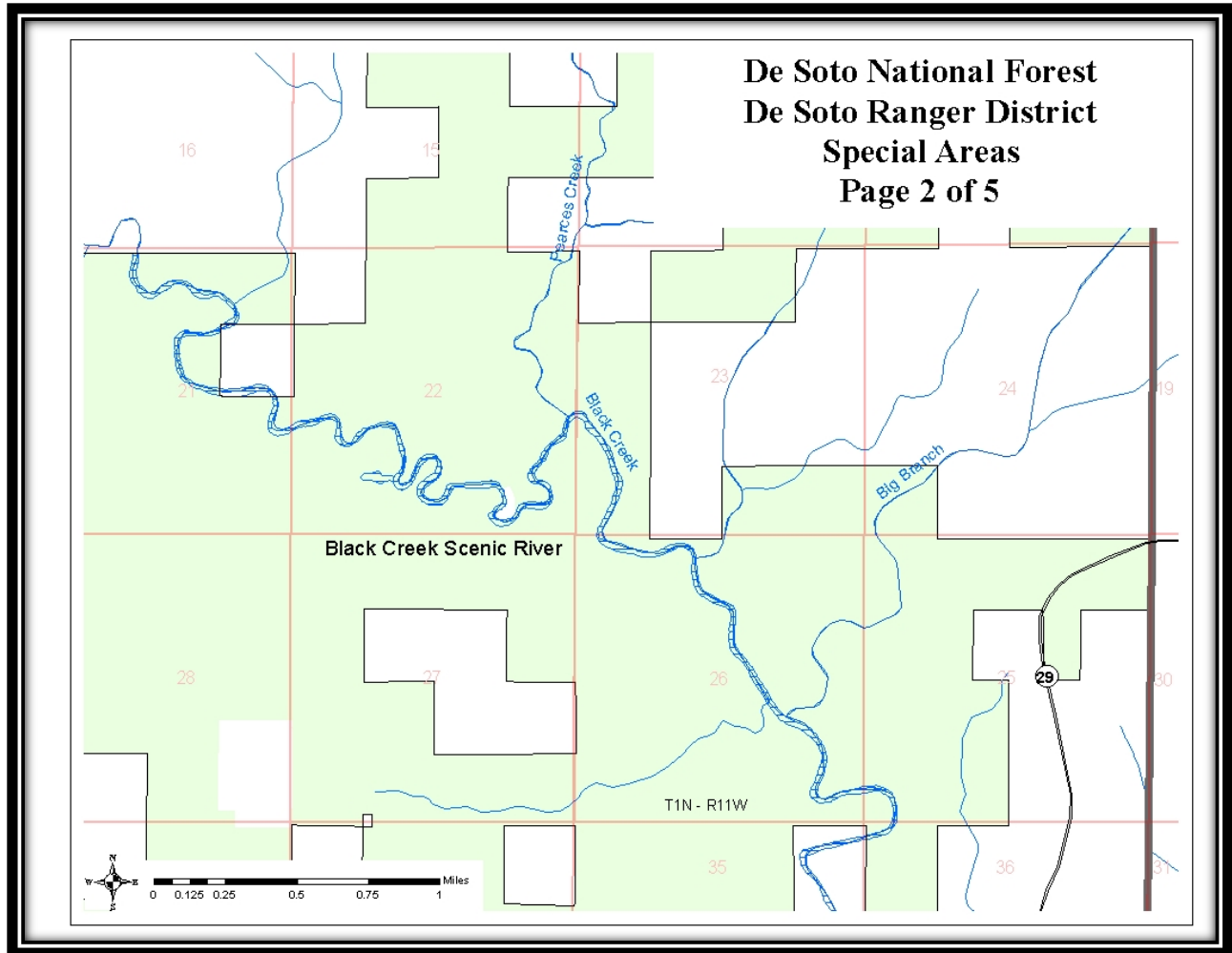


Map 56L – Scenic Area Legend, De Soto RD, De Soto NF

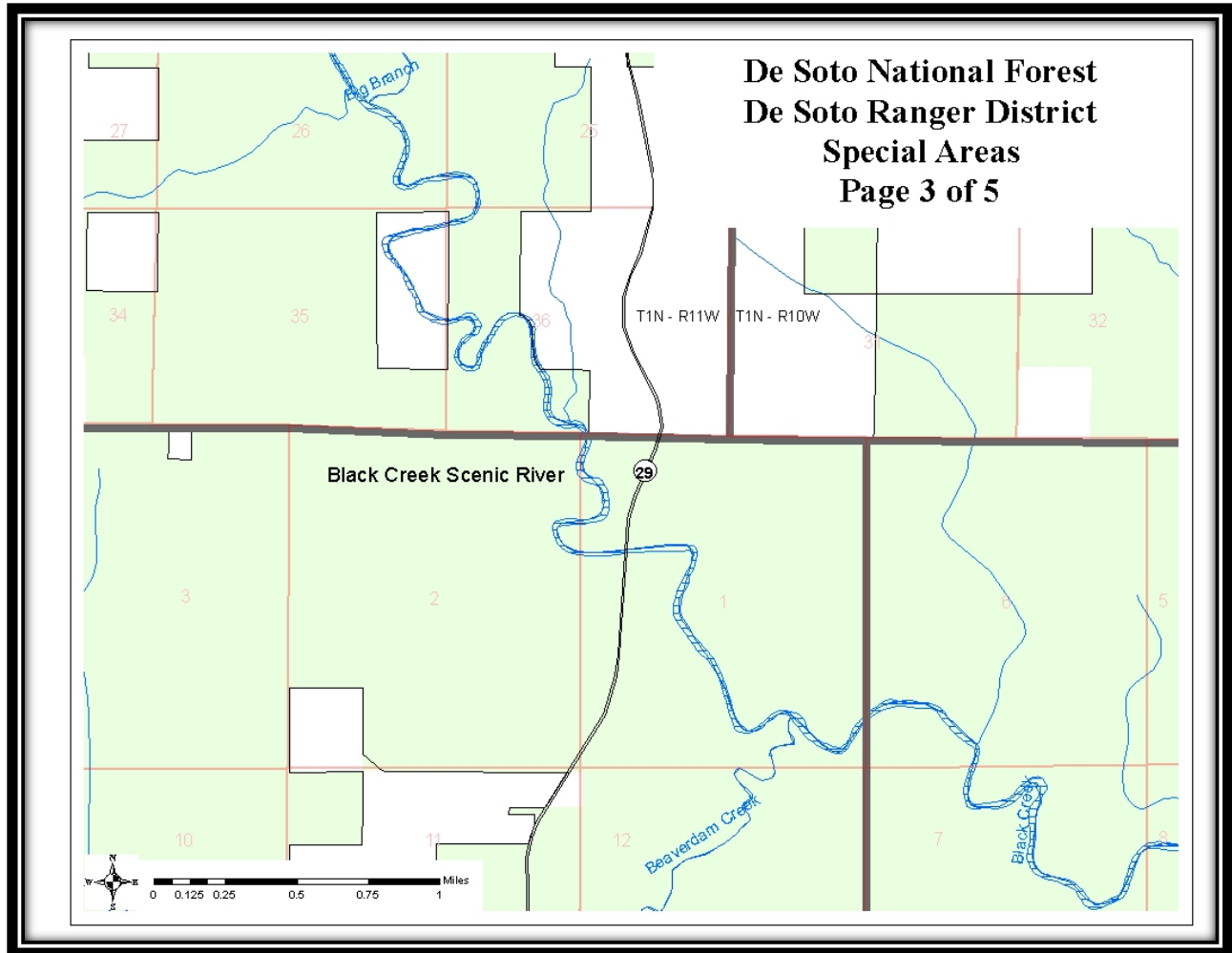




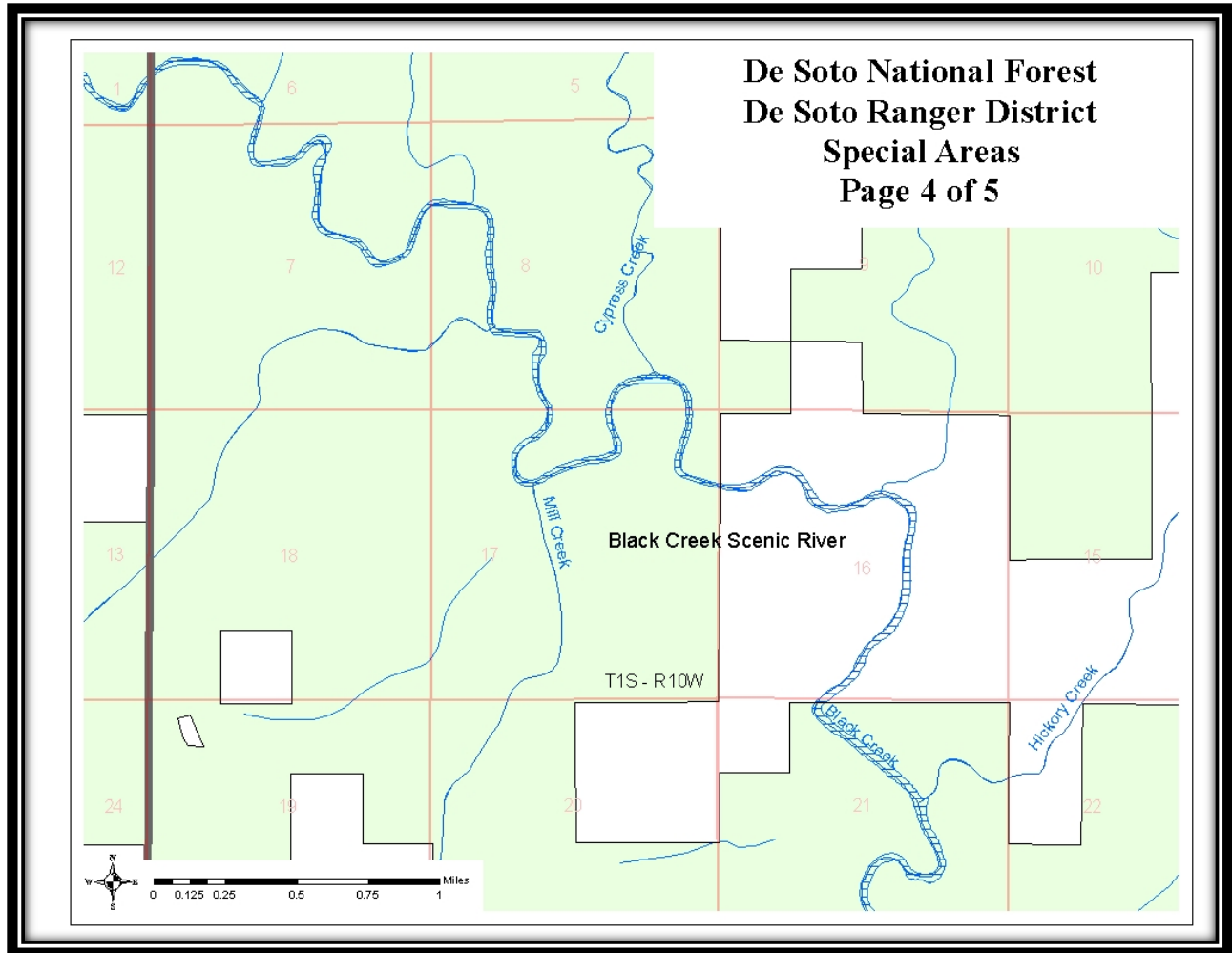
Map 56v – Black Creek Wild and Scenic River Vicinity Map, De Soto RD, De Soto NF



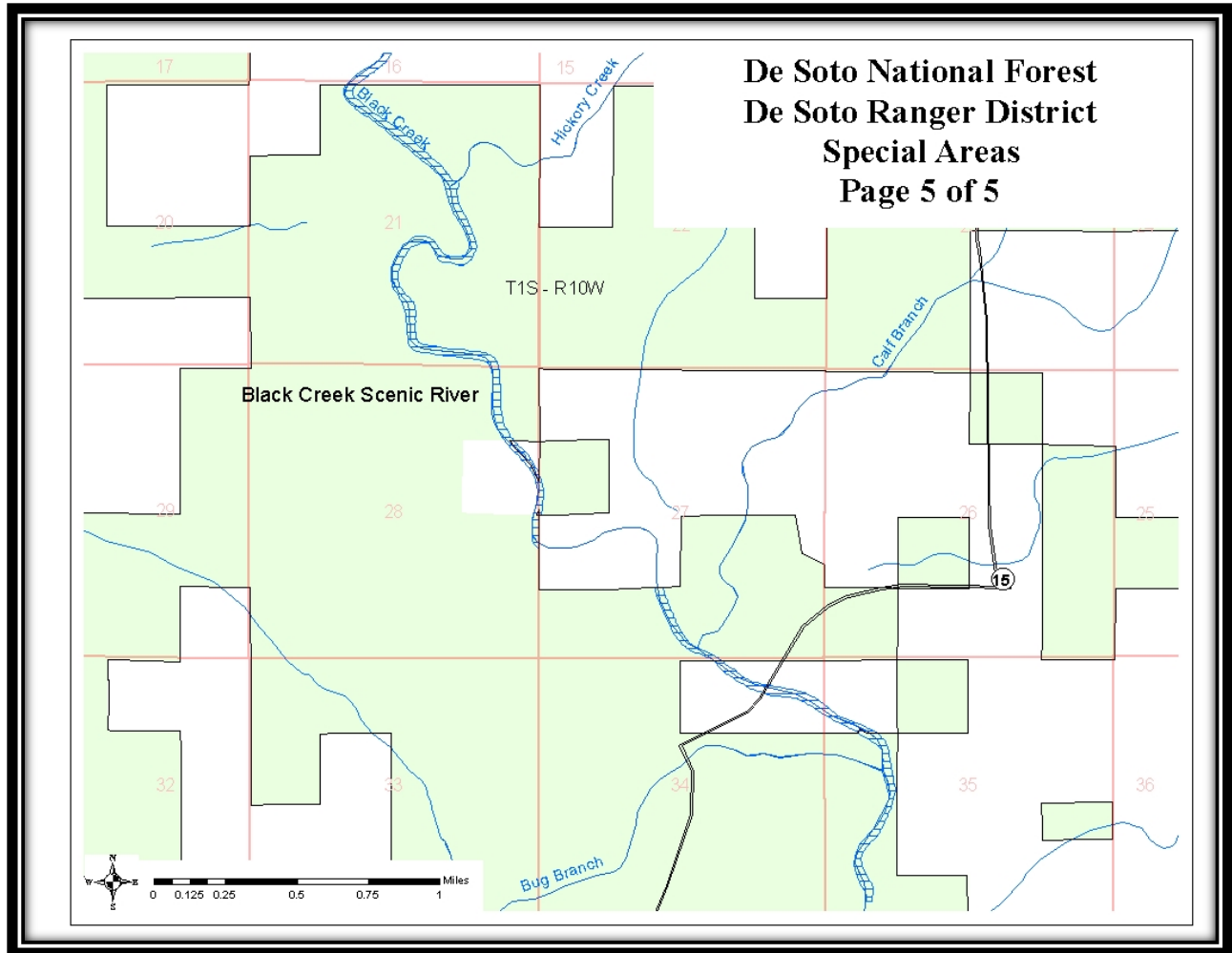
Map 57 – Black Creek Wild and Scenic River Page 2 of 5, De Soto RD, De Soto NF



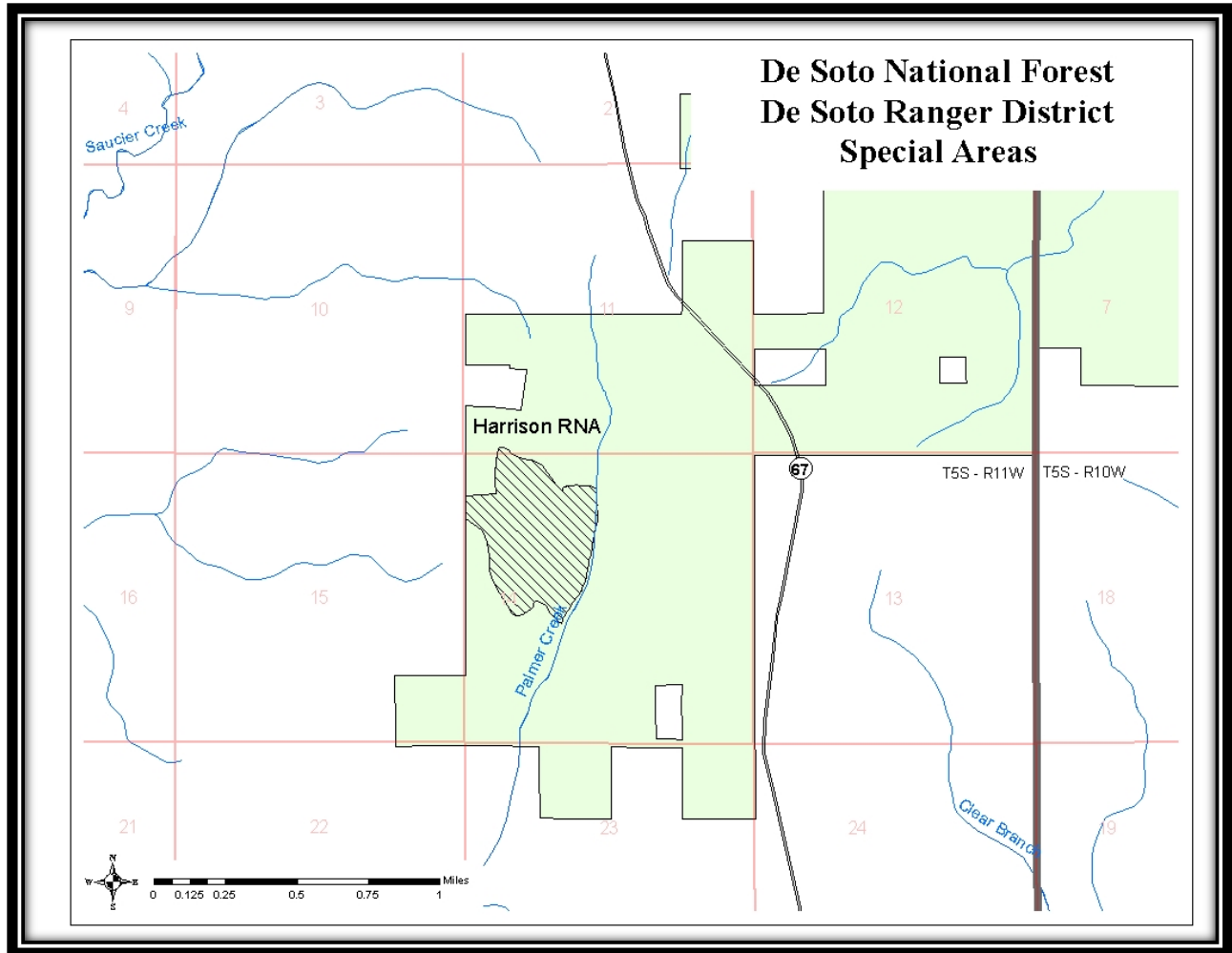
Map 58 – Black Creek Wild and Scenic River Page 3 of 5, De Soto RD, De Soto NF



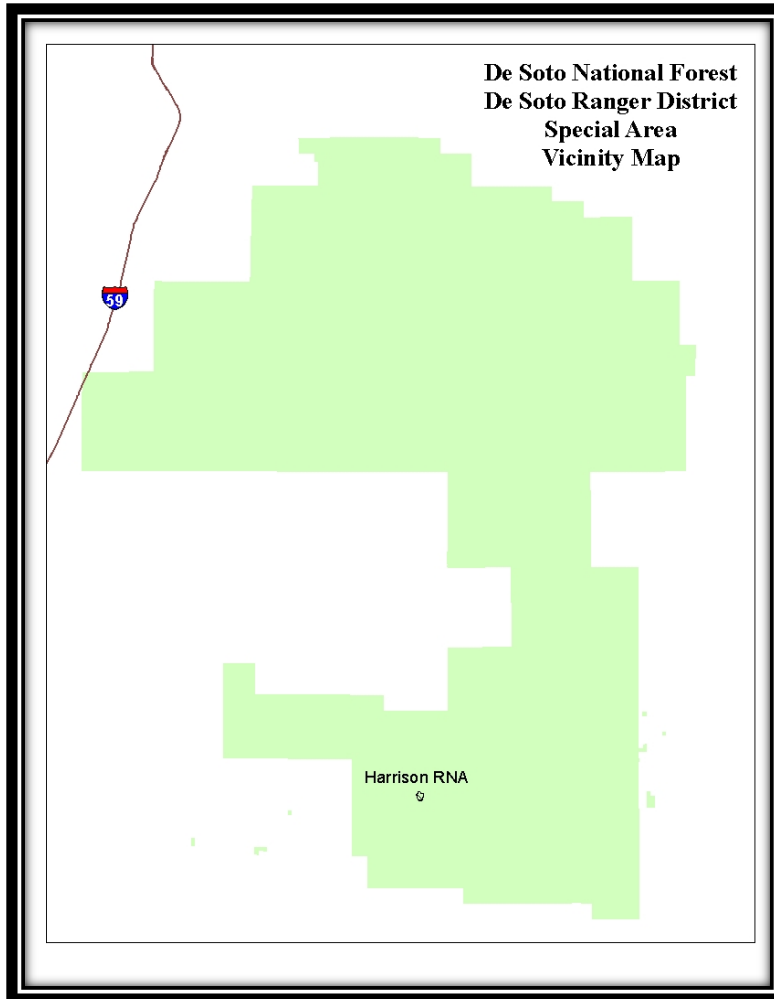
Map 59 – Black Creek Wild and Scenic River Page 4 of 5, De Soto RD, De Soto NF



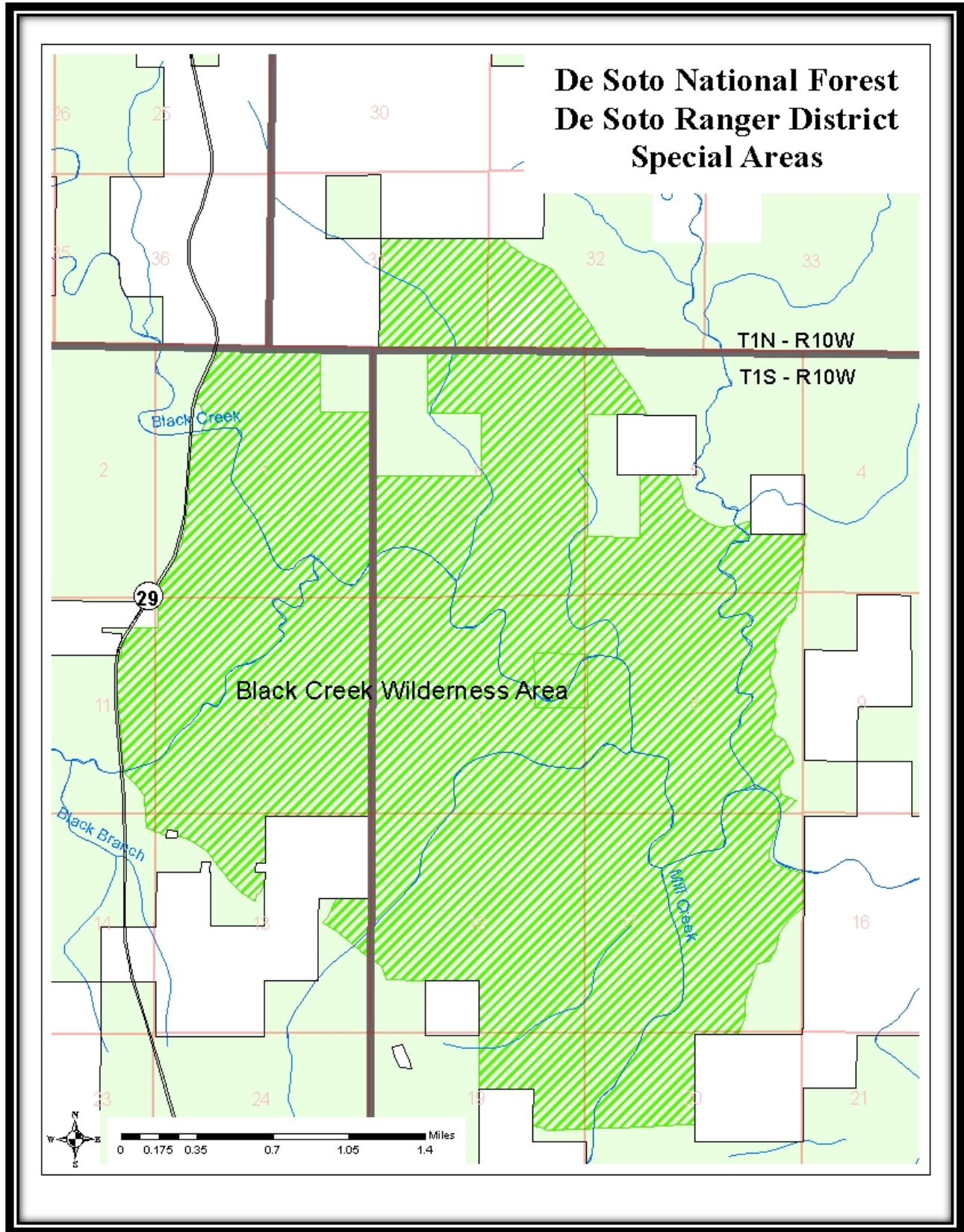
Map 60 – Black Creek Wild and Scenic River Page 5 of 5, De Soto RD, De Soto NF



Map 61 – Harrison Research Natural Area, De Soto RD, De Soto NF



Map 61v – Harrison Research Natural Area Vicinity Map, De Soto RD, De Soto NF

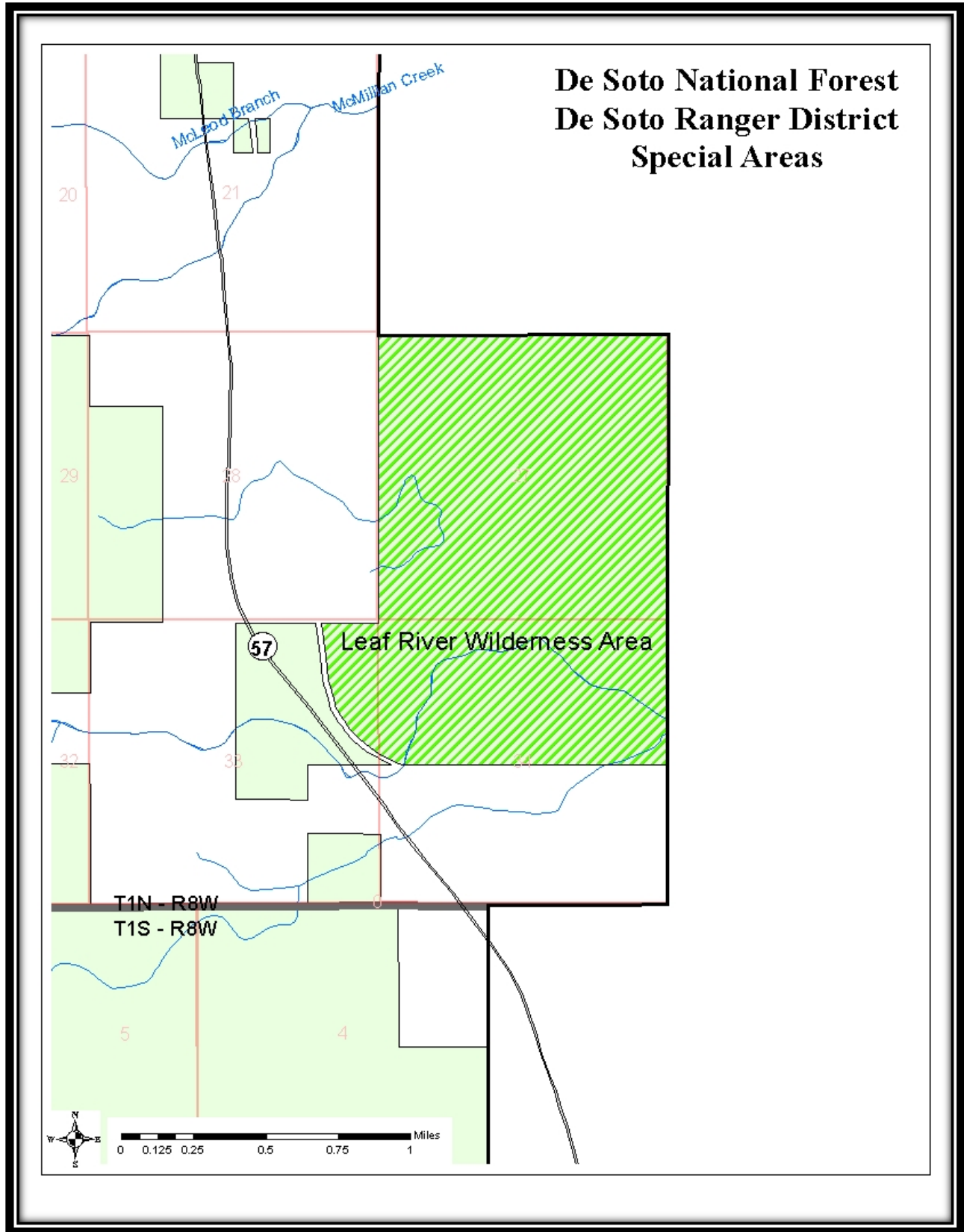


Map 62 – Black Creek Wilderness Area, De Soto RD, De Soto NF

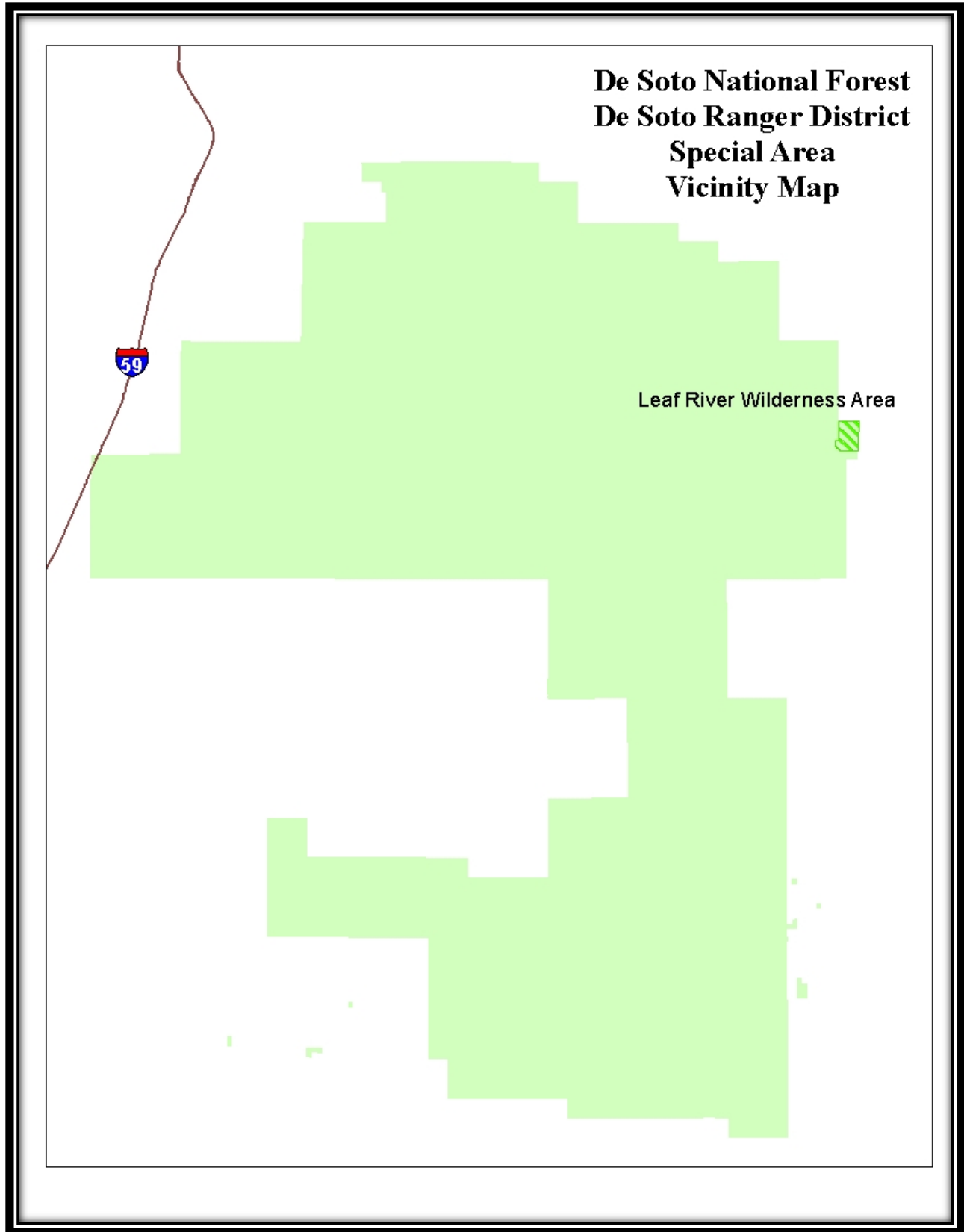




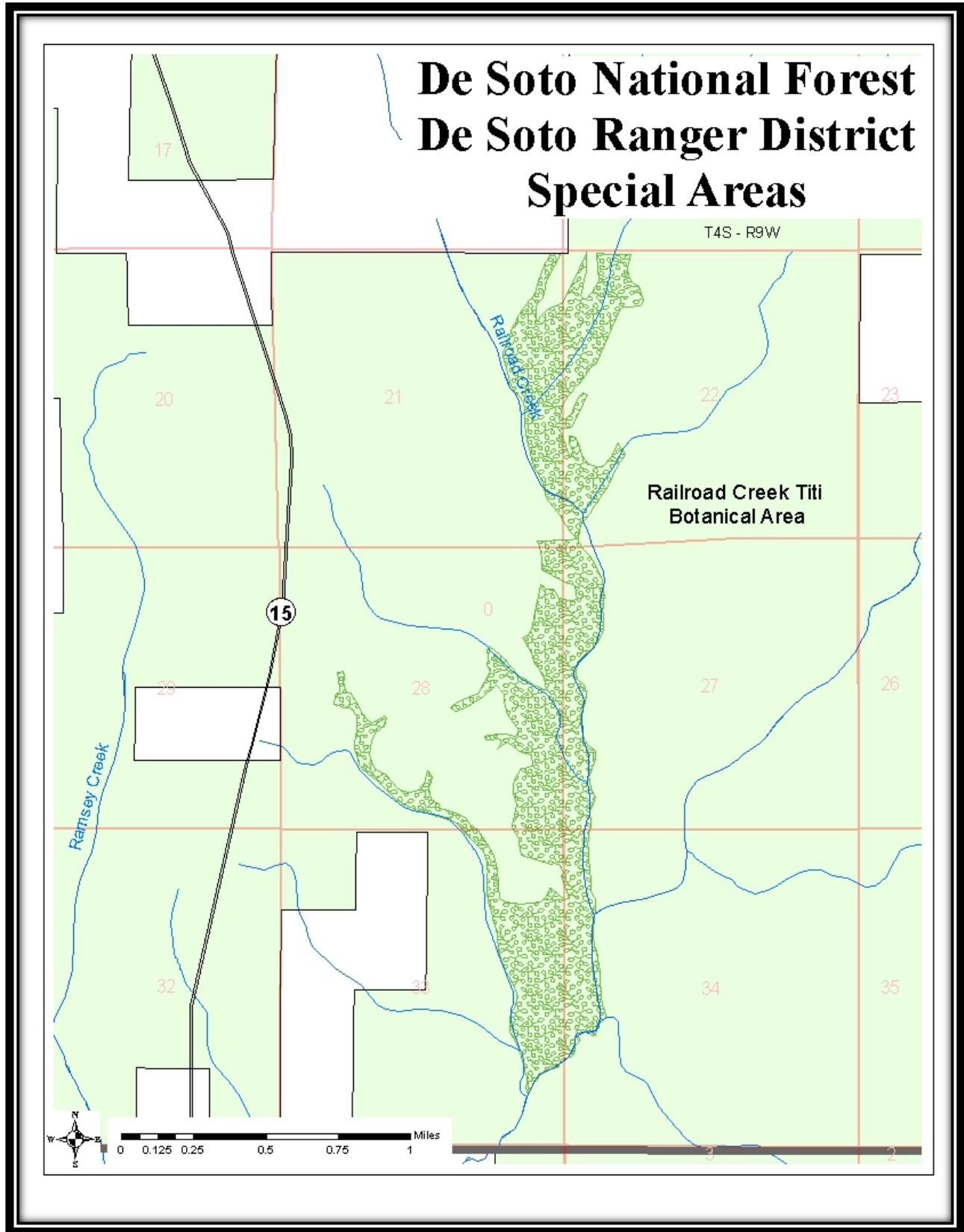
Map 62v – Black Creek Wilderness Area Vicinity Map, De Soto RD, De Soto NF



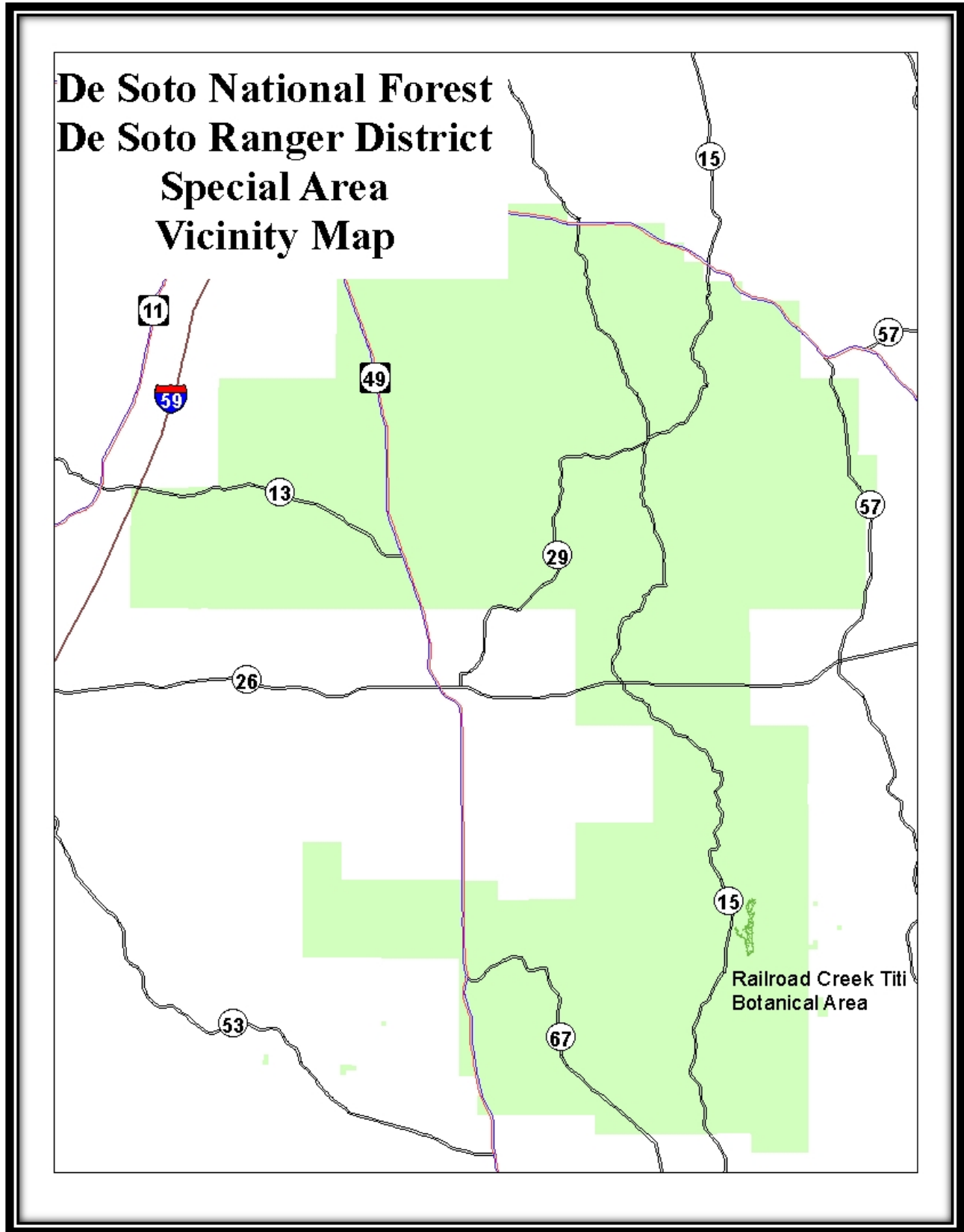
Map 63 – Leaf Wilderness Area, De Soto RD, De Soto NF



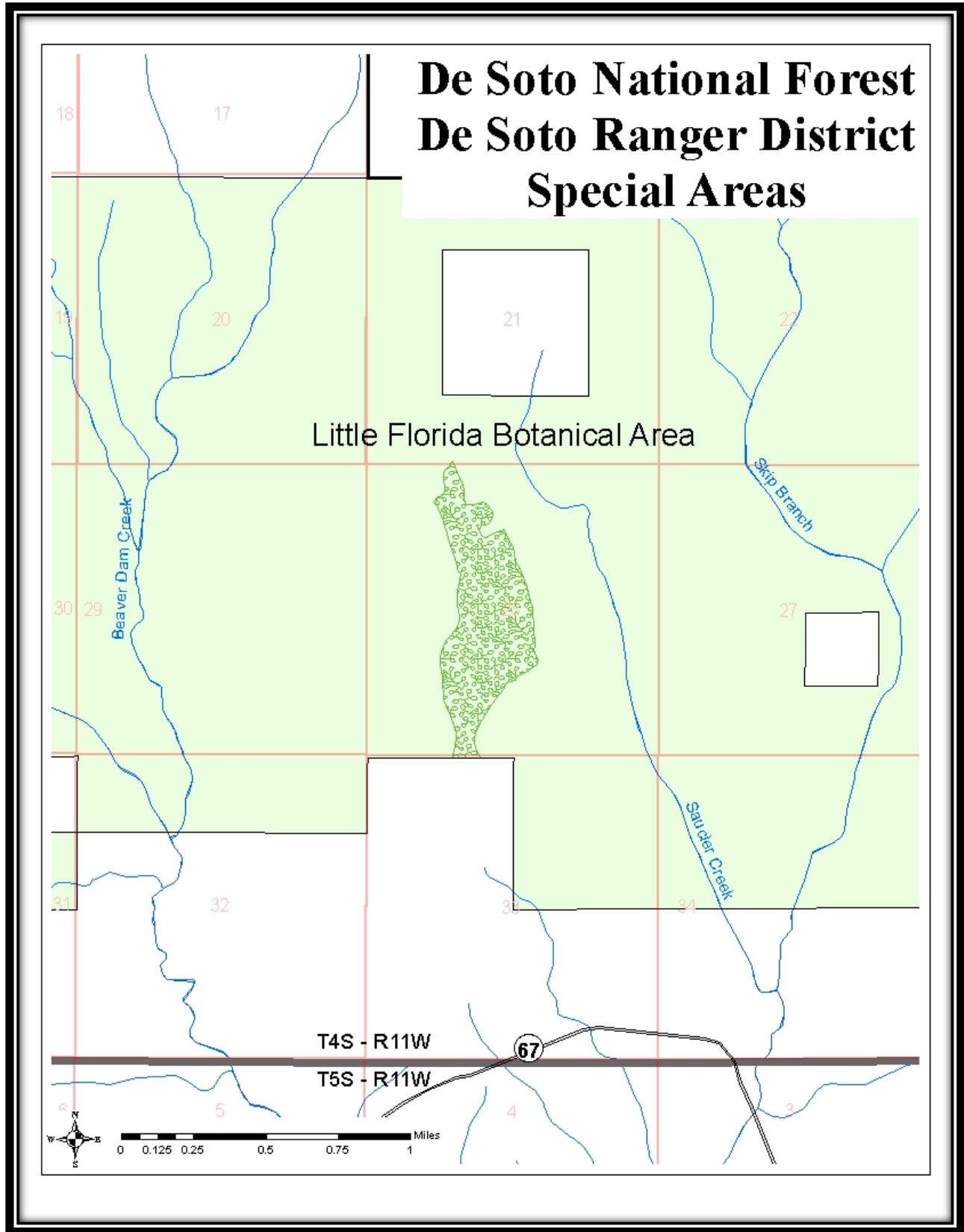
Map 63v – Leaf Wilderness Area Vicinity Map, De Soto RD, De Soto NF



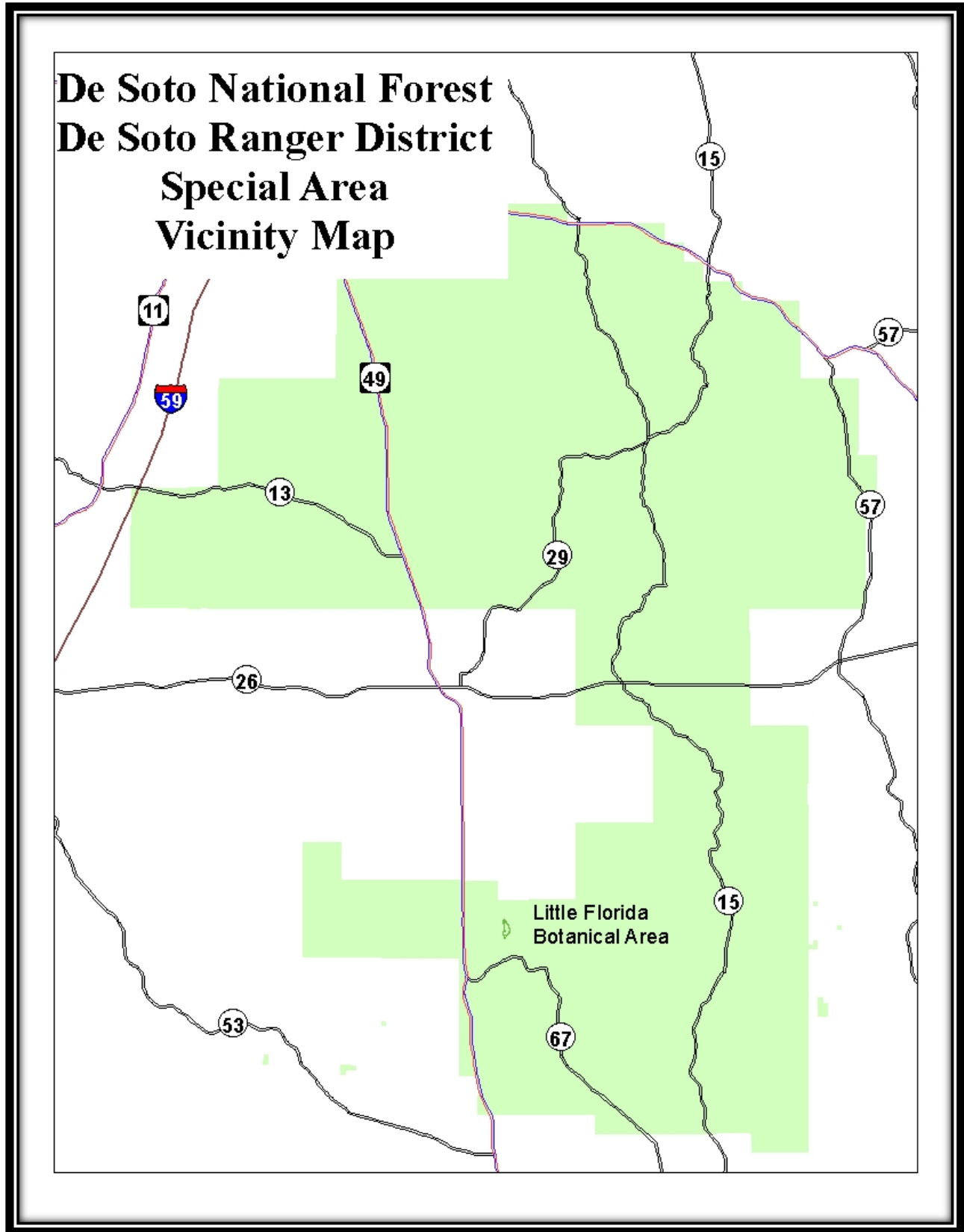
Map 64 – Railroad Creek Titi Botanical Area, De Soto RD, De Soto NF



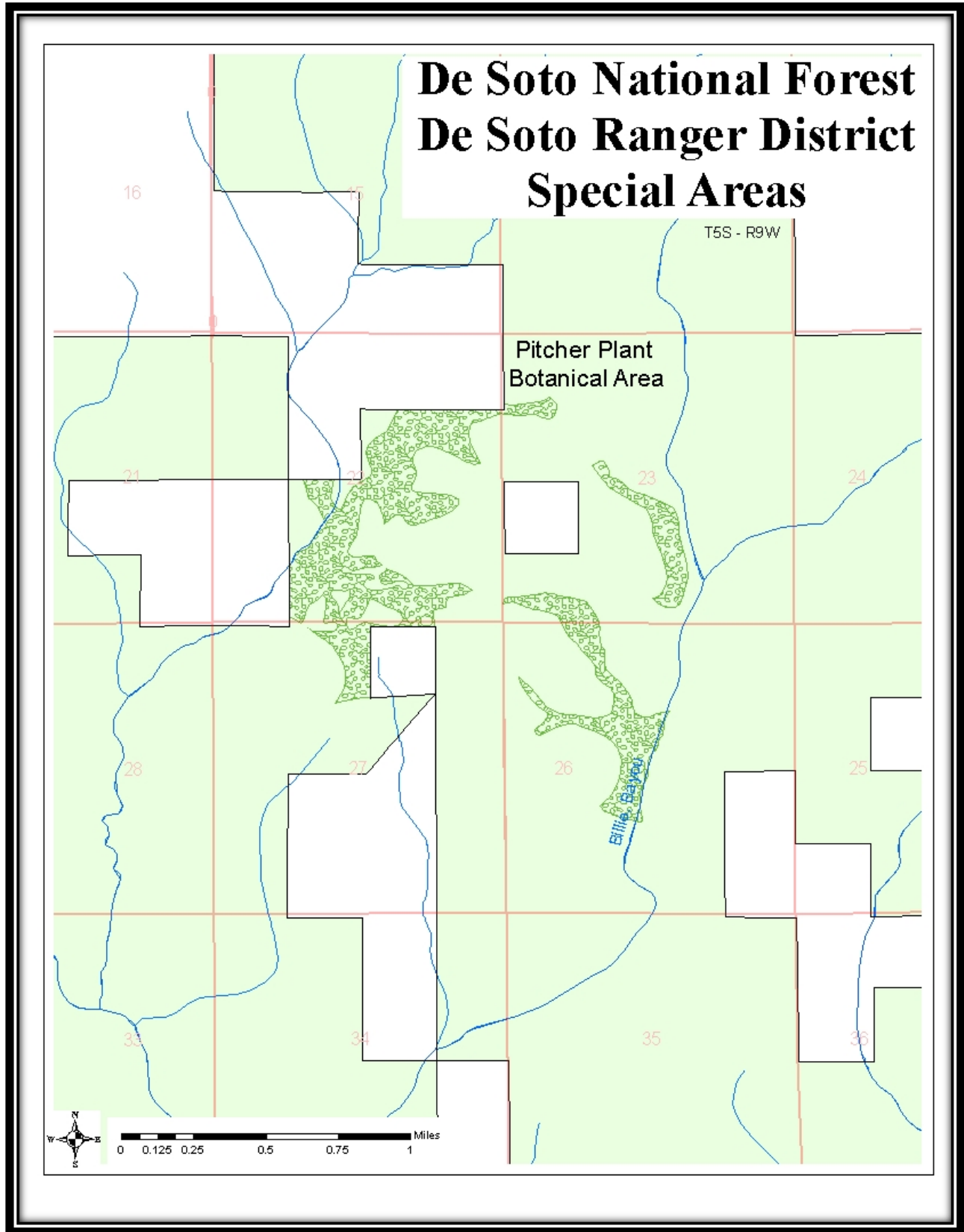
Map 64v – Railroad Creek Titi Botanical Area Vicinity Map, De Soto RD, De Soto NF



Map 65 – Little Florida Botanical Area, De Soto RD, De Soto NF

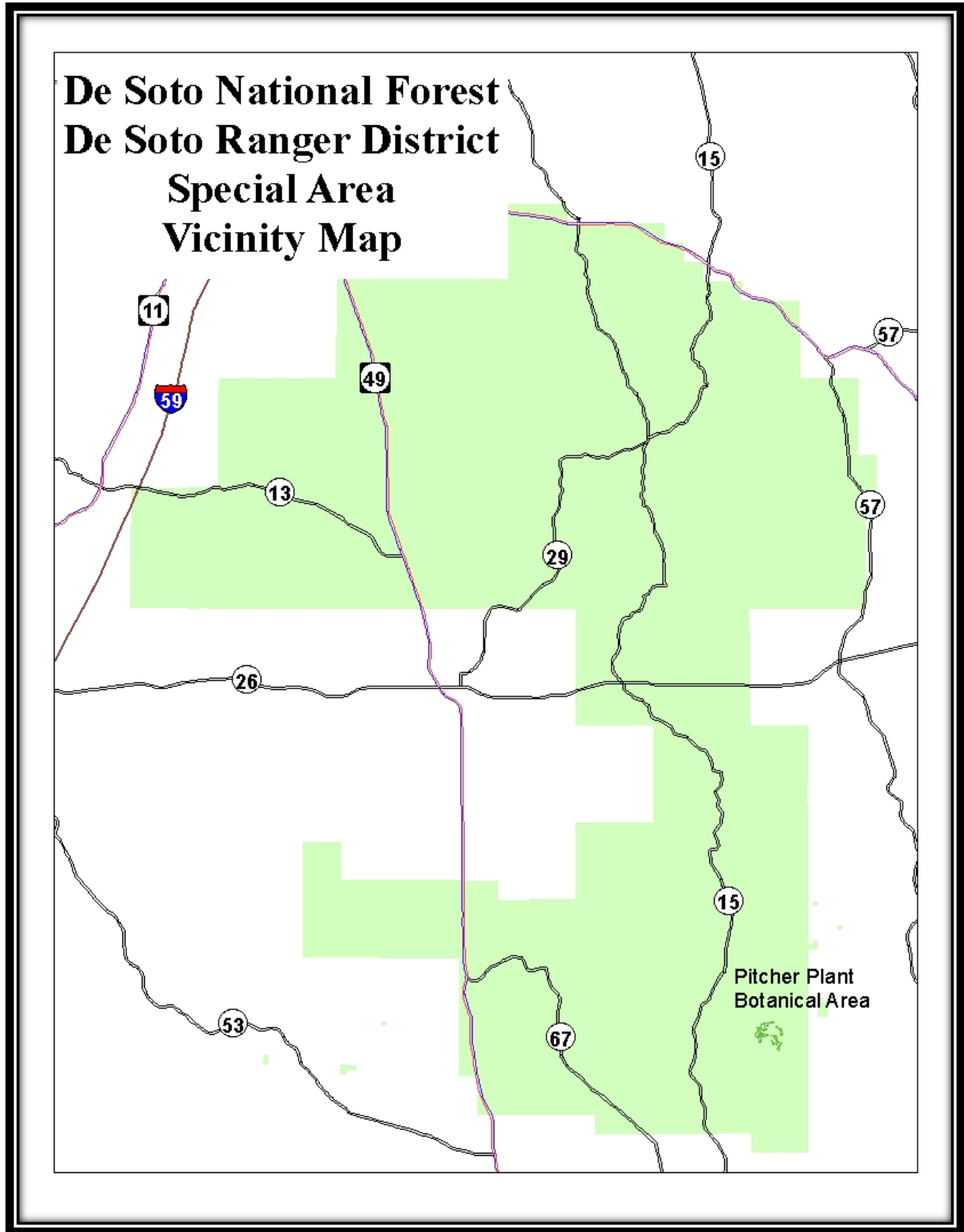


Map 65v – Little Florida Botanical Area Vicinity Map, De Soto RD, De Soto NF

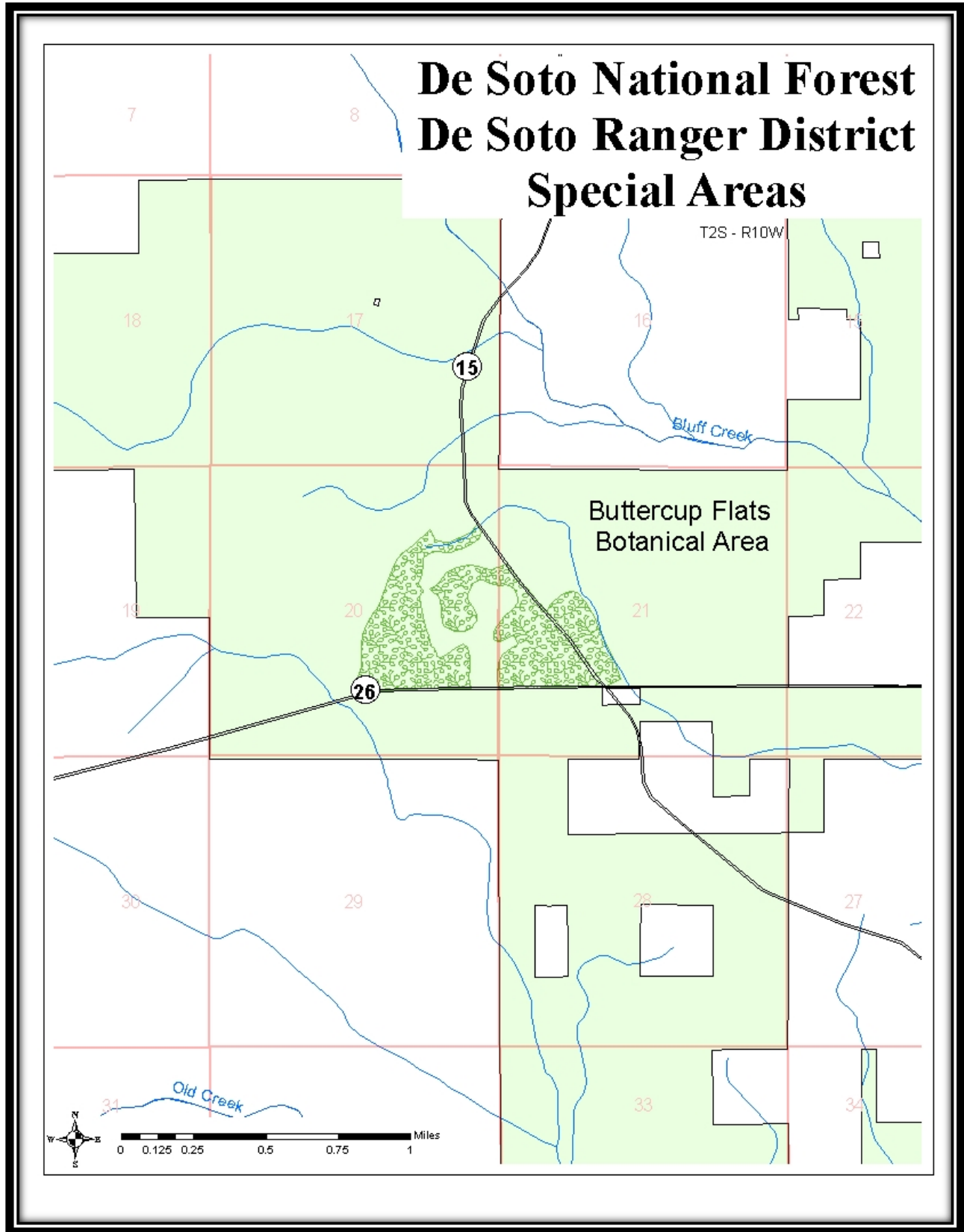


Map 66 – Pitcher Plant Botanical Area, De Soto RD, De Soto NF

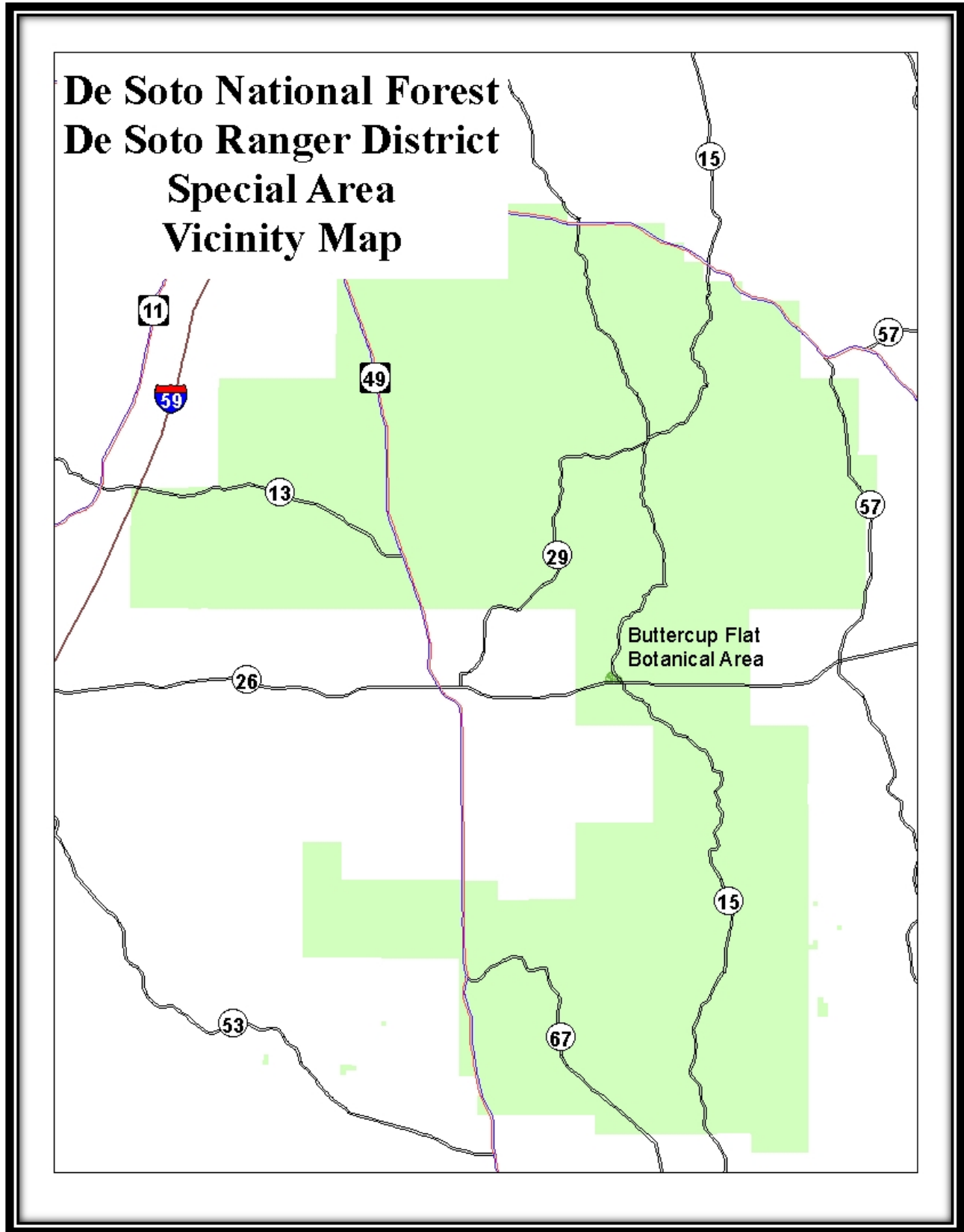




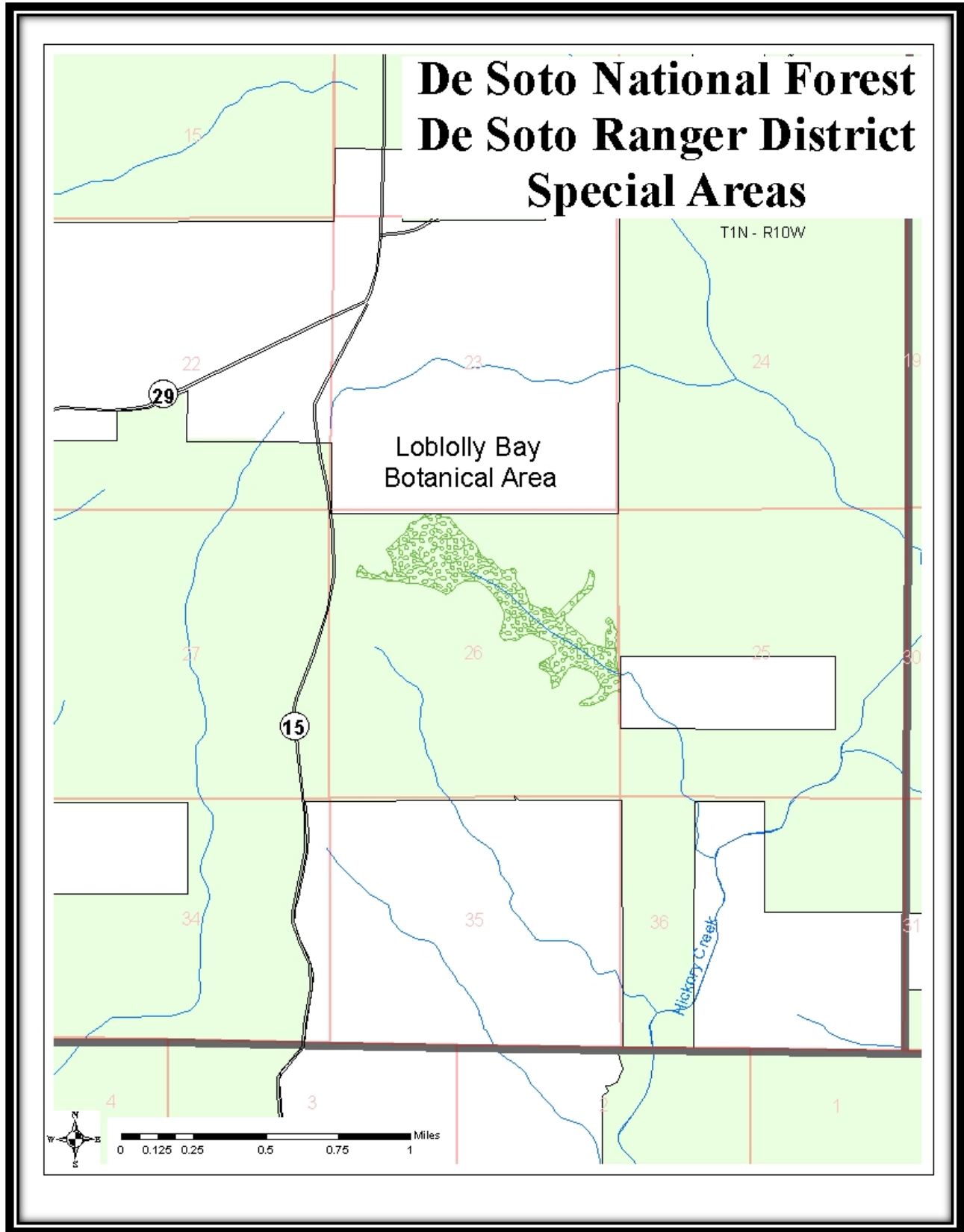
Map 66v – Pitcher Plant Botanical Area Vicinity Map, De Soto RD, De Soto NF



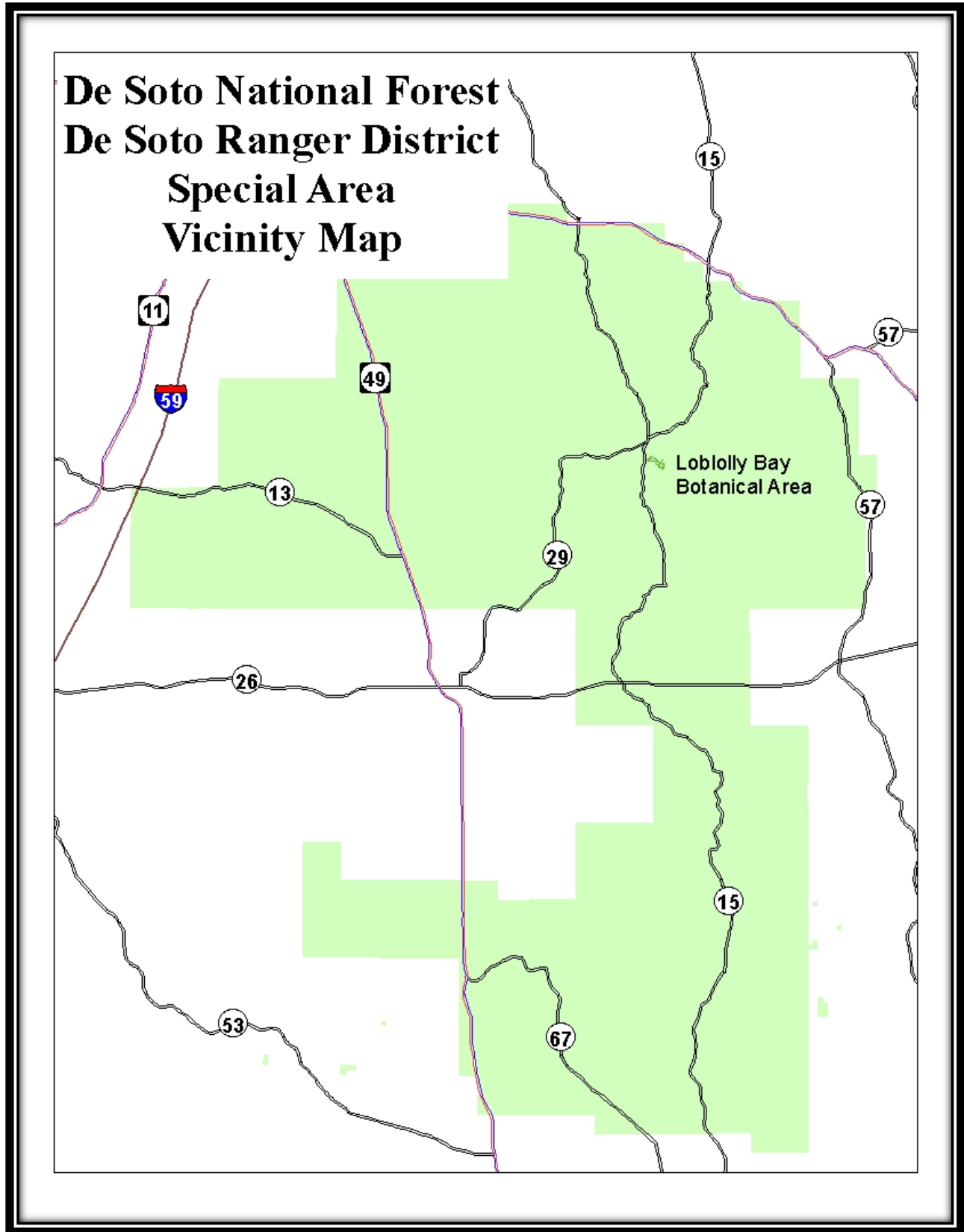
Map 67 – Buttercup Flat Botanical Area, De Soto RD, De Soto NF



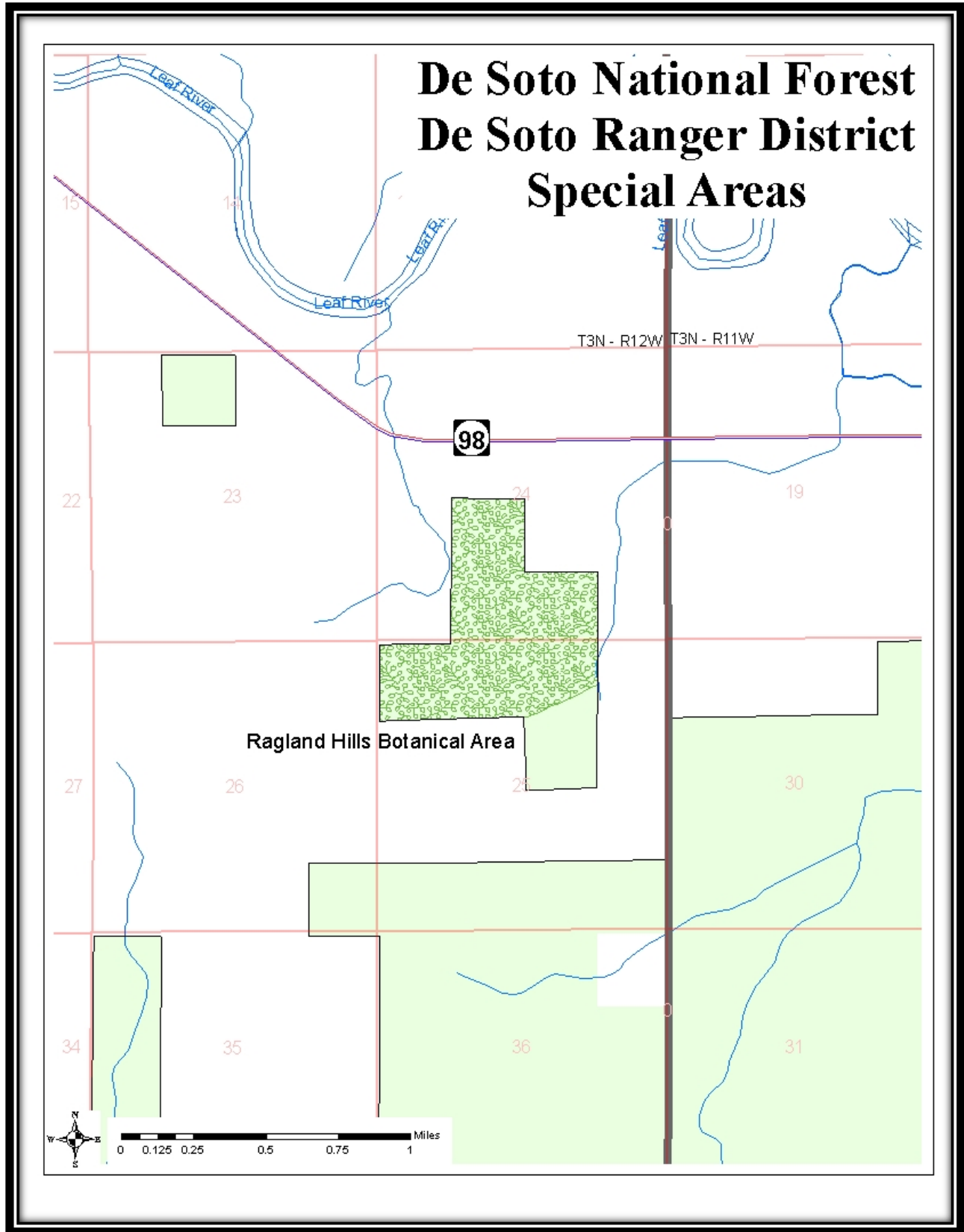
Map 67v – Buttercup Flat Botanical Area Vicinity Map, De Soto RD, De Soto NF



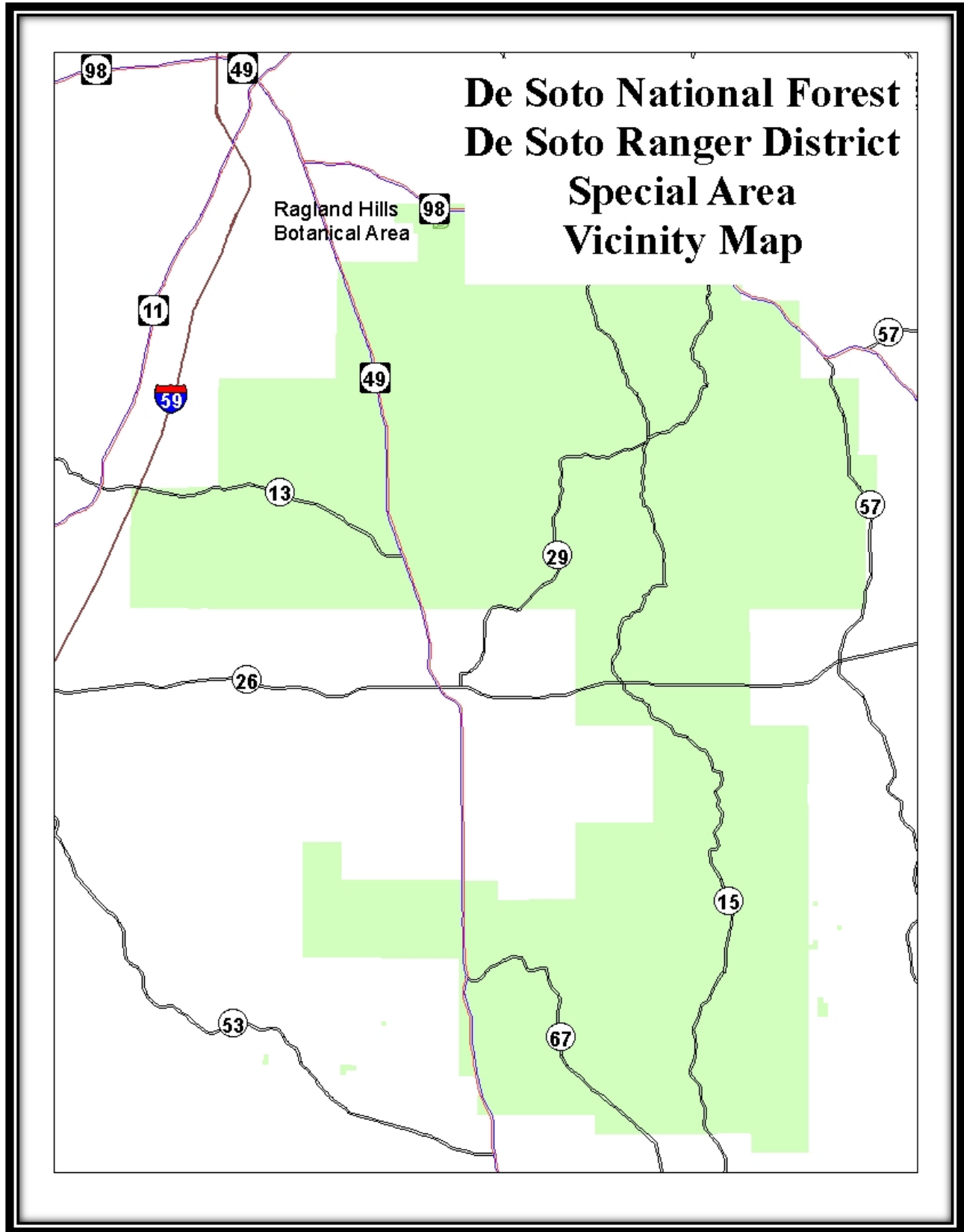
Map 68 – Loblolly Bay Botanical Area, De Soto RD, De Soto NF



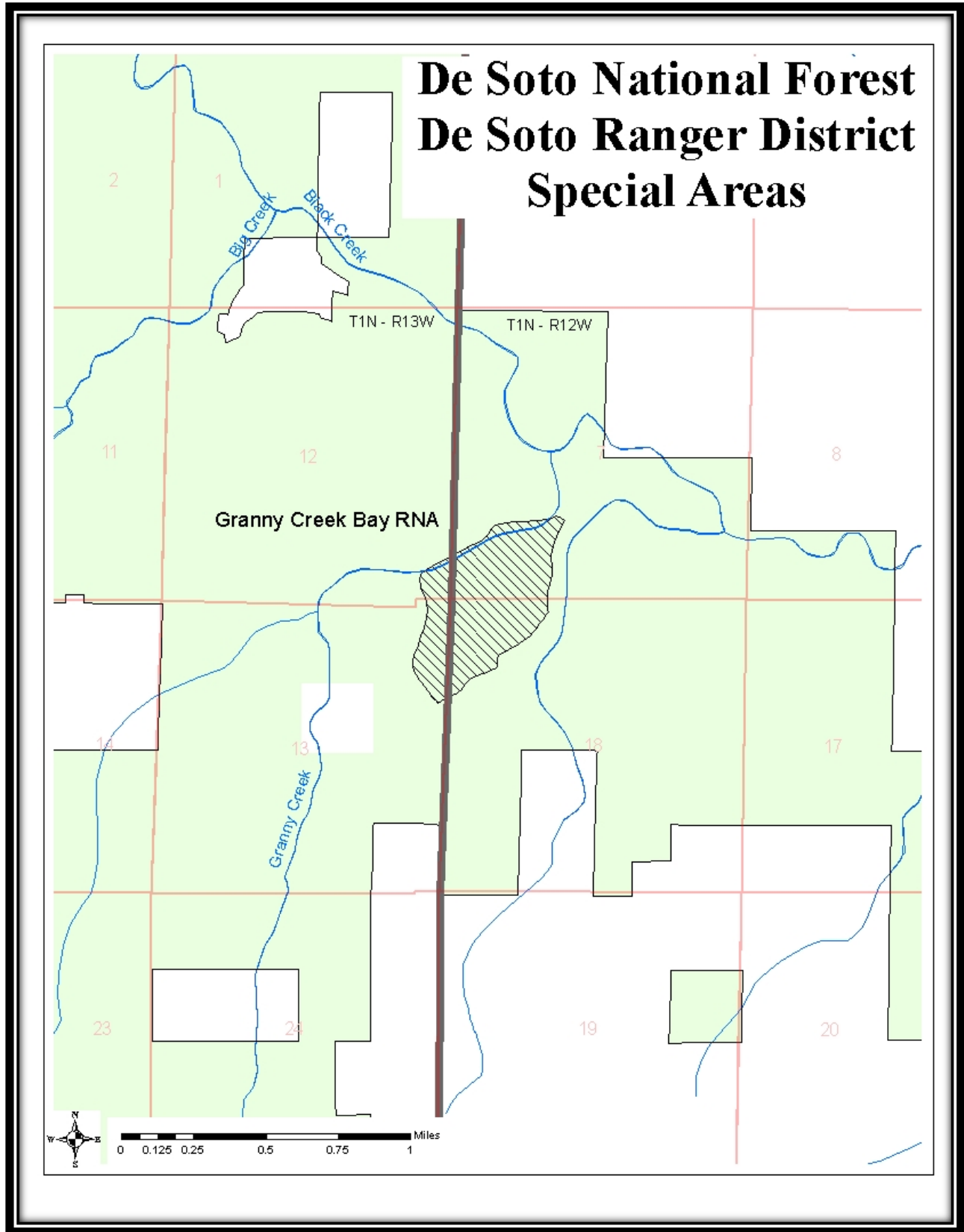
Map 68v – Loblolly Bay Botanical Area Vicinity Map, De Soto RD, De Soto NF



Map 69 – Ragland Hills Botanical Area, De Soto RD, De Soto NF

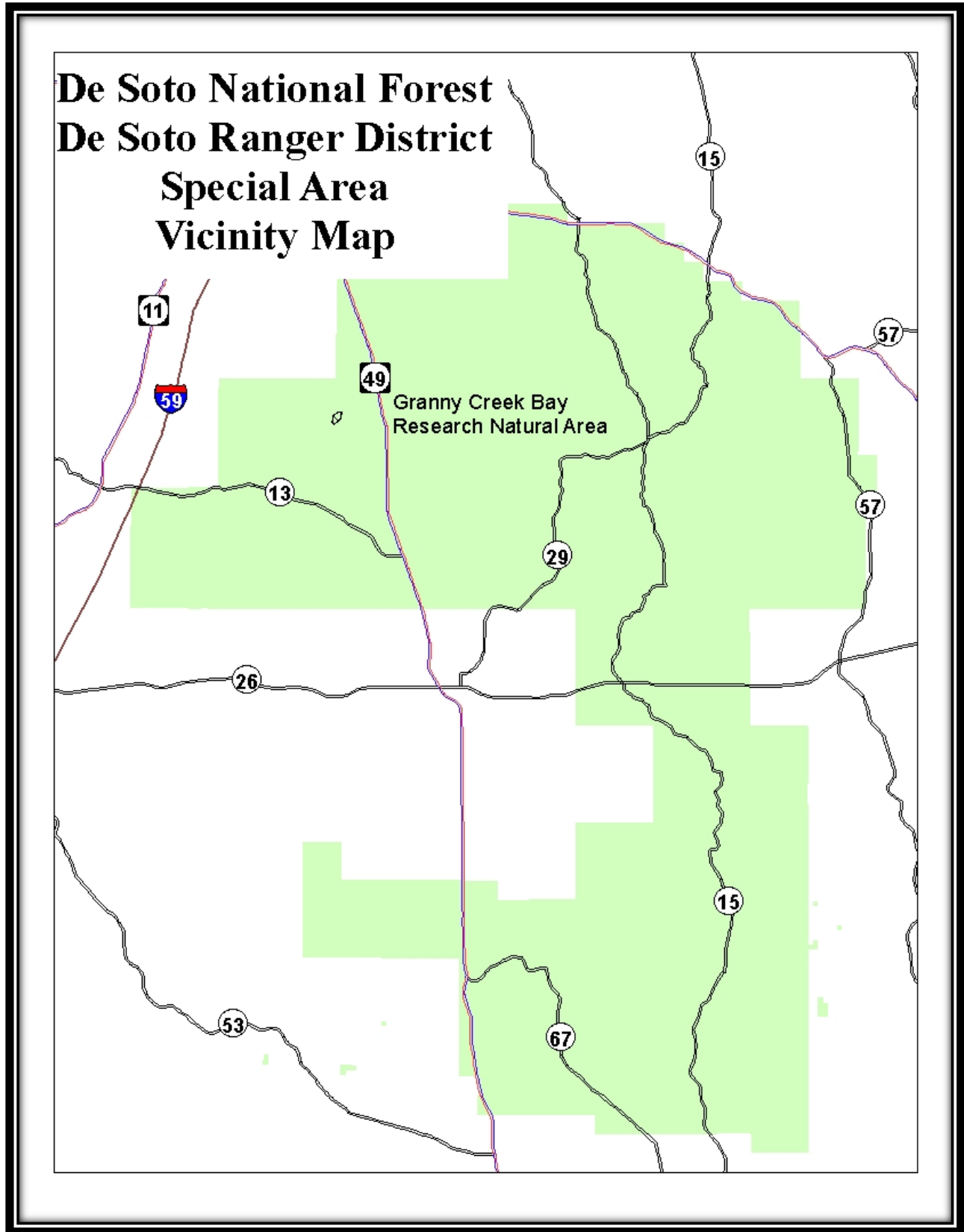


Map 69v – Ragland Hills Botanical Area Vicinity Map, De Soto RD, De Soto NF

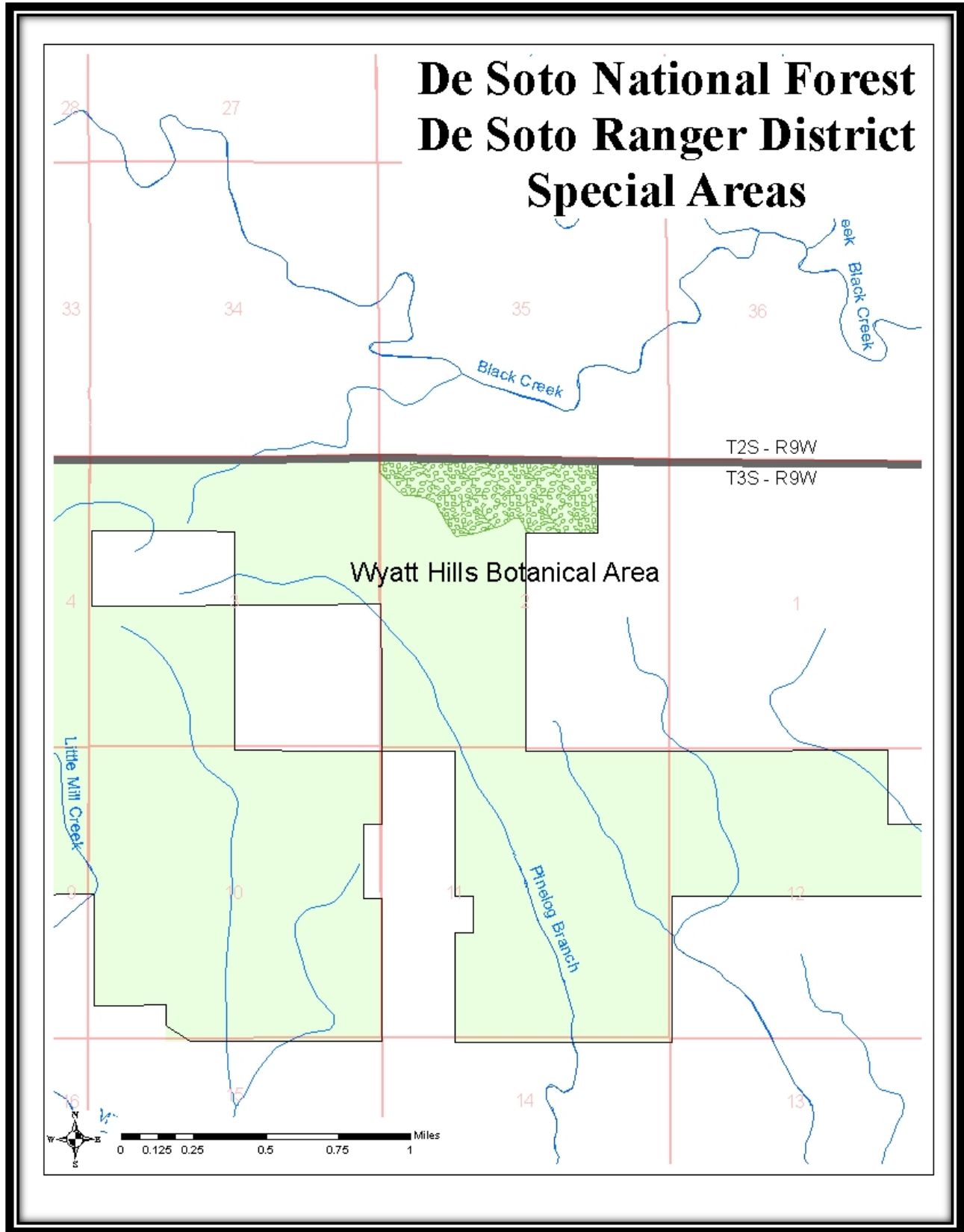


Map 70 – Granny Creek Bay Research Natural Area, De Soto RD, De Soto NF

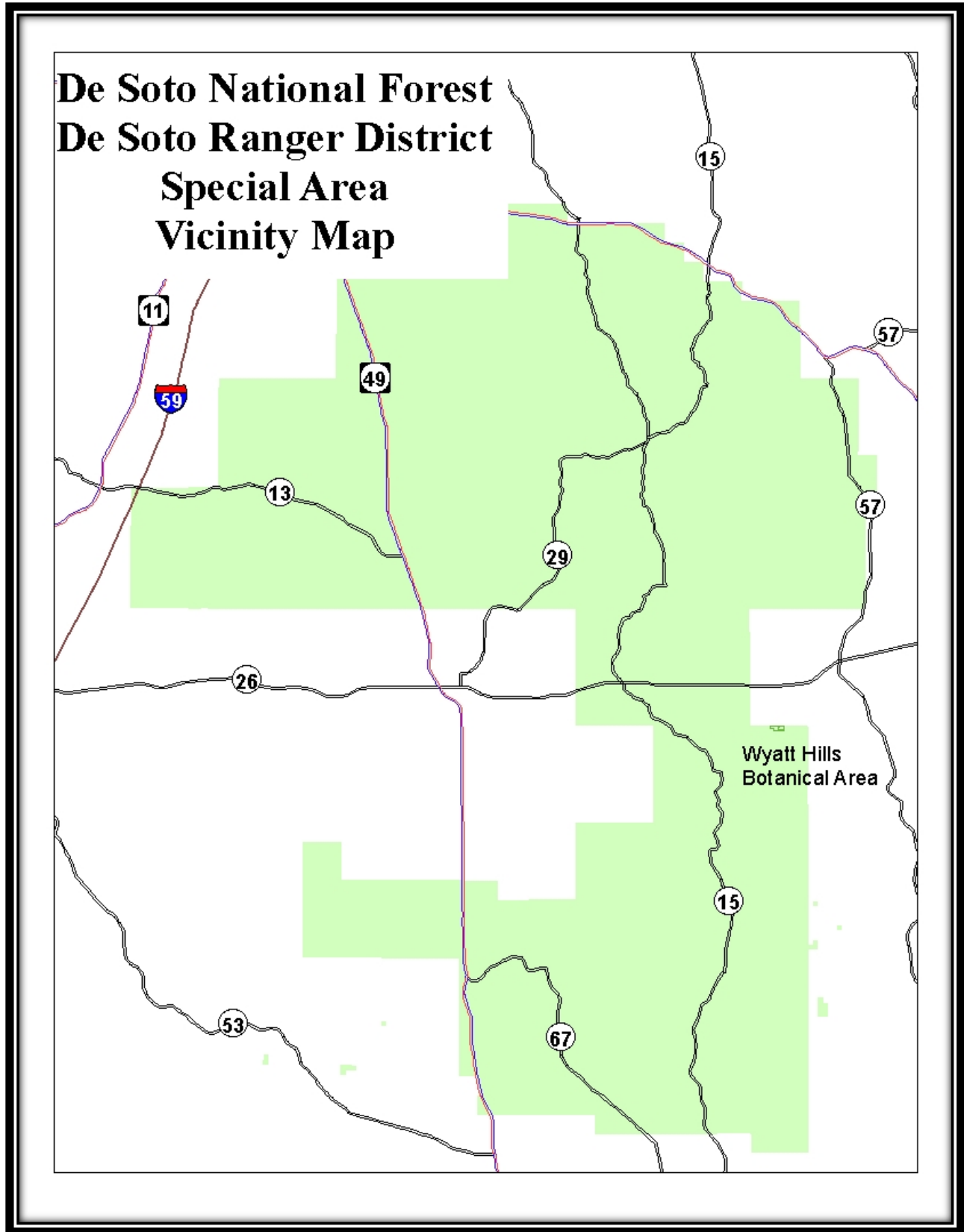




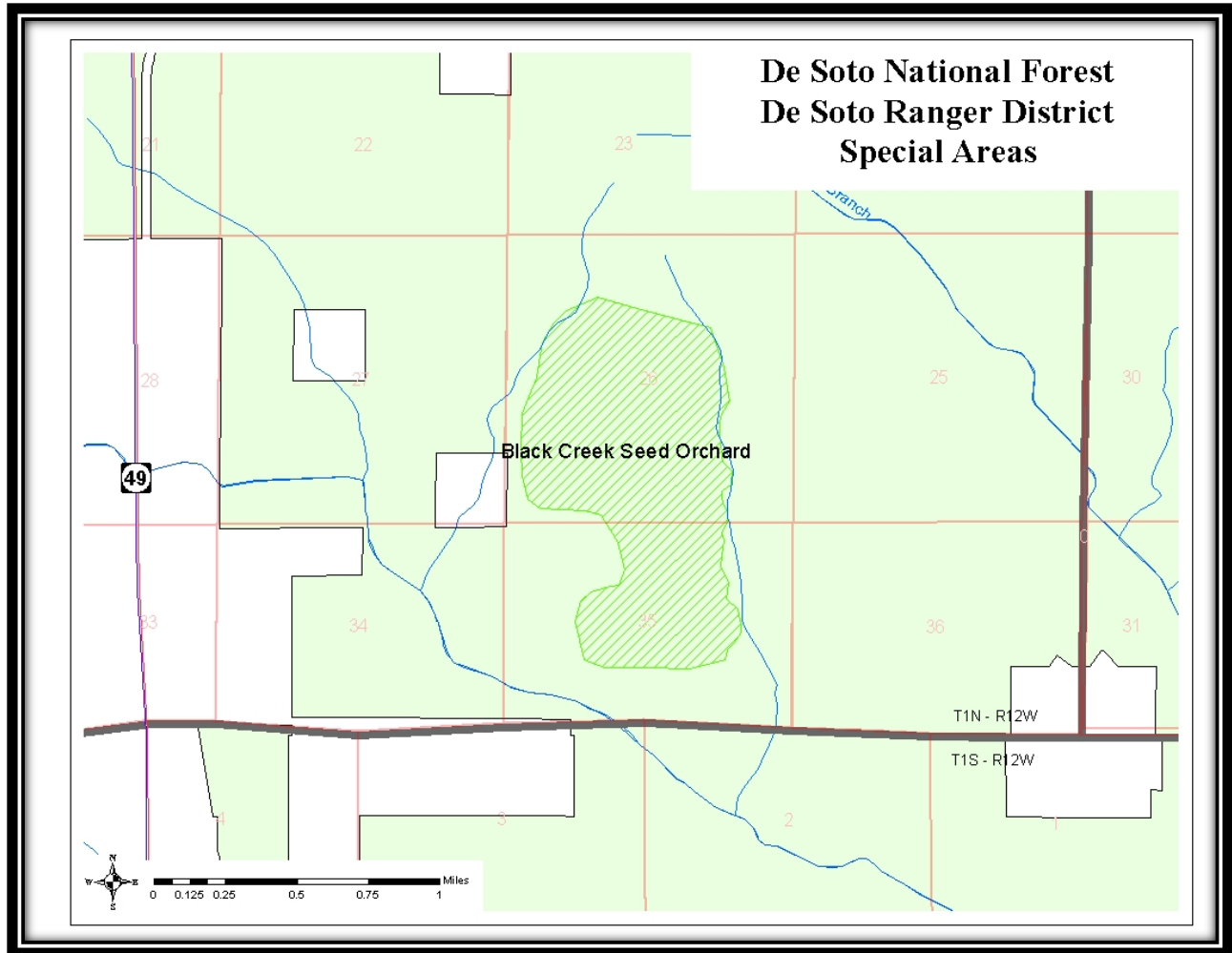
Map 70v – Granny Creek Bay Research Natural Area Vicinity Map, De Soto RD, De Soto NF



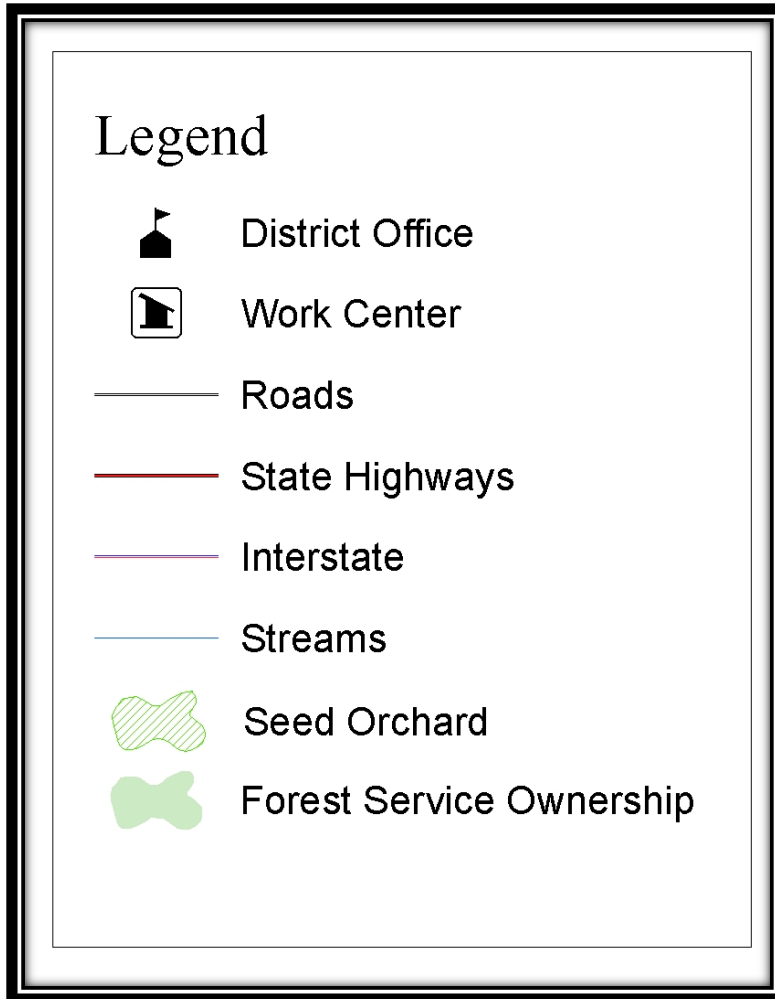
Map 71 – Wyatt Hills Botanical Area, De Soto RD, De Soto NF



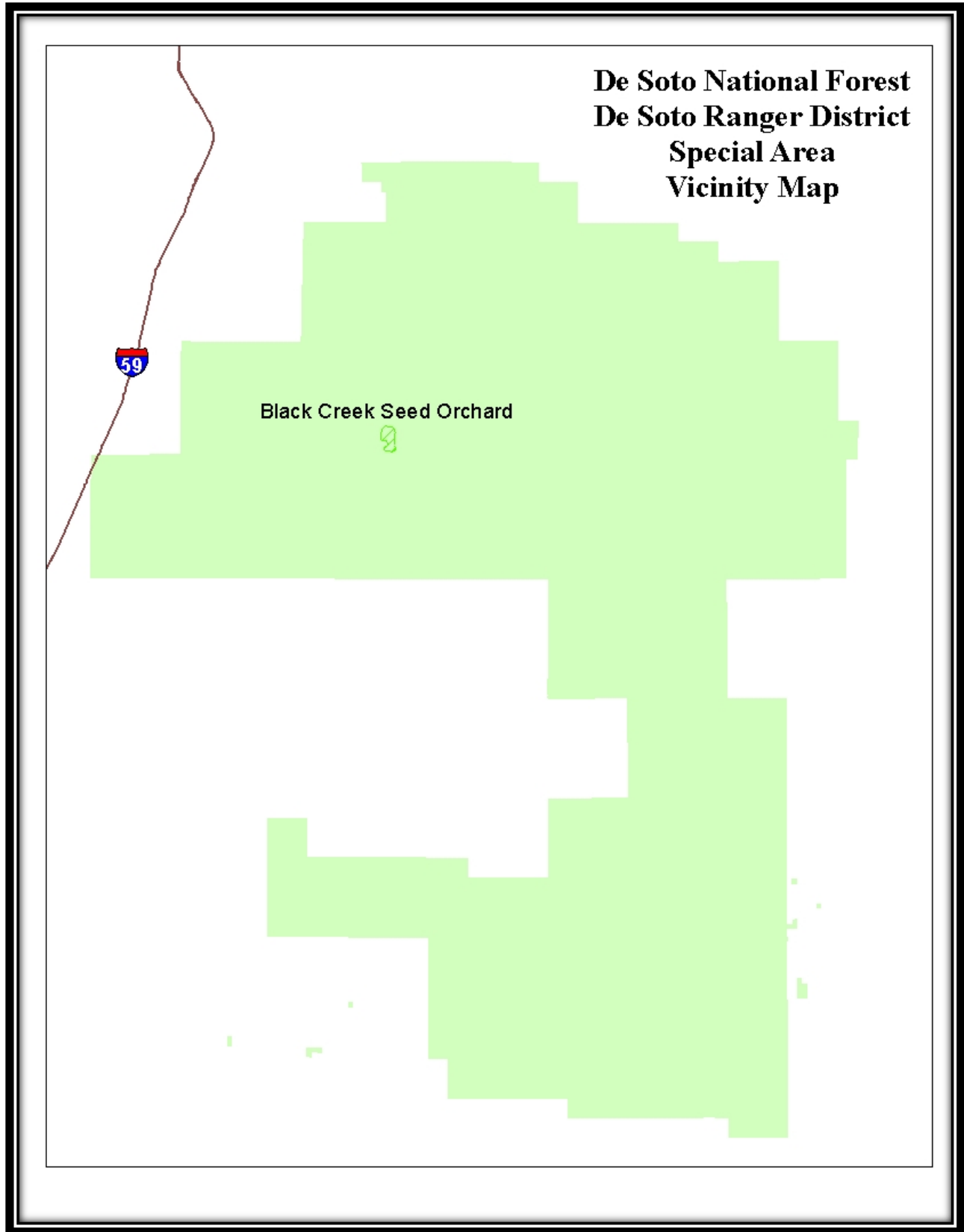
Map 71v – Wyatt Hills Botanical Area Vicinity Map, De Soto RD, De Soto NF



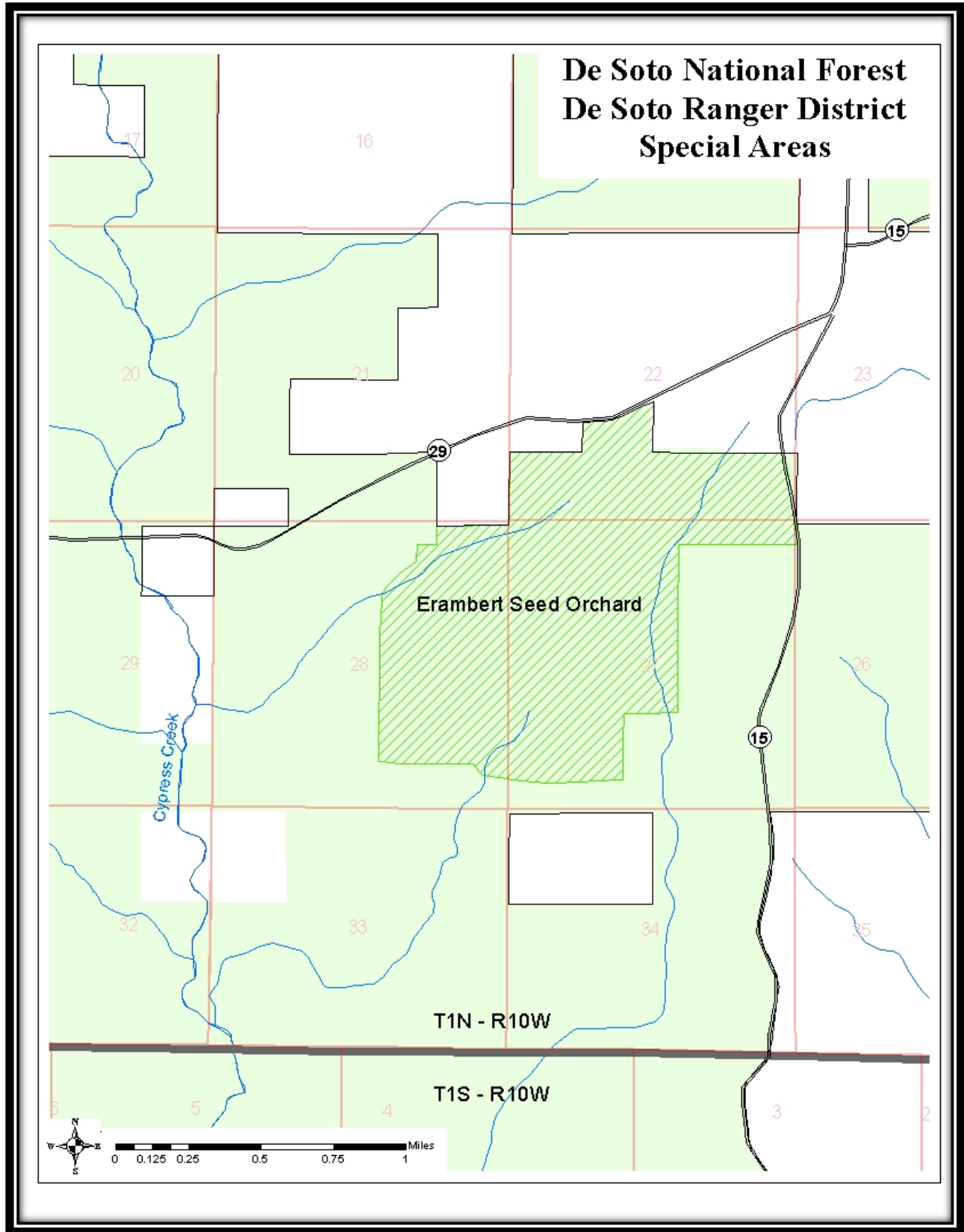
Map 72 – Black Creek Seed Orchard, De Soto RD, De Soto NF



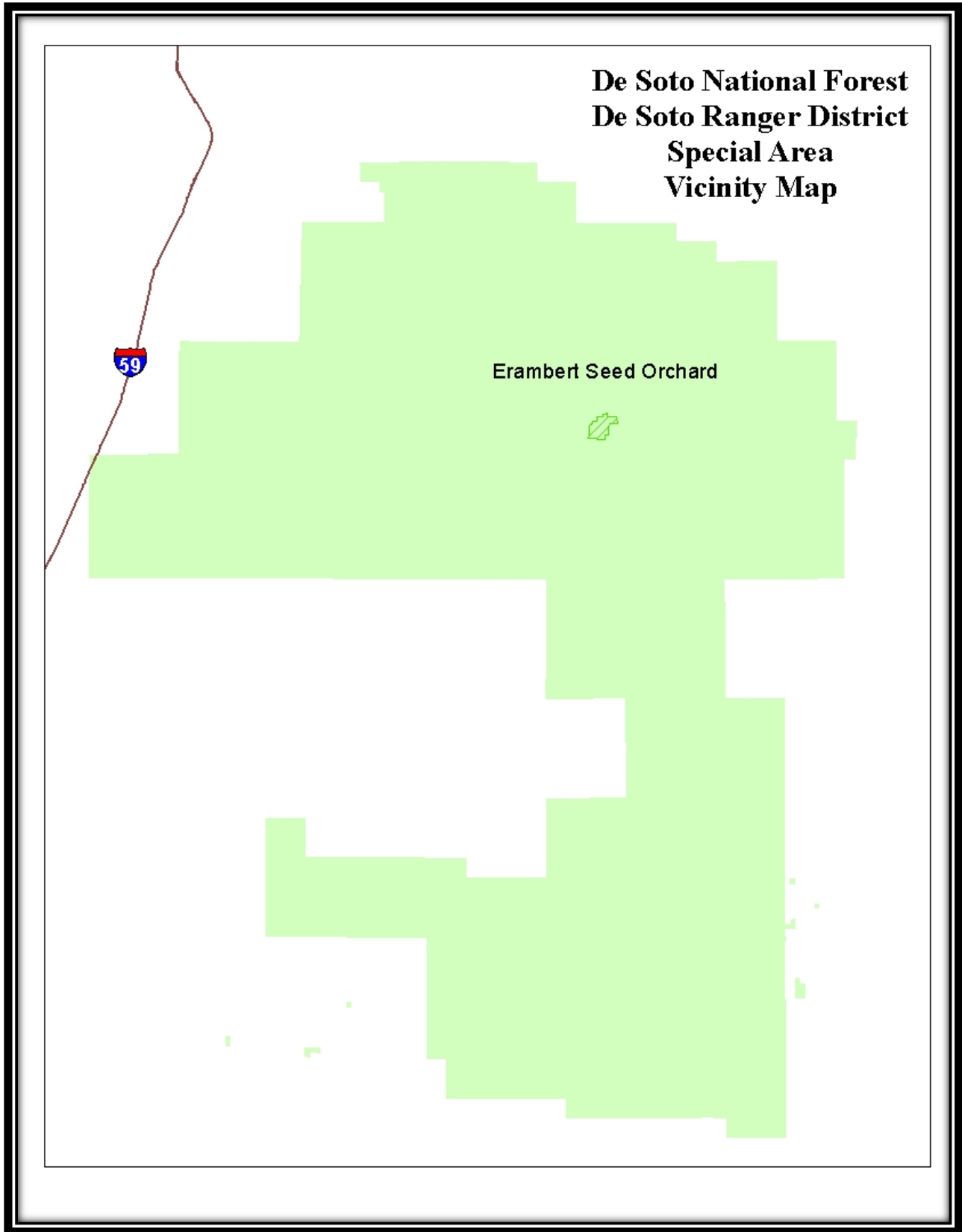
Map 72L Seed Orchard, De Soto RD, De Soto NF



Map 72v – Black Creek Seed Orchard Vicinity Map, De Soto RD, De Soto NF

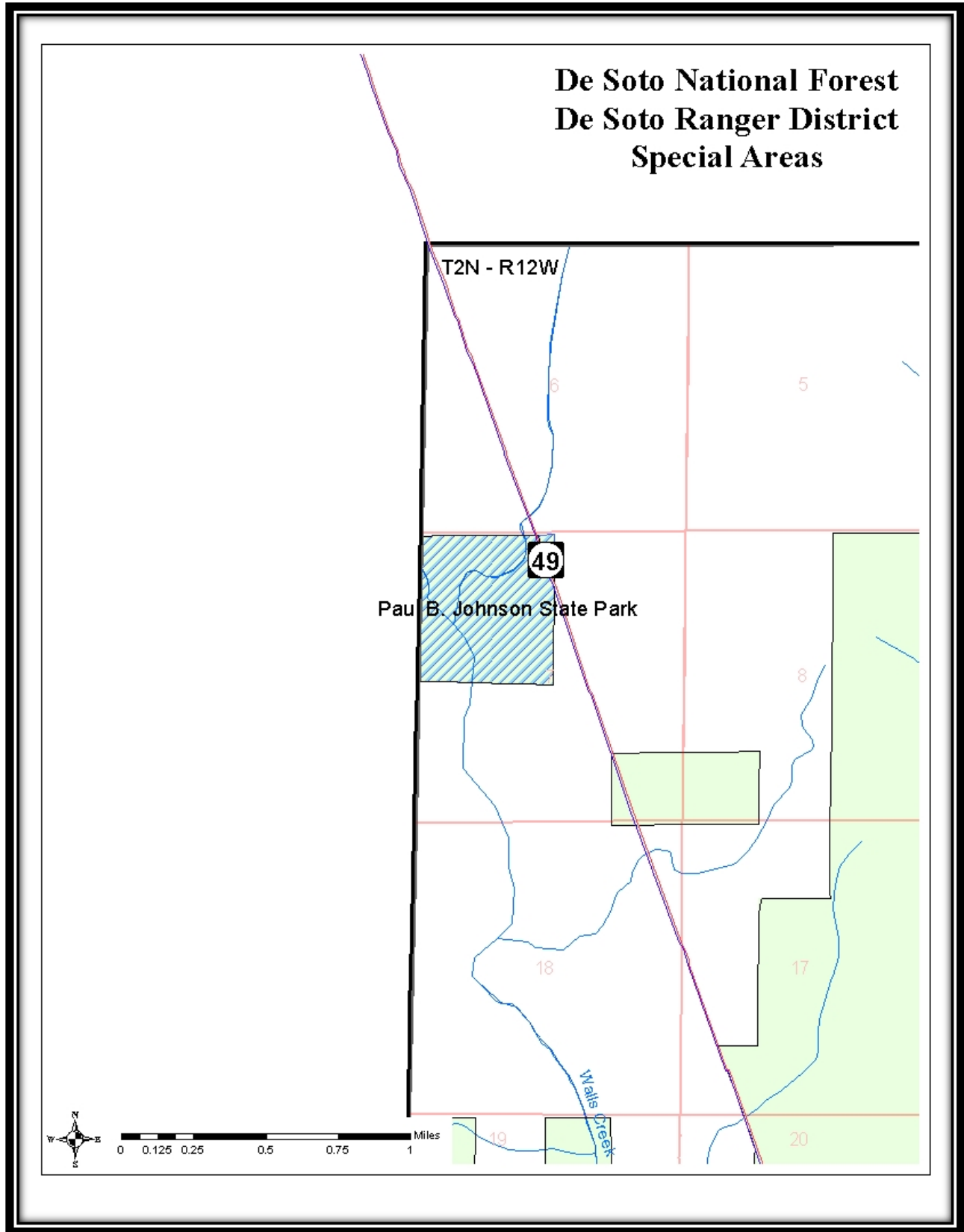


Map 73 – Erambert Seed Orchard, De Soto RD, De Soto NF



Map 73v – Erambert Seed Orchard Vicinity Map, De Soto RD, De Soto NF





Map 74 – Paul B. Johnson State Park, De Soto RD, De Soto NF

# Legend



District Office



Work Center



Roads



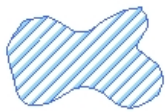
State Highways



Interstate



Streams

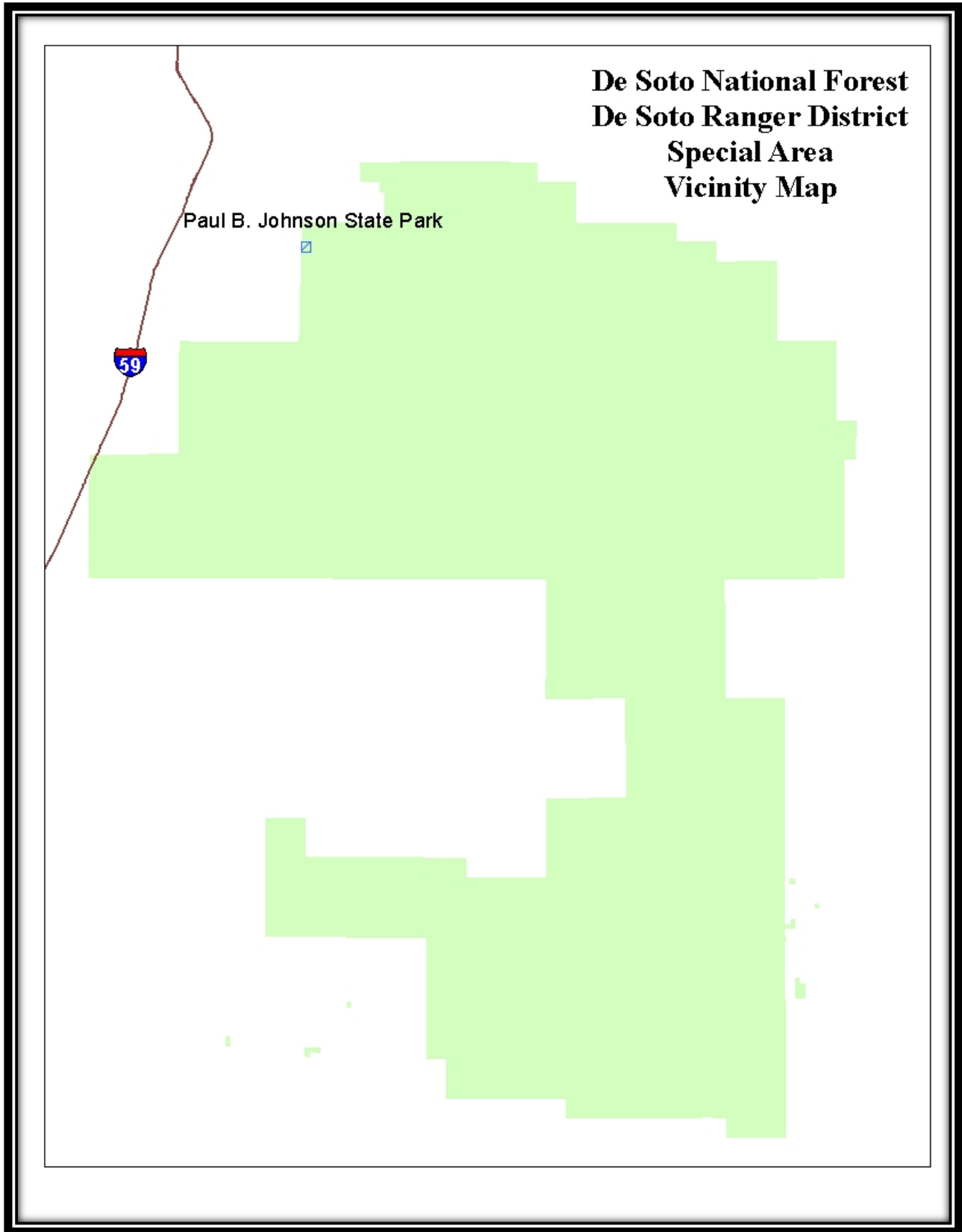


State Park



Forest Service Ownership

Map 74L – Paul B. Johnson State Park Legend, De Soto RD, De Soto NF



Map 74v – Paul B. Johnson State Park Vicinity Map, De Soto RD, De Soto NF