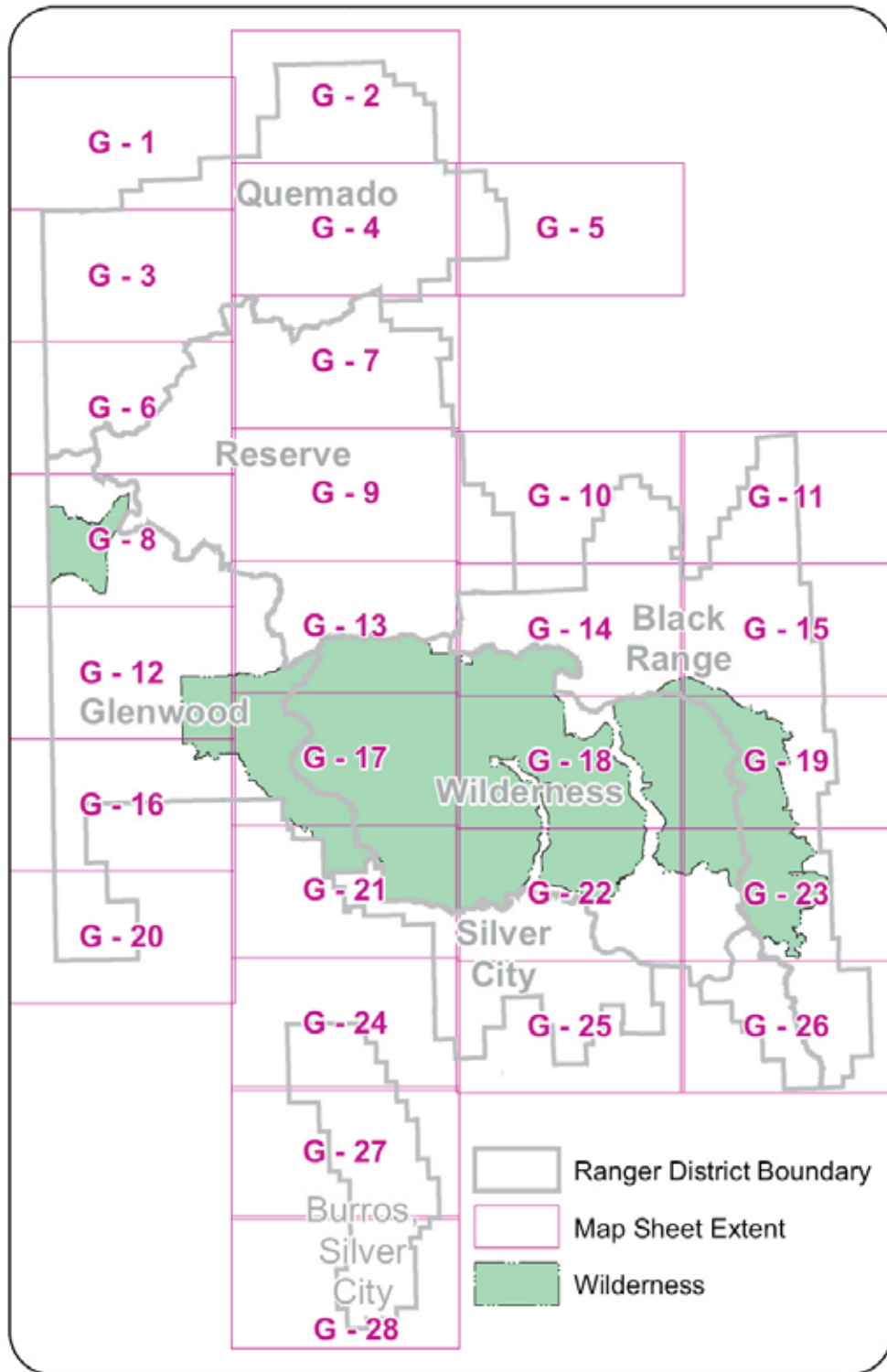
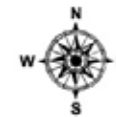


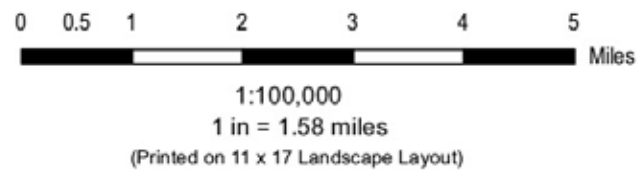
# Alternative G Gila National Forest, Travel Management



### Travel Management Legend

- US Highway
- State Highway
- County Roads
- Private Roads
- Roads open to all motorized use
- Roads open to all motorized vehicles with motorized dispersed camping
- County roads with motorized dispersed camping
- Roads open only to highway legal vehicles
- Seasonal roads open April 1 - September 1
- Roads and trails open to administrative use or use by written authorization
- Unauthorized routes added to Forest Road System
- Unauthorized routes added to Forest Road System with motorized dispersed camping
- Re-open maintenance level 1 closed roads and decommissioned roads to all motor vehicle use
- Re-open maintenance level 1 closed roads and decommissioned roads to all motor vehicle use with motorized dispersed camping
- Re-open maintenance level 1 closed roads and decommissioned roads to administrative use or use by written authorization
- Motorized trails (<50" width)
- Unauthorized routes added to forest motorized trail system (<50" width)
- Roads converted to motorized trails (<50" width)
- Closed to all motor vehicle use
- Areas open to all motor vehicle use

- US Forest Service
- Bureau of Land Management
- National Park Service
- Other Jurisdiction
- State Lands
- State Wildlife Area
- Wilderness or Primitive Area
- Forest Administrative Boundary
- Ranger District Boundary
- County Boundary
- Continental Divide National Scenic Trail
- Transmission Line
- U.S. Route
- State Route
- County Road
- Primary Forest Road Suitable for Passenger Cars
- Forest Road Suitable for Passenger Cars
- Continental Divide National Scenic Trail

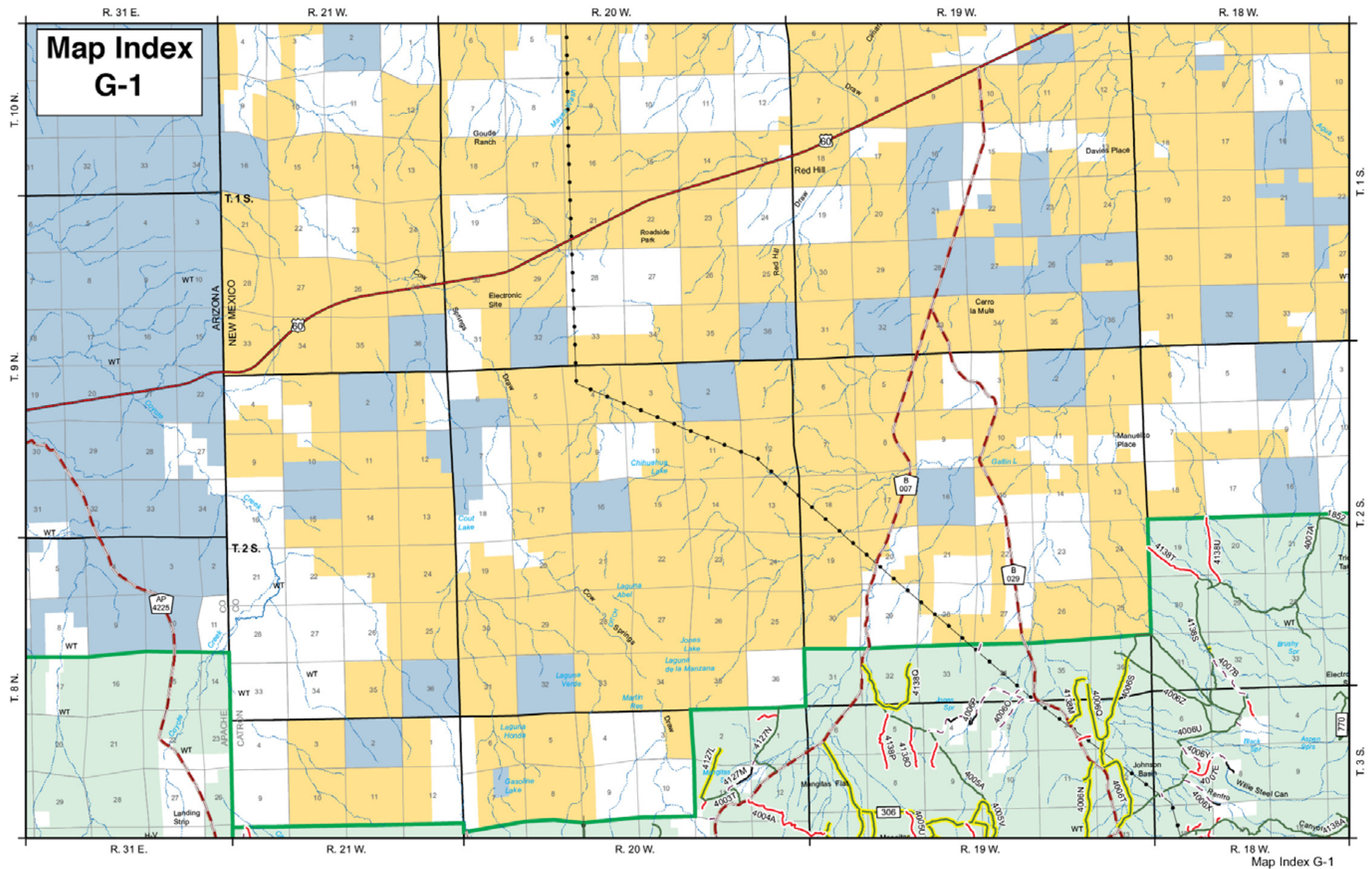


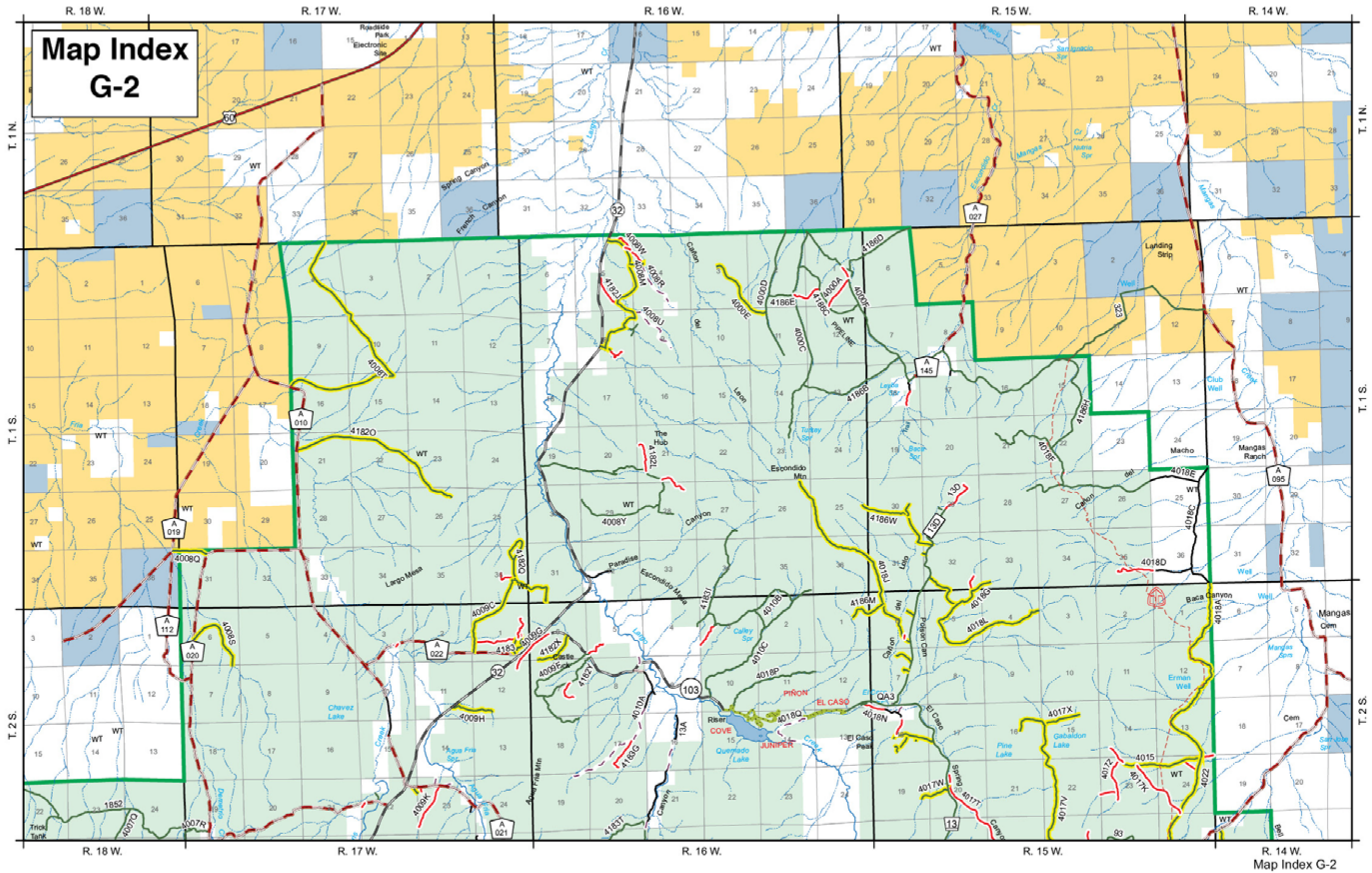
Coordinate System: NAD 1983 UTM Zone 12N  
 Projection: Transverse Mercator  
 Created On: 1/2/2014  
 Created By: bgpark

Attention:  
 This product is reproduced from geospatial information prepared by the Department of Agriculture, Forest Service. GIS data and product accuracy may vary. They may be developed from sources of differing accuracy, accurate only at certain scales, based on modeling or interpretation, incomplete while being created or revised, etc. Using GIS products for purposes other than those for which they were created, may yield inaccurate or misleading results. The Forest Service reserves the right to correct, update, modify, or replace GIS products without notification. For more information contact the Gila National Forest Supervisors Office GIS Department at (575) 388 - 8201.

Notice: Road numbers for roads that are less than one-half mile long are not displayed on this map.

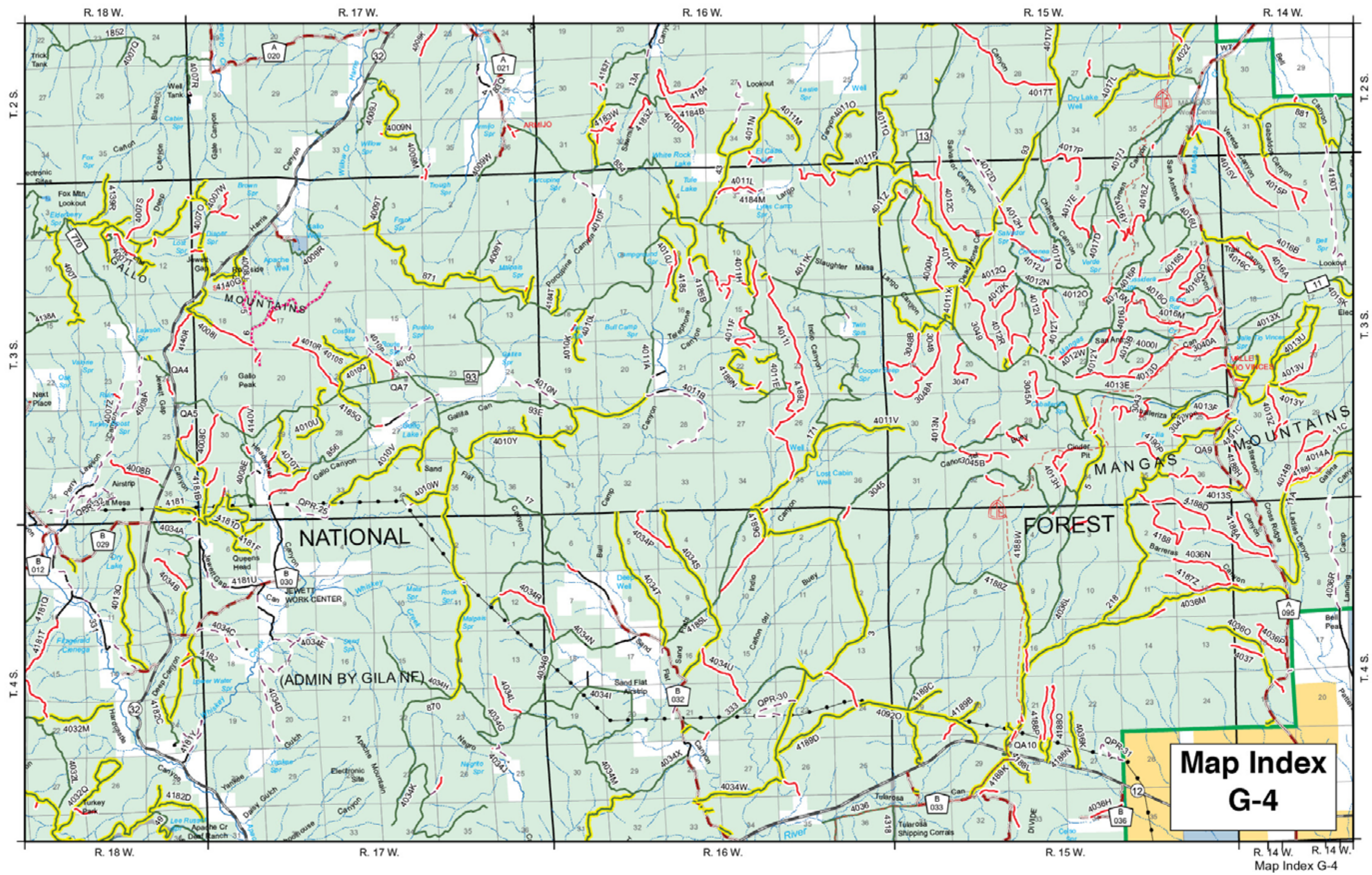
For More Information visit the Forest Travel Management Web Site at: <http://fs.usda.gov/goto/gila/travel>





Maps for Alternative G, FEIS for Travel Management, Gila National Forest

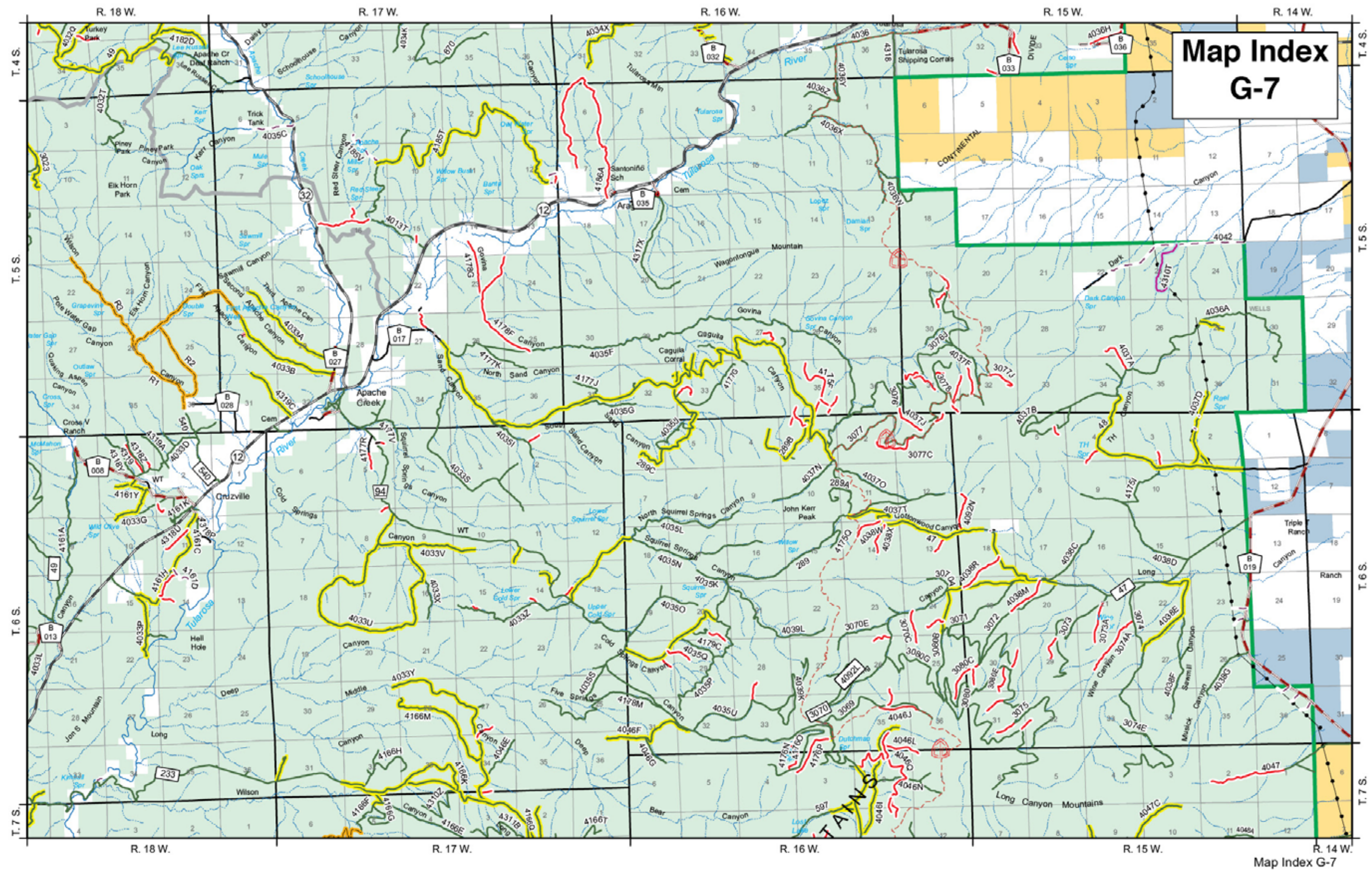




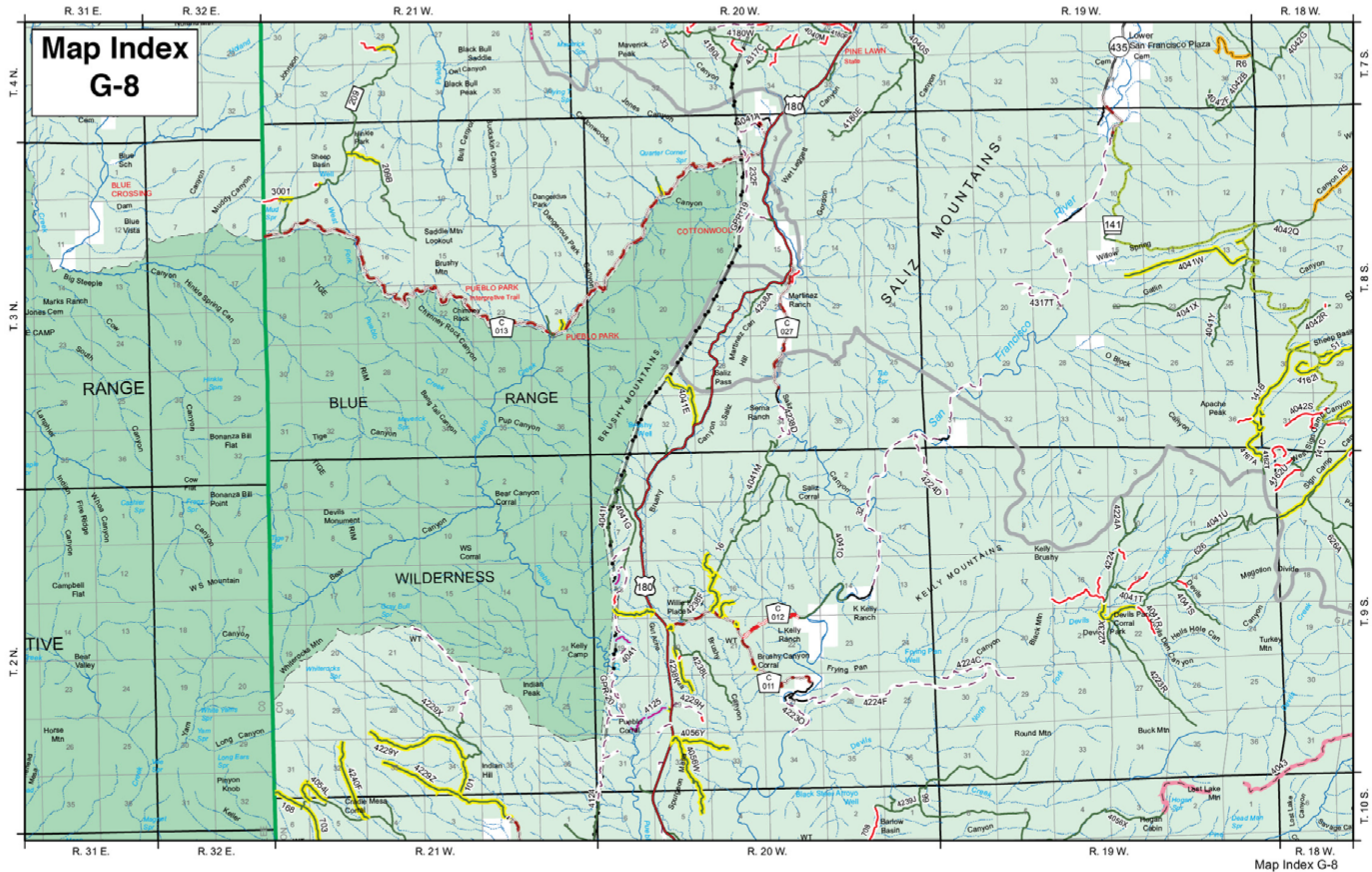
Maps for Alternative G, FEIS for Travel Management, Gila National Forest

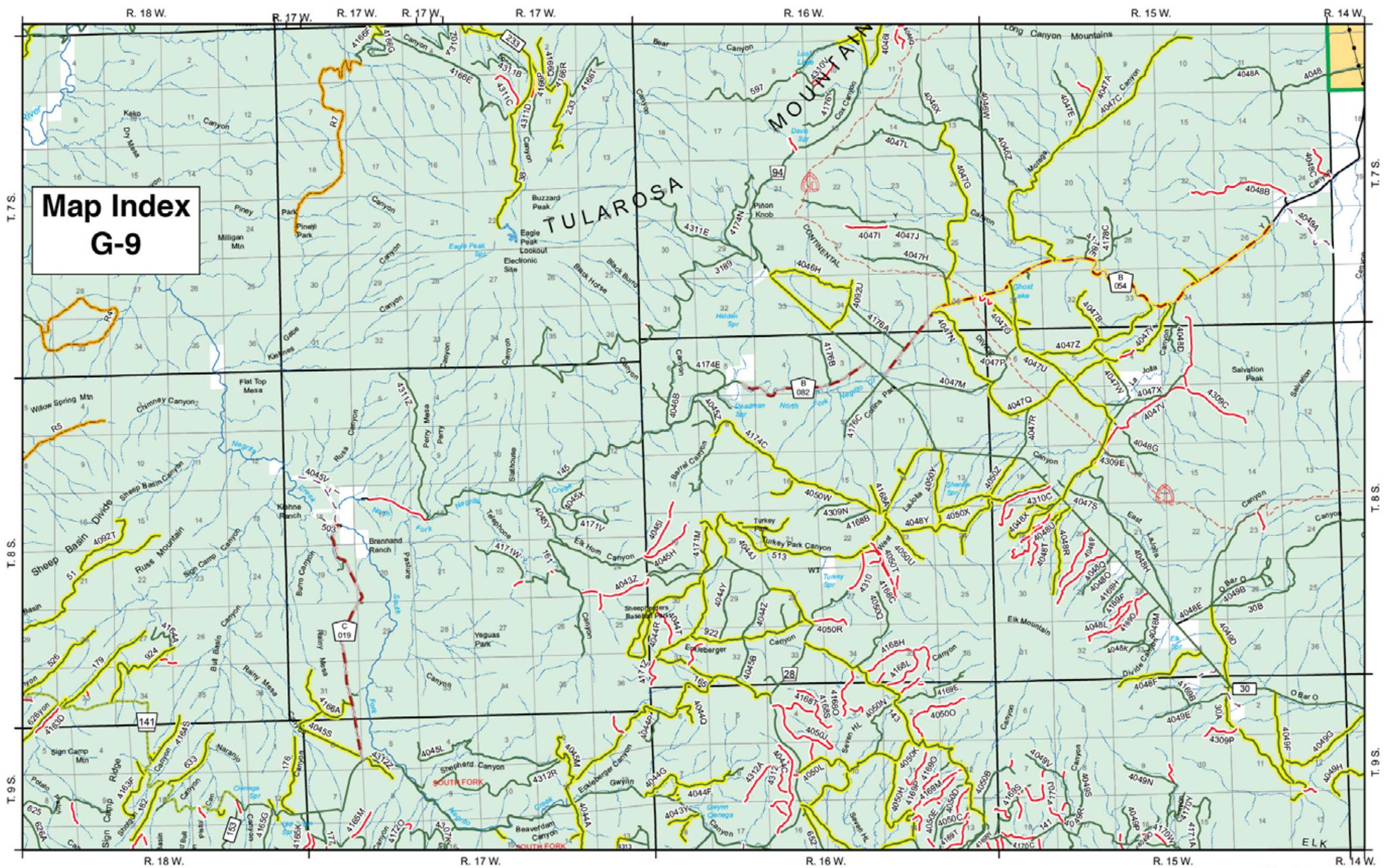




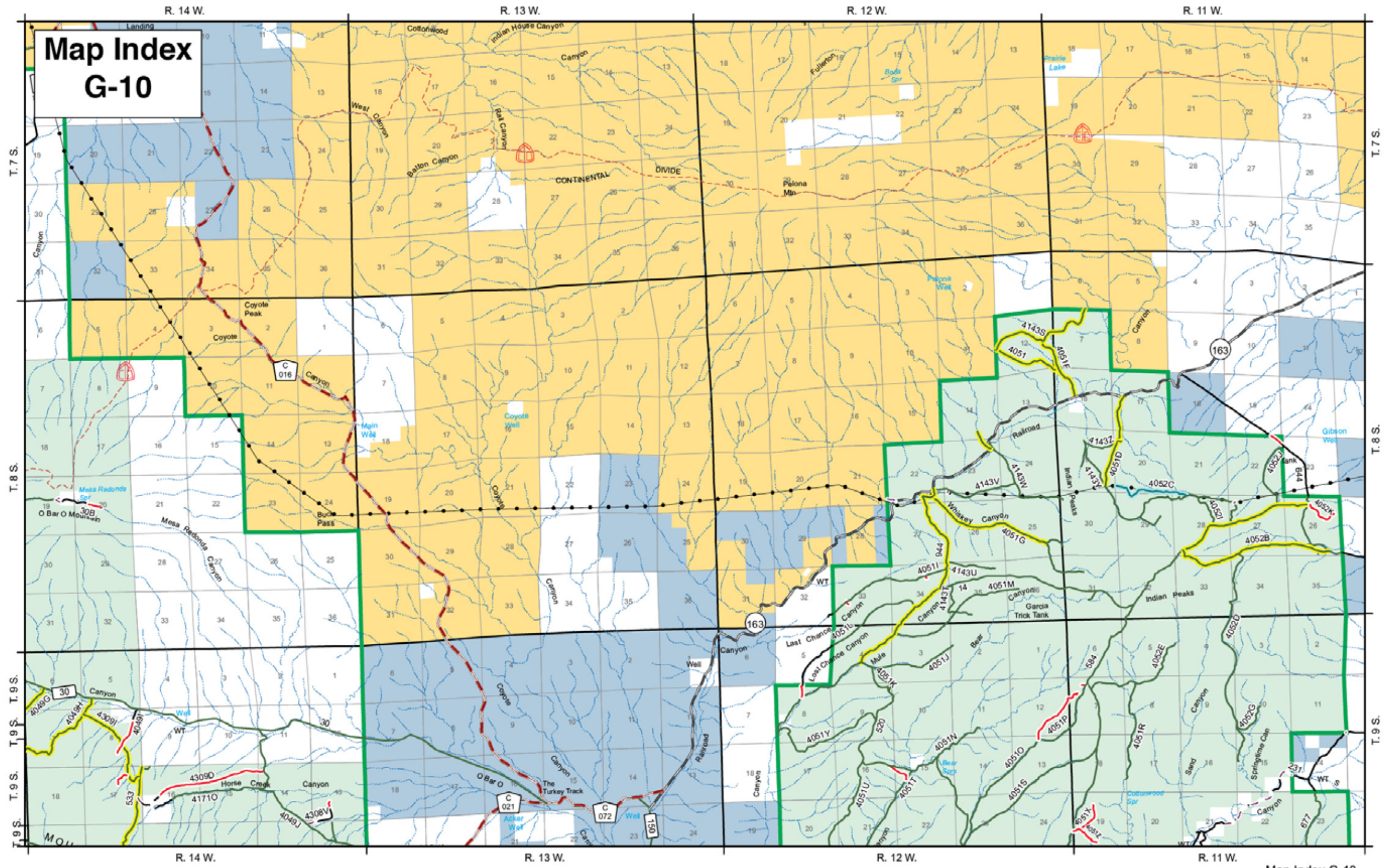


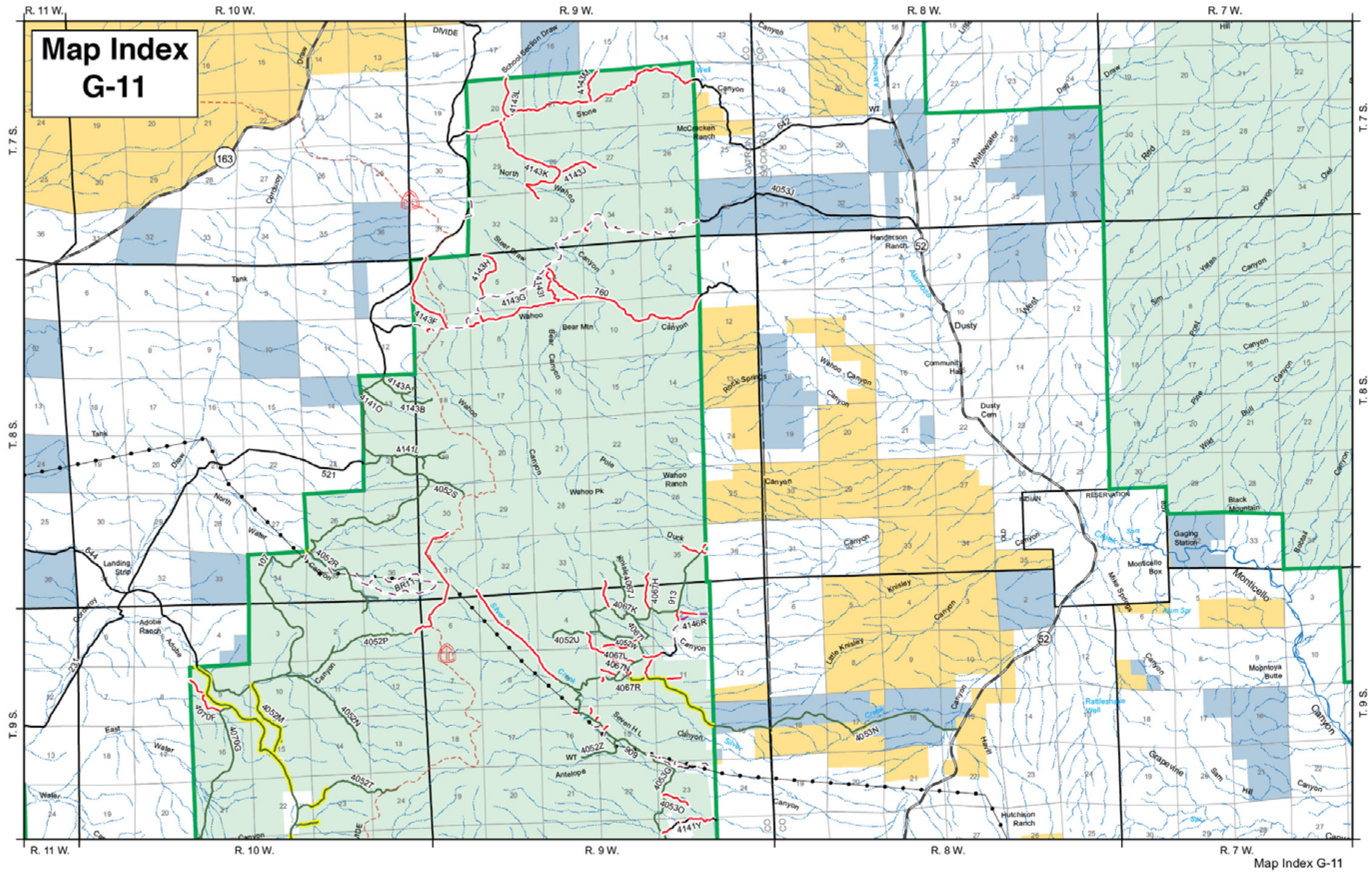




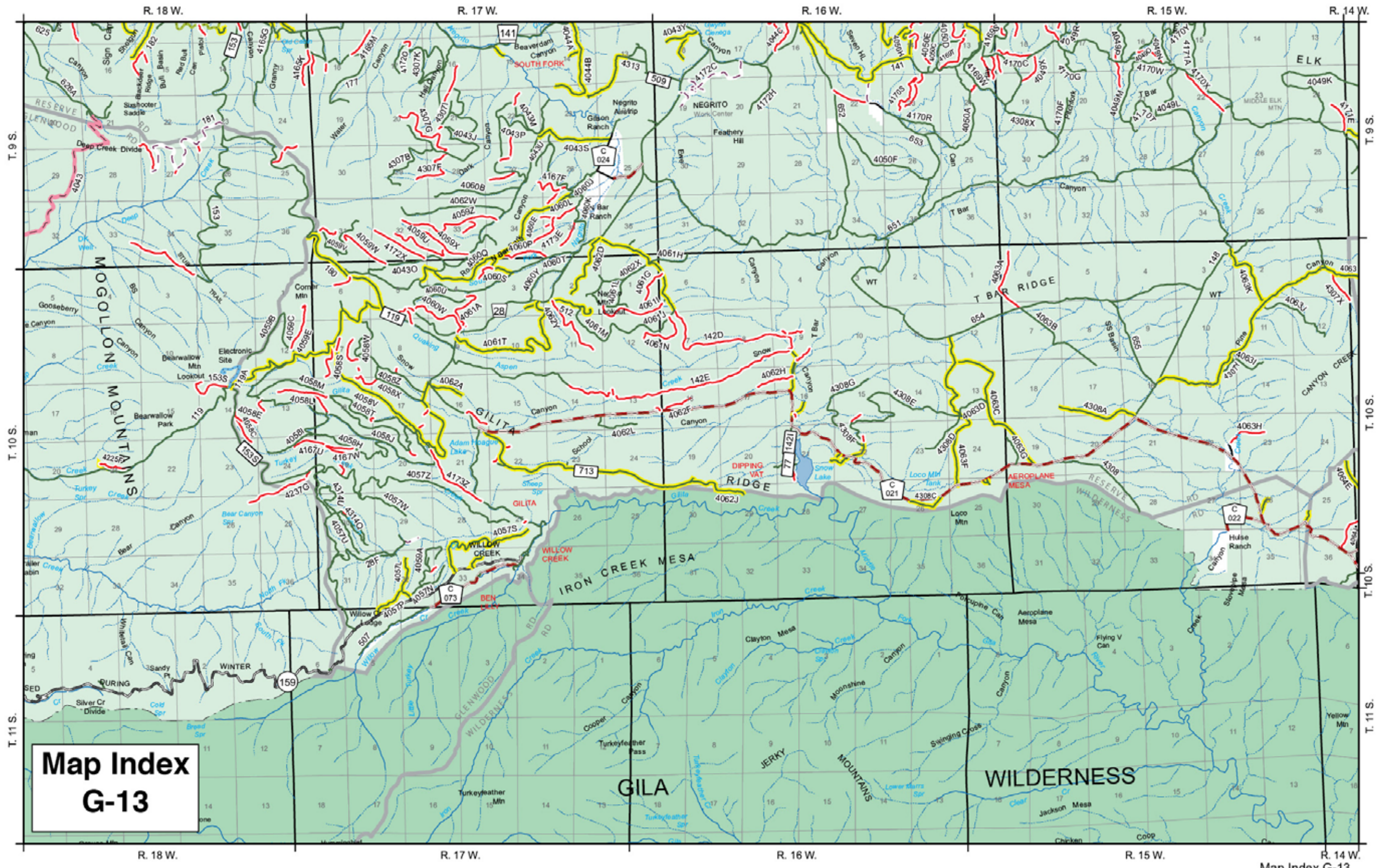


Map Index G-9

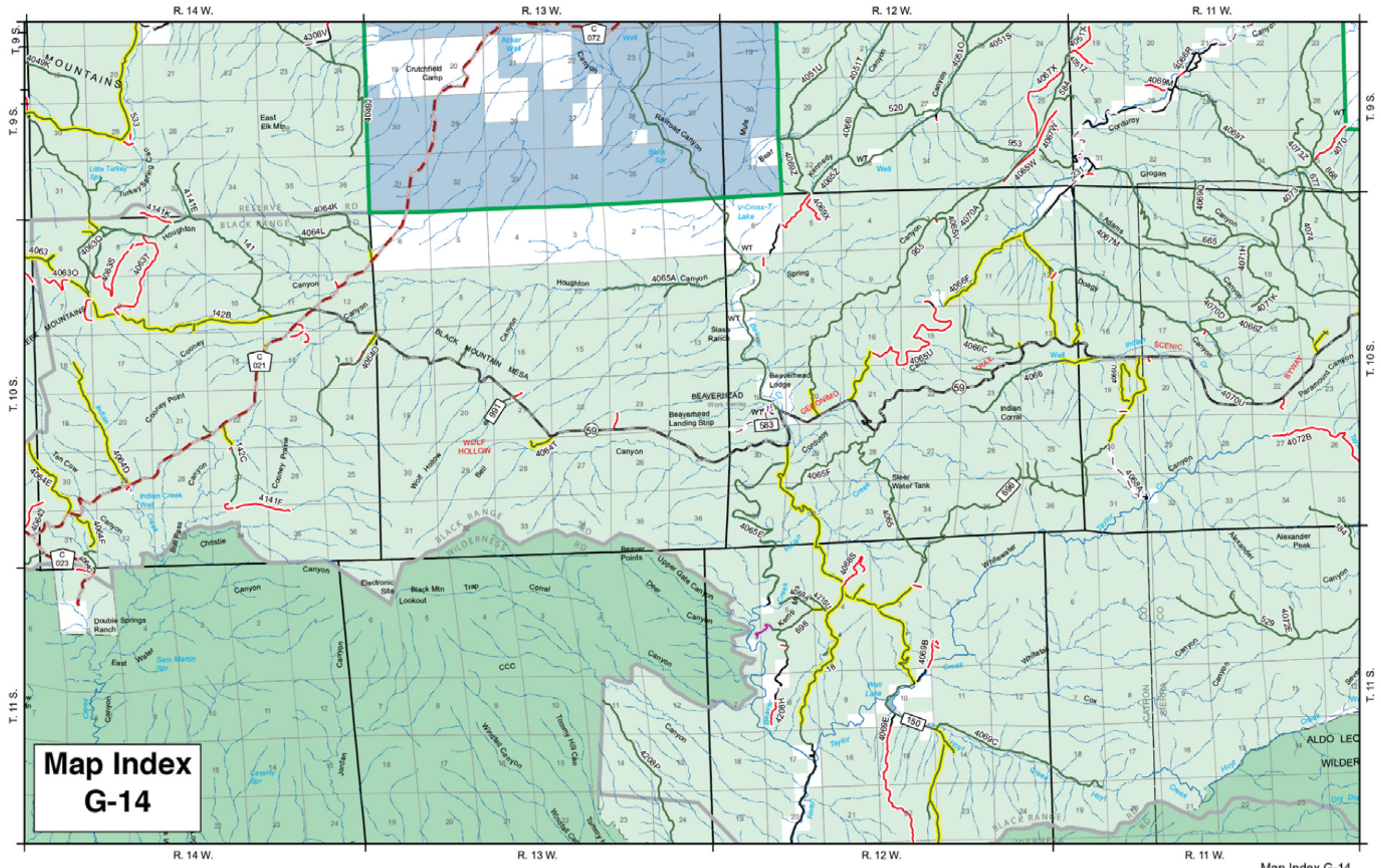


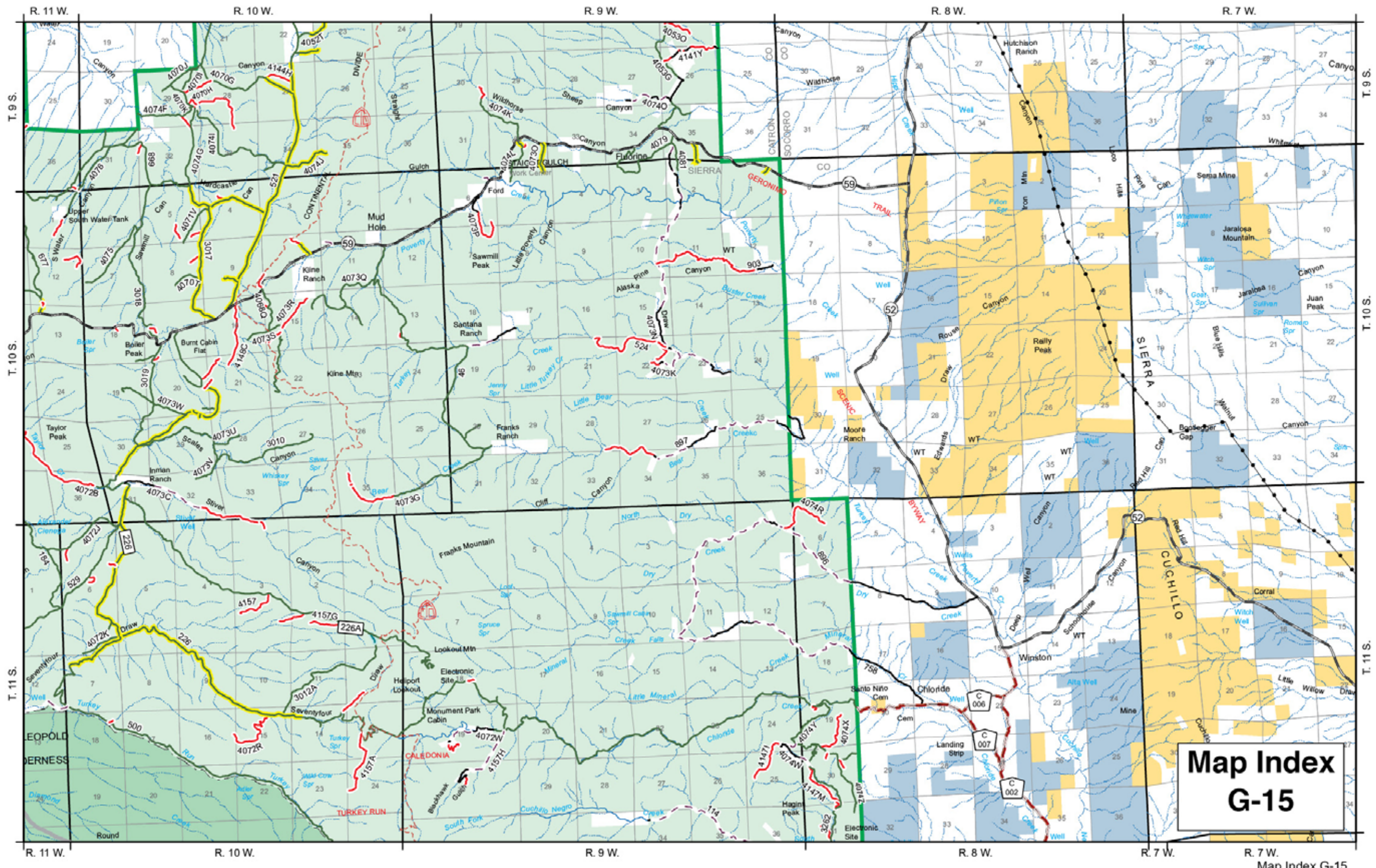




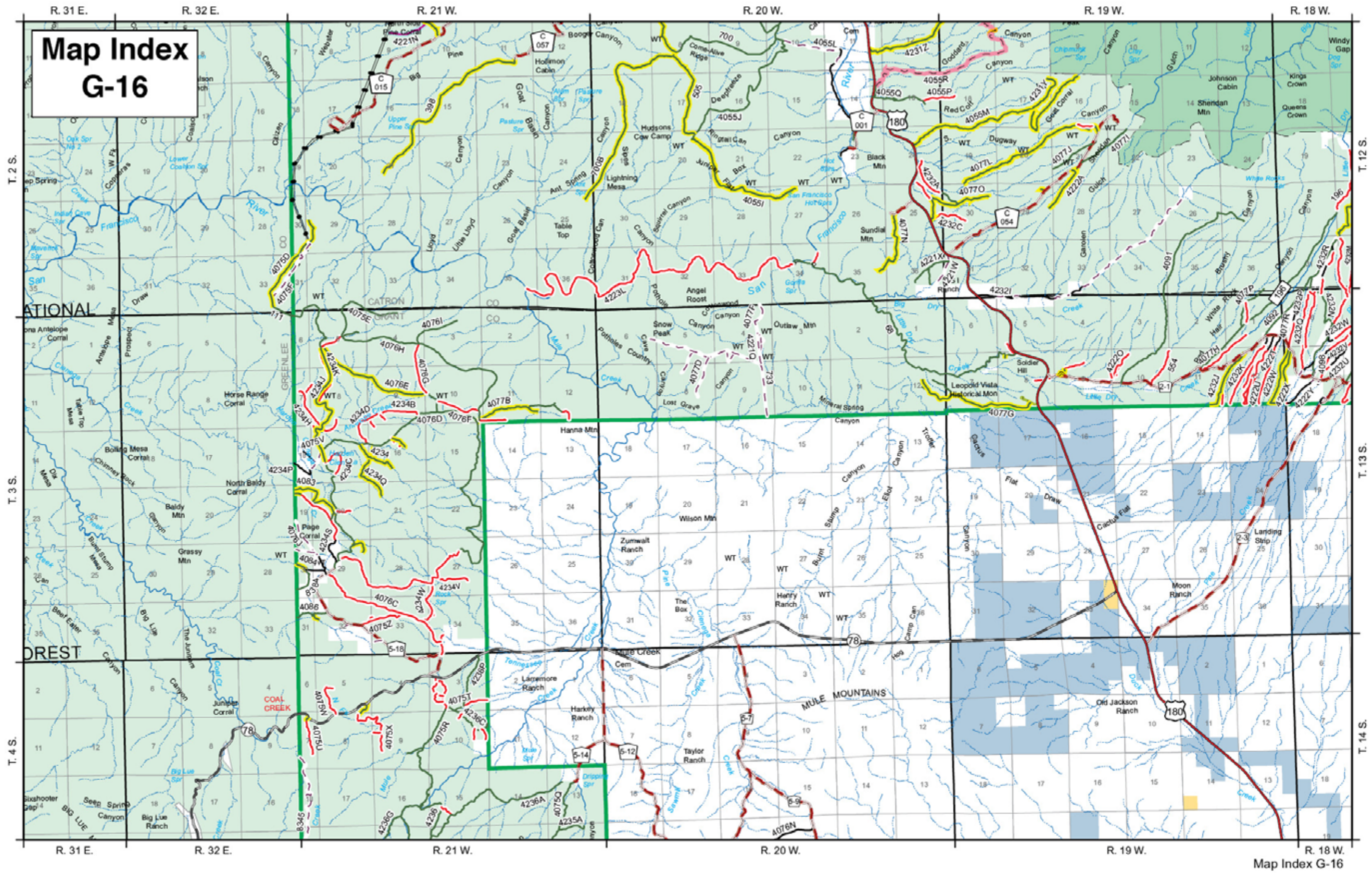


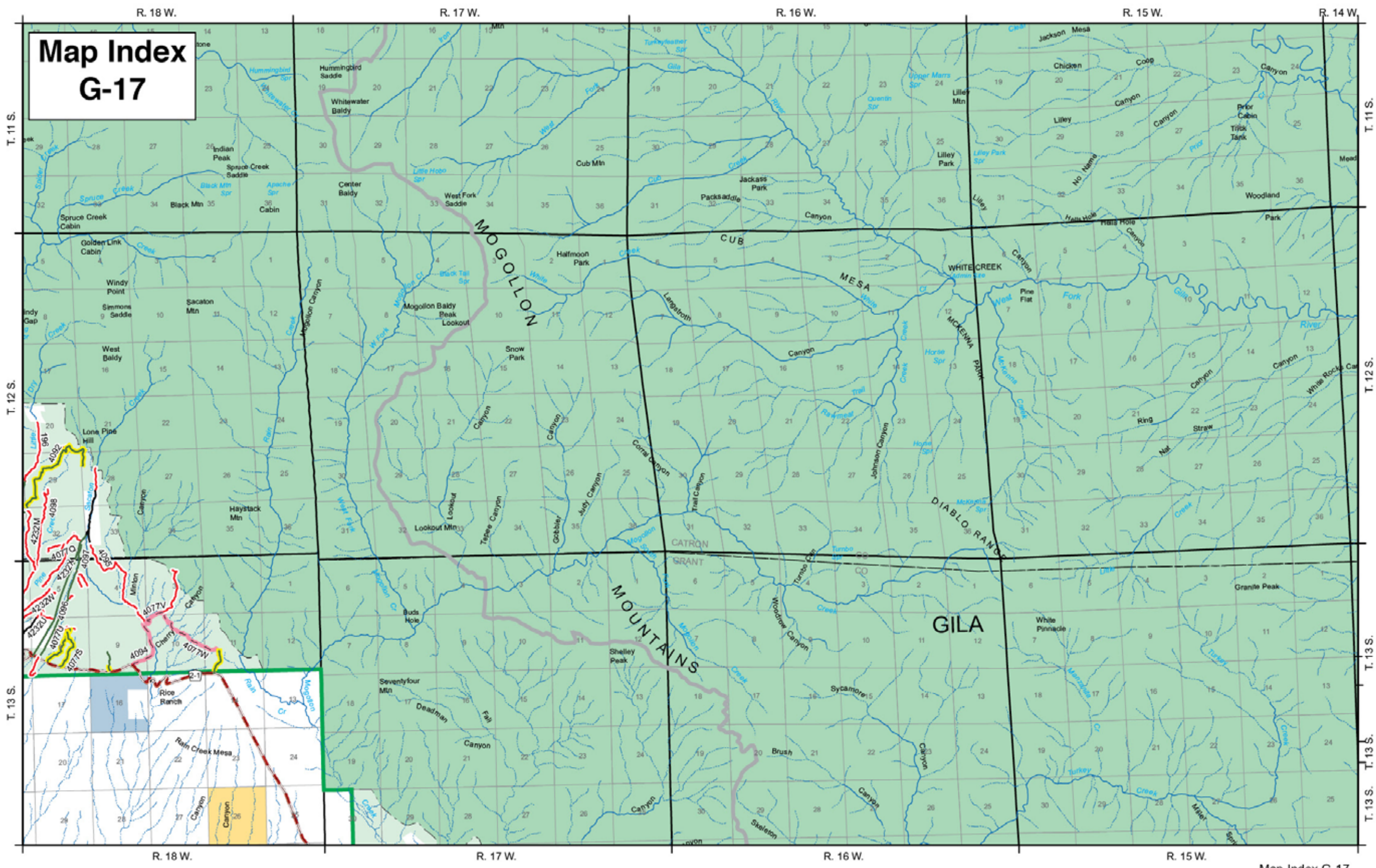
Map Index G-13



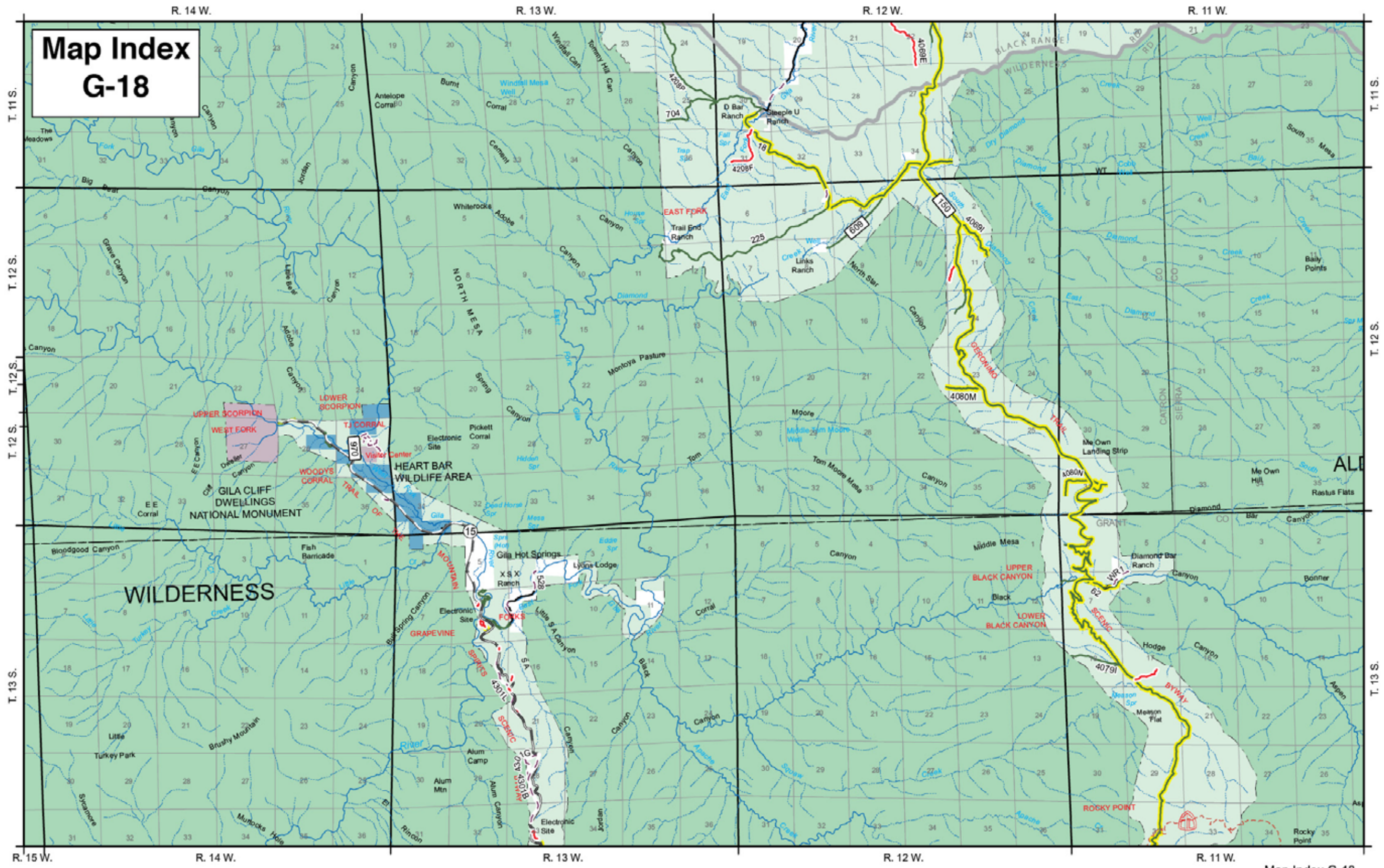




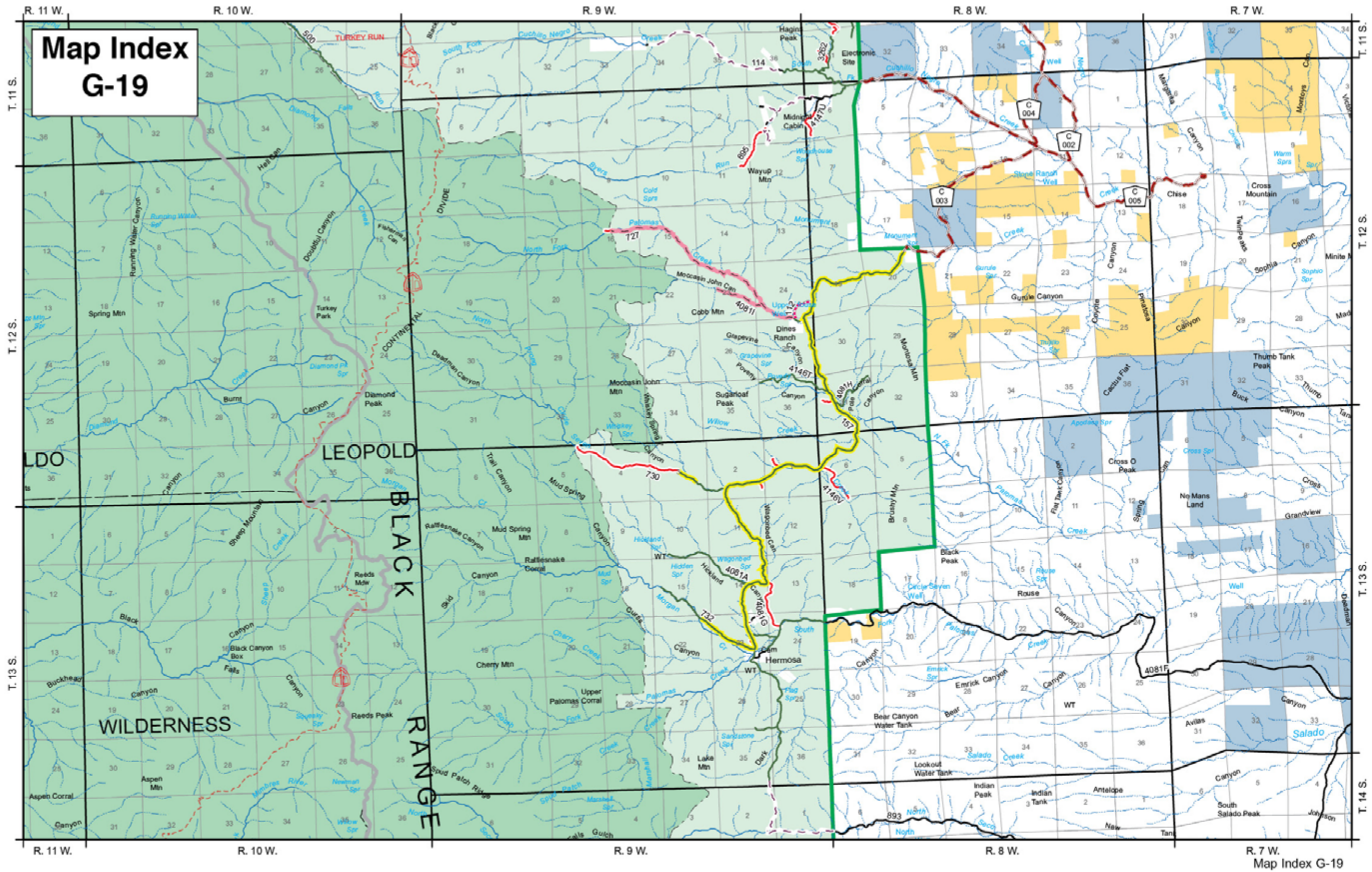


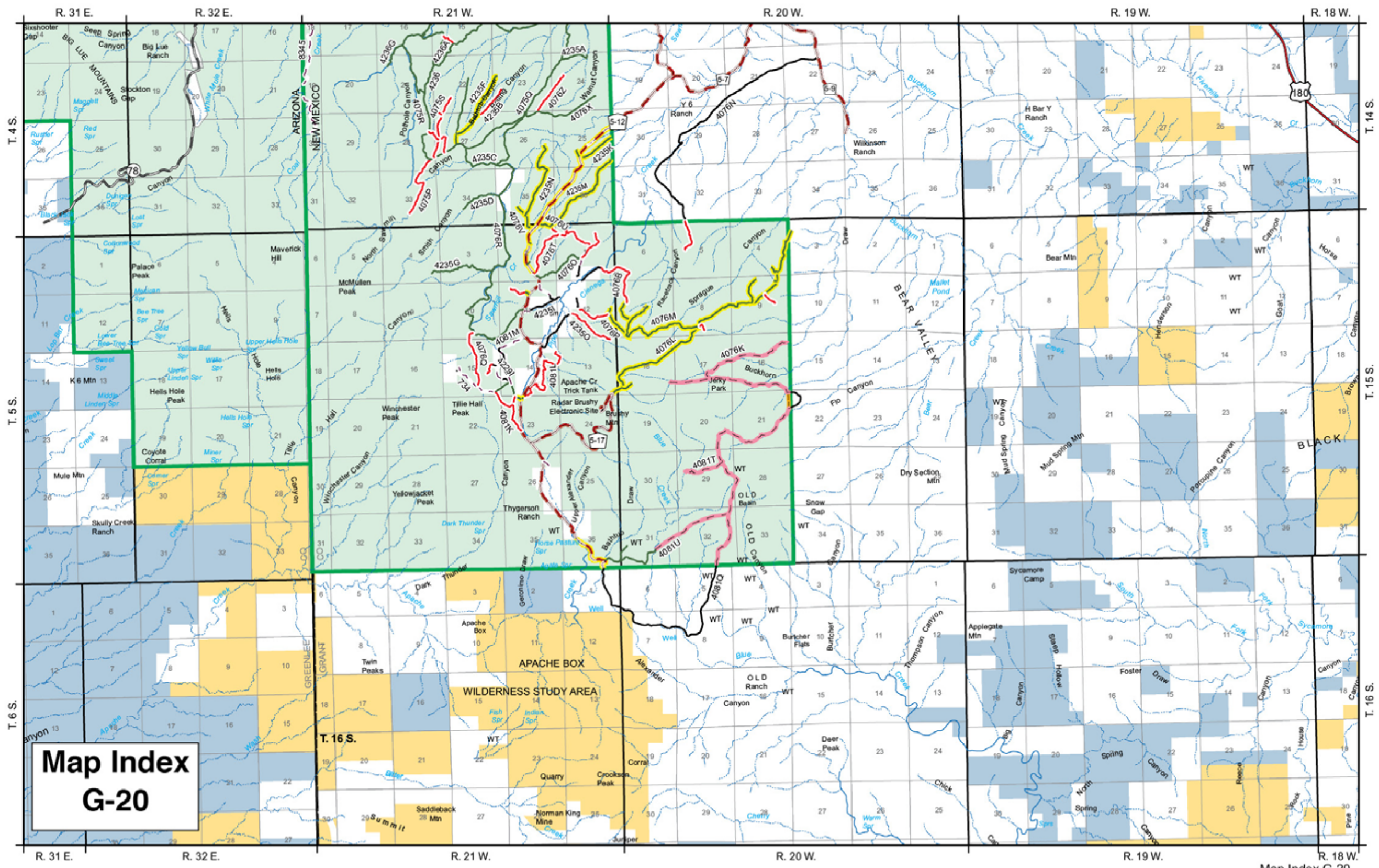


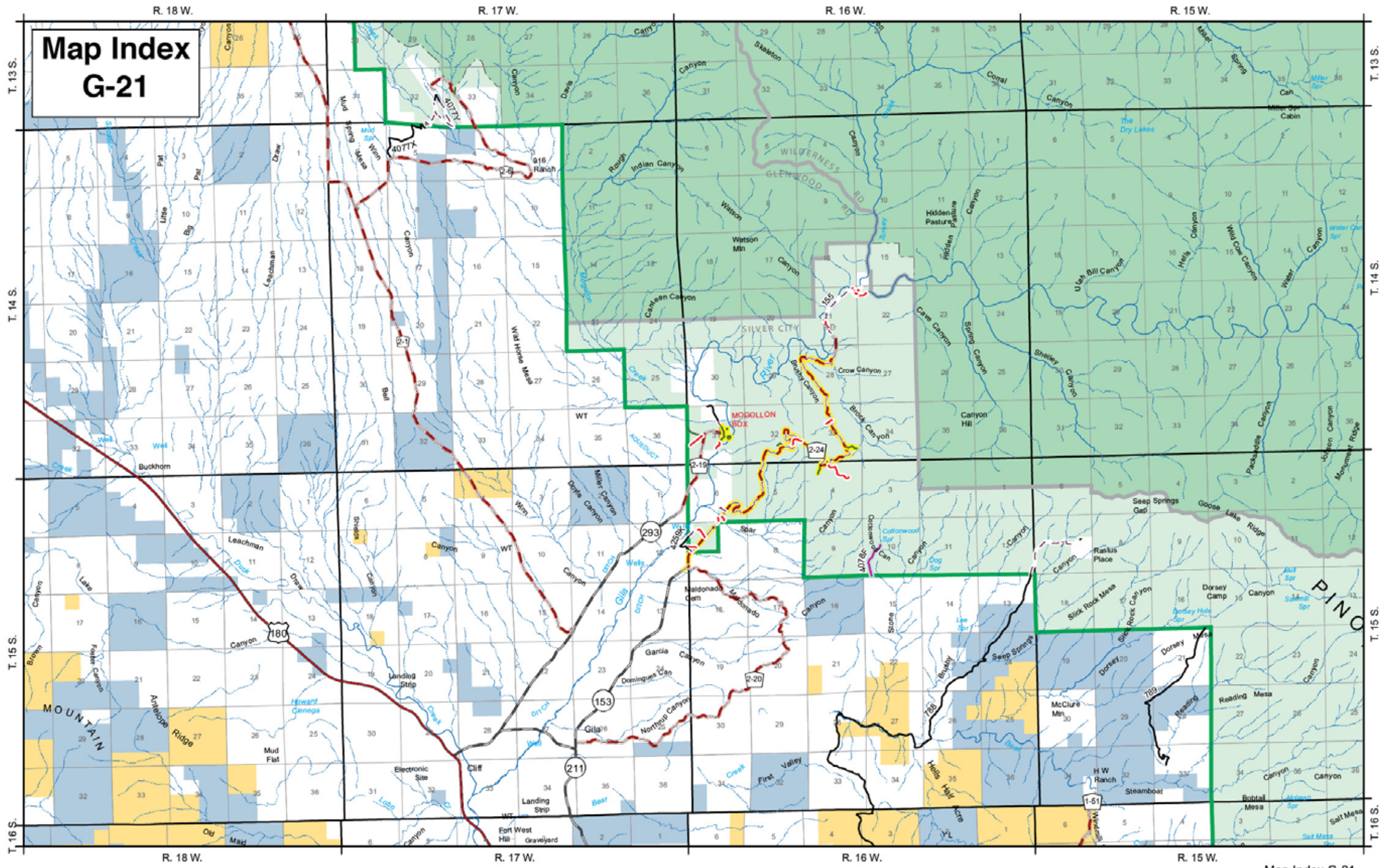
Map Index G-17



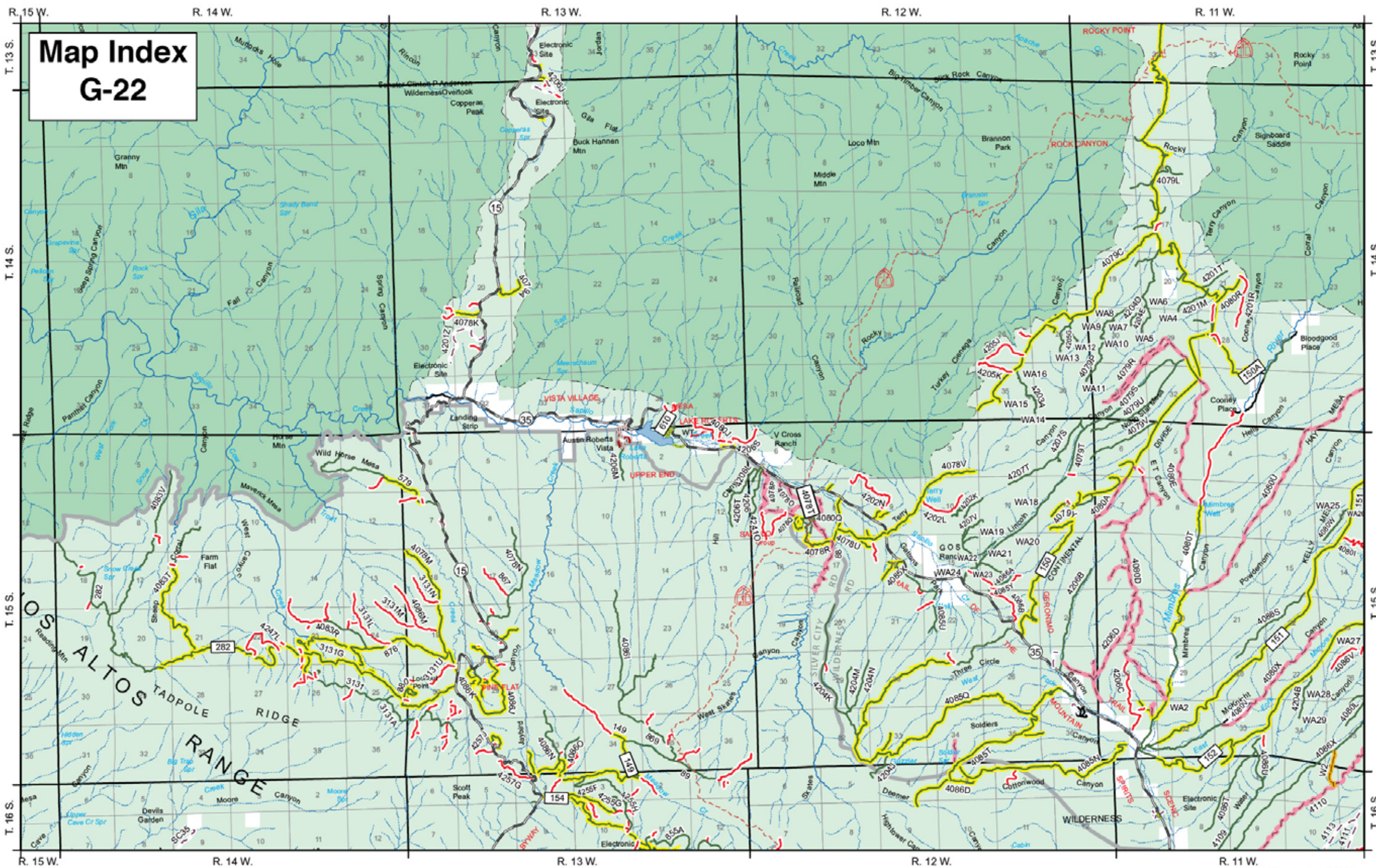
Map Index G-18

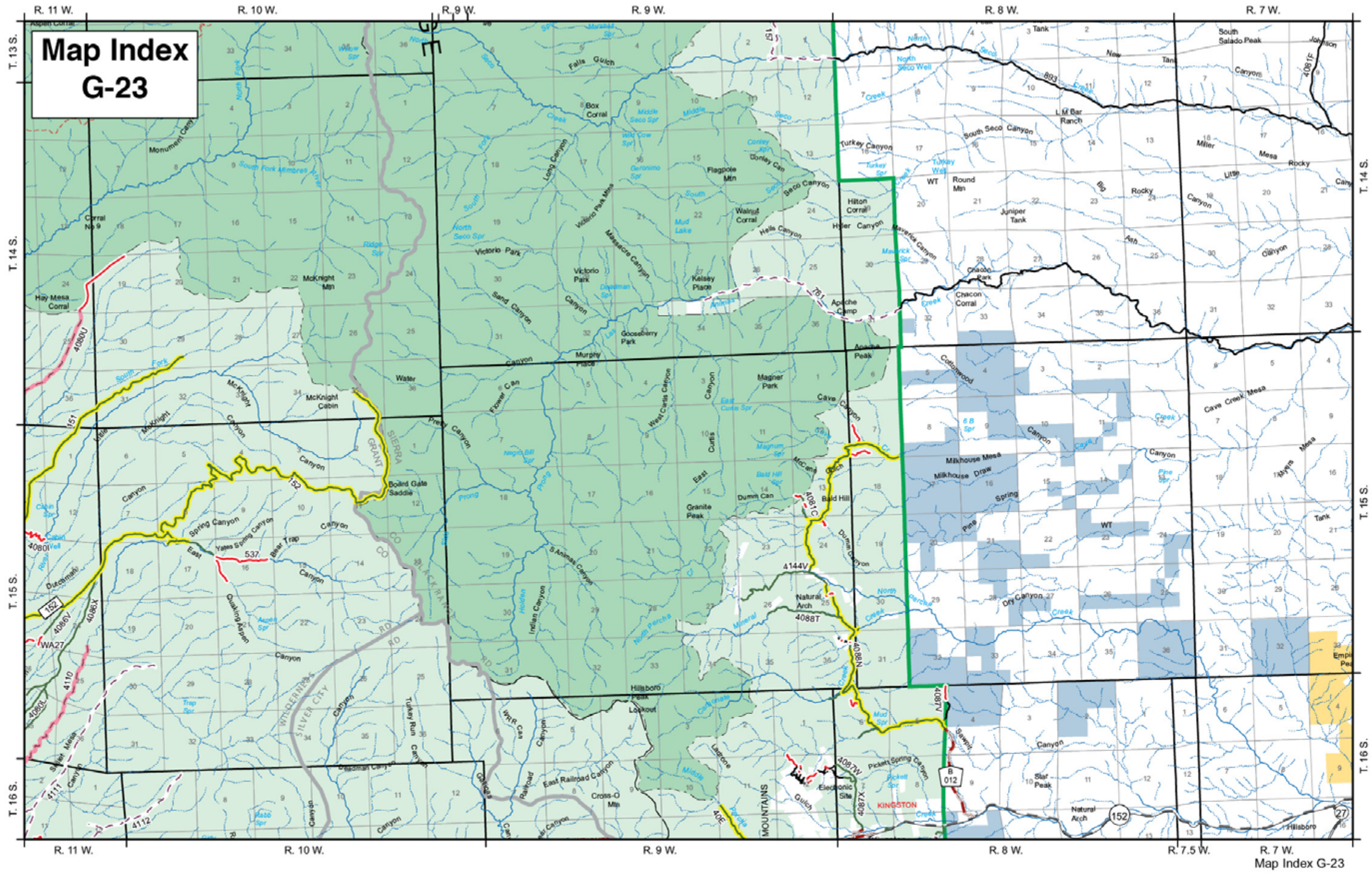






Map Index G-21

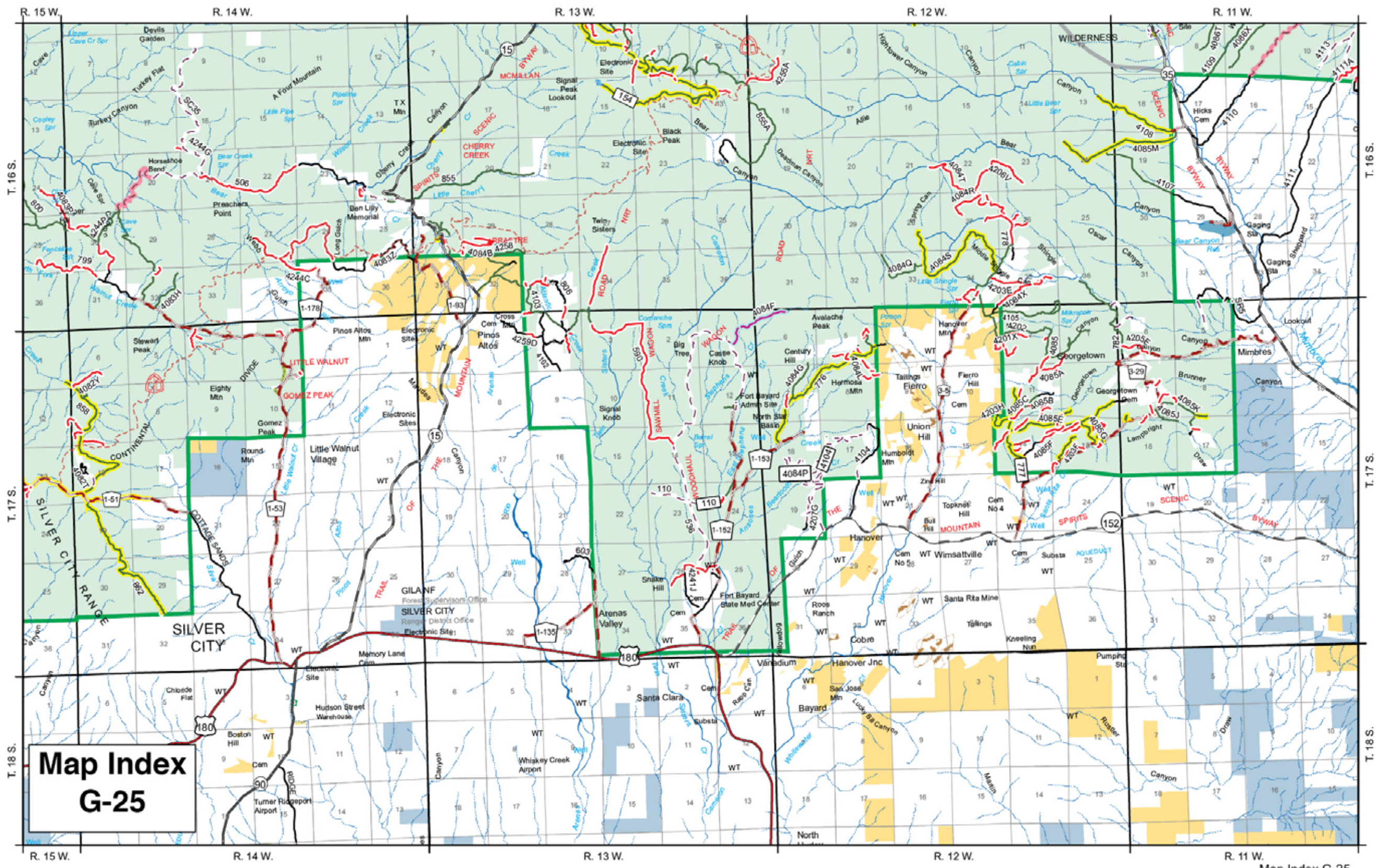


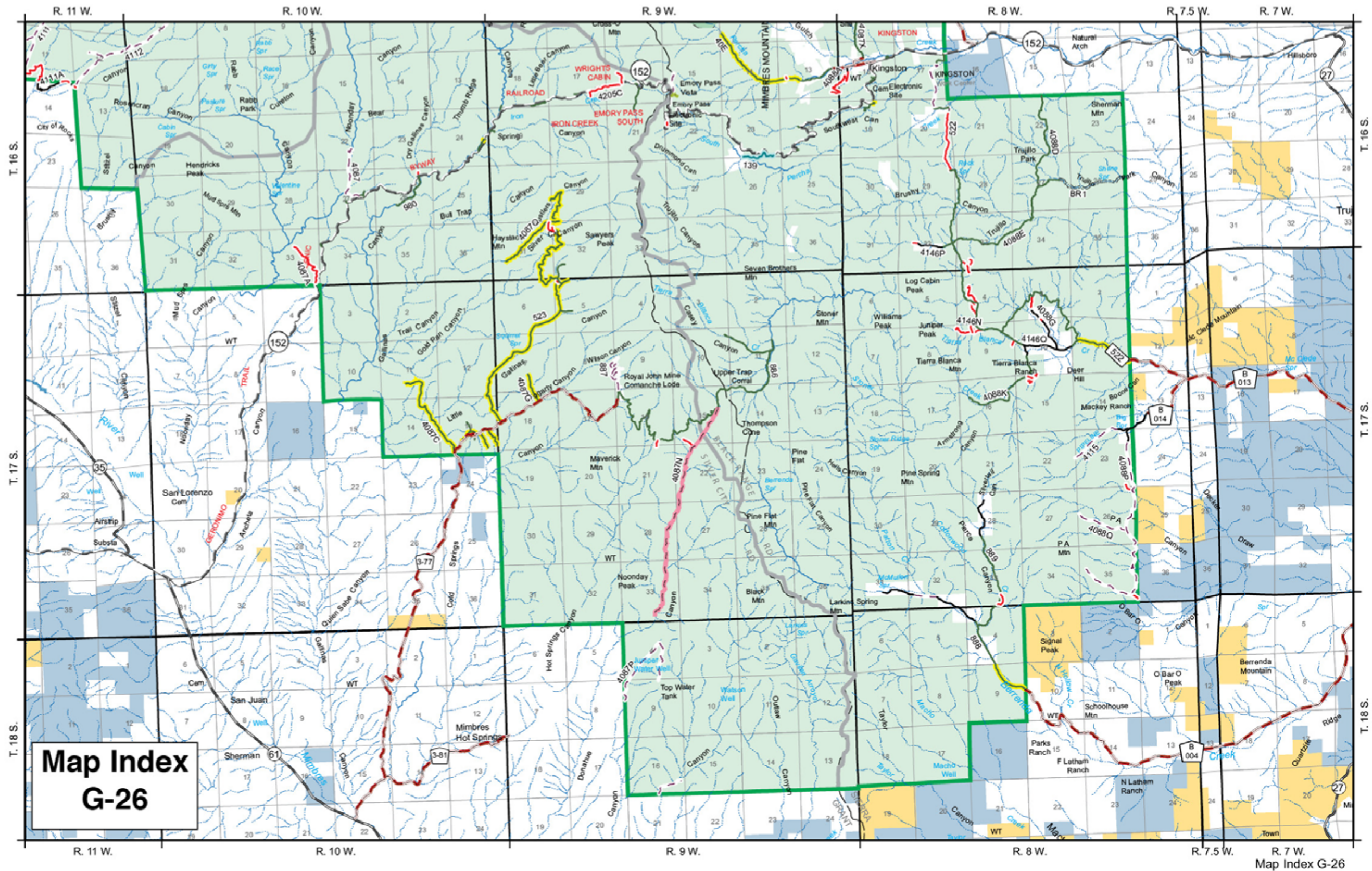


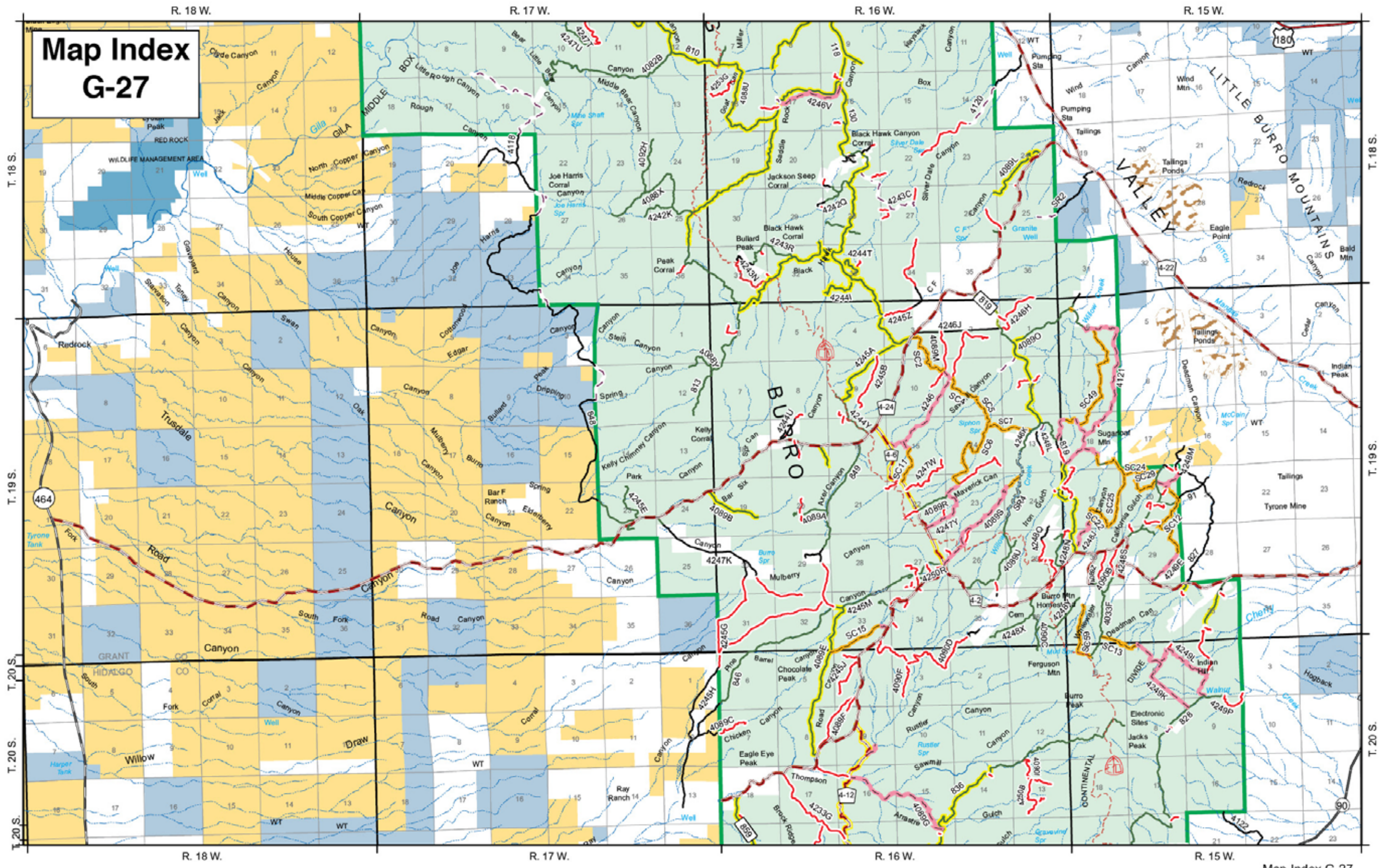
Map Index G-23











Map Index G-27

