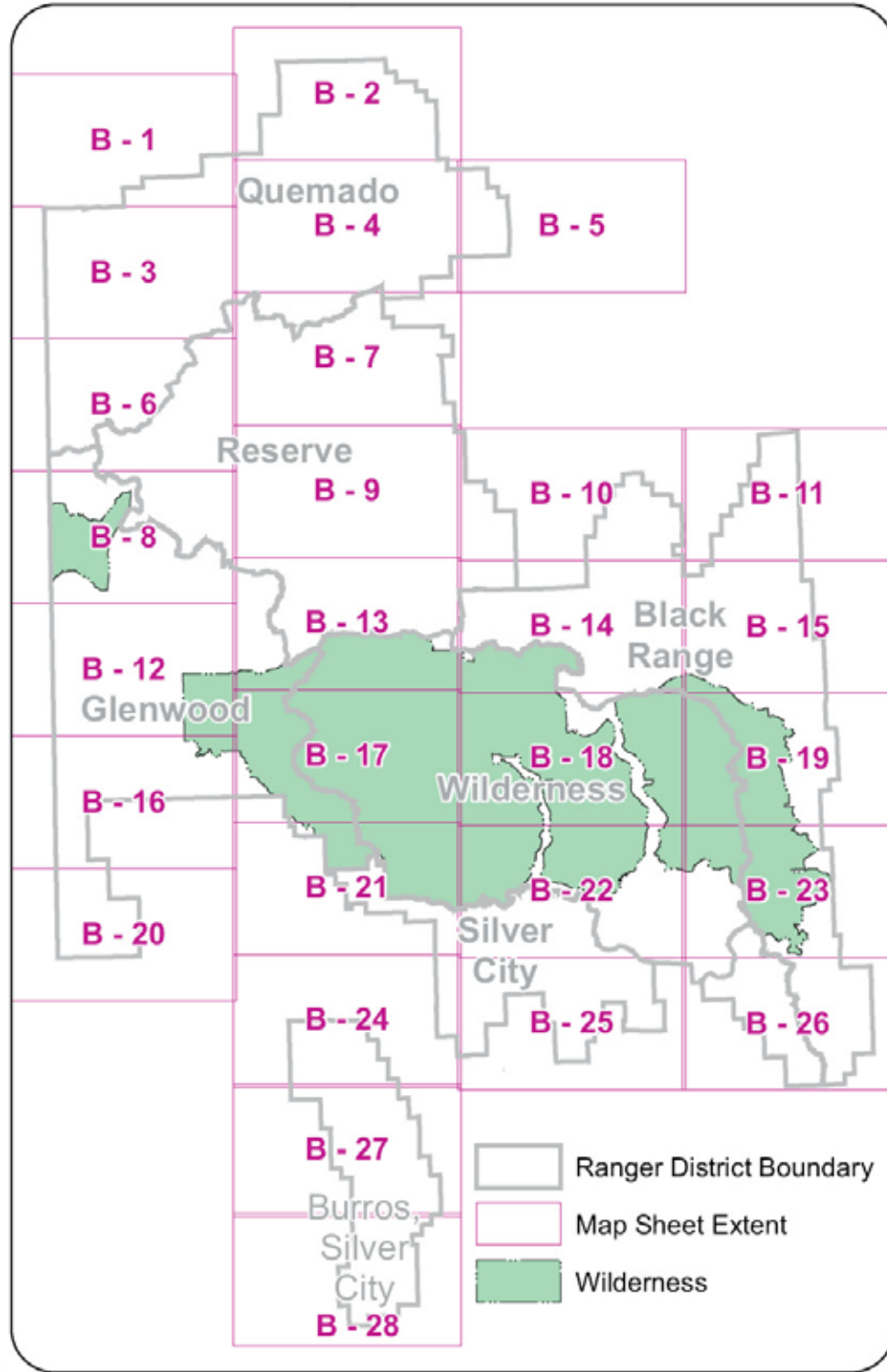


Alternative B Gila National Forest, Travel Management

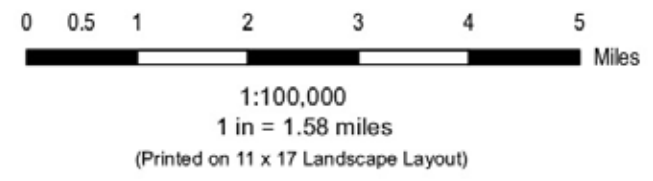


Travel Management Legend

- US Highway
- State Highway
- County Roads
- Private Roads
- Roads open to all motorized use
- Seasonal roads open approximately April 1 - September 1
- Motorized trails (<50" width)

- US Forest Service
- Bureau of Land Management
- National Park Service
- Other Jurisdiction
- State Lands
- State Wildlife Area
- Wilderness or Primitive Area
- Forest Administrative Boundary
- Ranger District Boundary
- County Boundary
- Continental Divide National Scenic Trail
- Transmission Line

- U.S. Route
- State Route
- County Road
- Primary Forest Road Suitable for Passenger Cars
- Forest Road Suitable for Passenger Cars
- Continental Divide National Scenic Trail

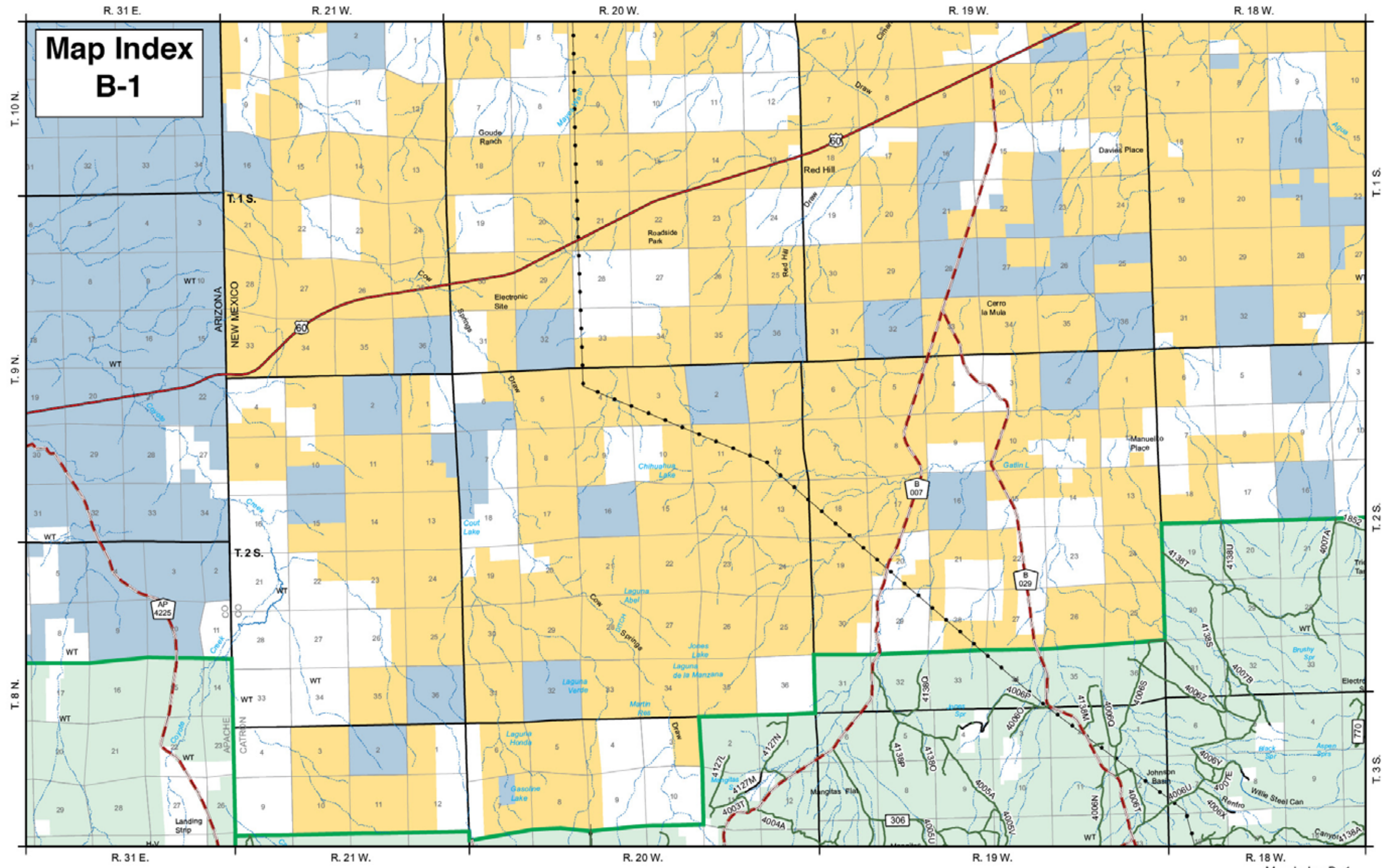


Coordinate System: NAD 1983 UTM Zone 12N
 Projection: Transverse Mercator
 Created On: 1/3/2014
 Created By: bgpark

Attention:
 This product is reproduced from geospatial information prepared by the Department of Agriculture, Forest Service. GIS data and product accuracy may vary. They may be developed from sources of differing accuracy, accurate only at certain scales, based on modeling or interpretation, incomplete while being created or revised, etc. Using GIS products for purposes other than those for which they were created, may yield inaccurate or misleading results. The Forest Service reserves the right to correct, update, modify, or replace GIS products without notification. For more information contact the Gila National Forest Supervisors Office GIS Department at (575) 388 - 8201.

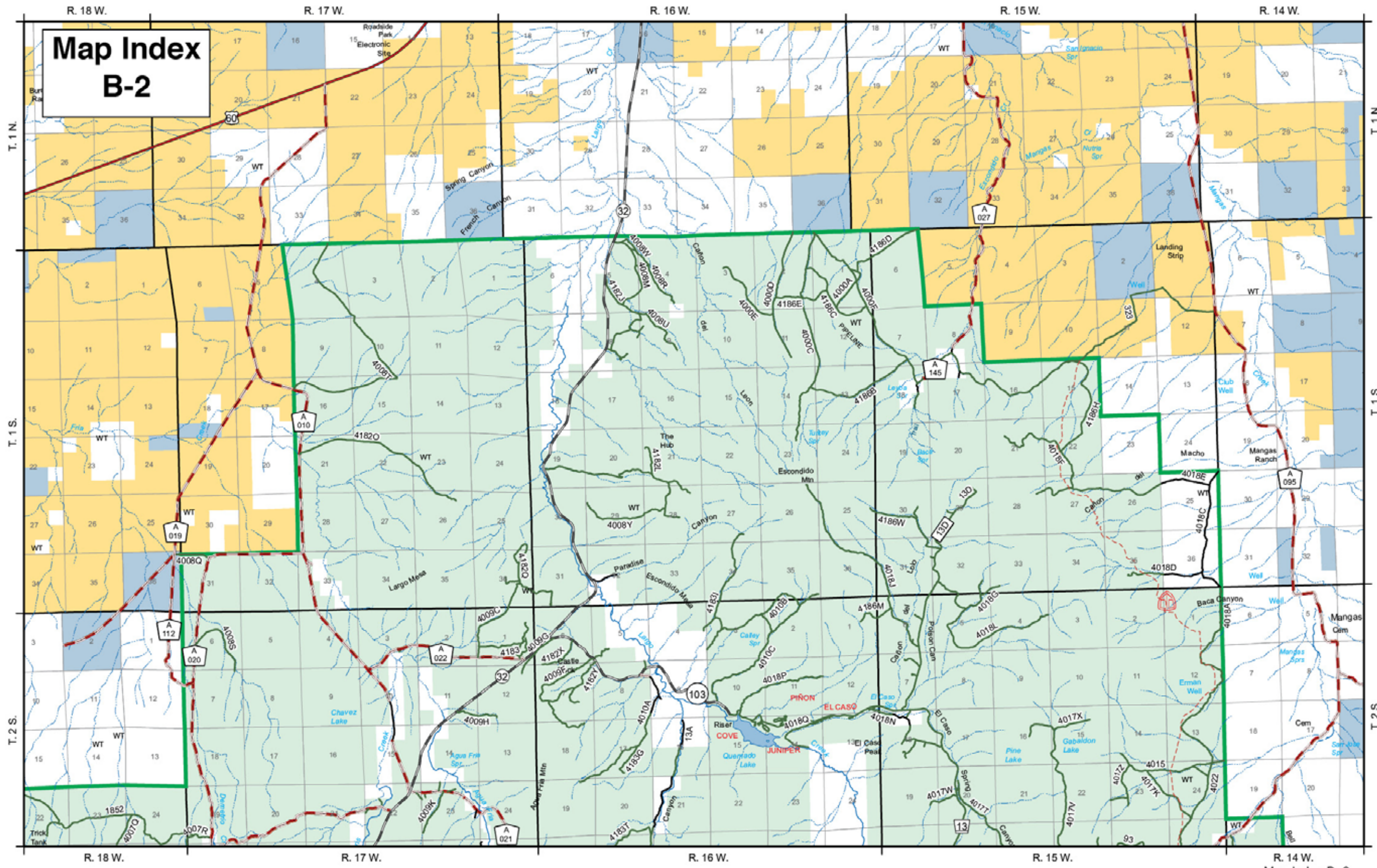
Notice: Road numbers for roads that are less than one-half mile long are not displayed on this map.

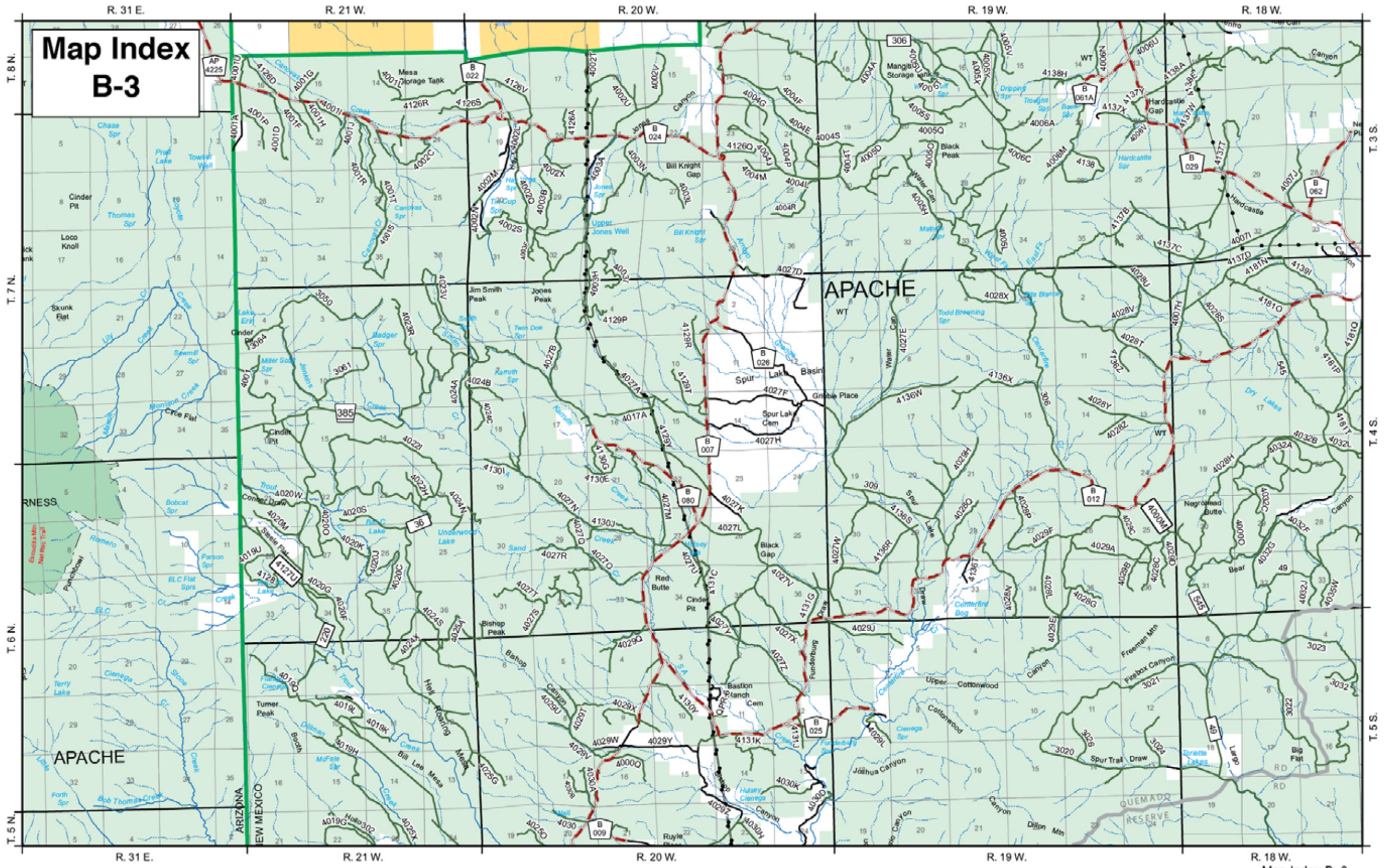
For More Information visit the Forest Travel Management Web Site at: <http://fs.usda.gov/goto/gila/travel>



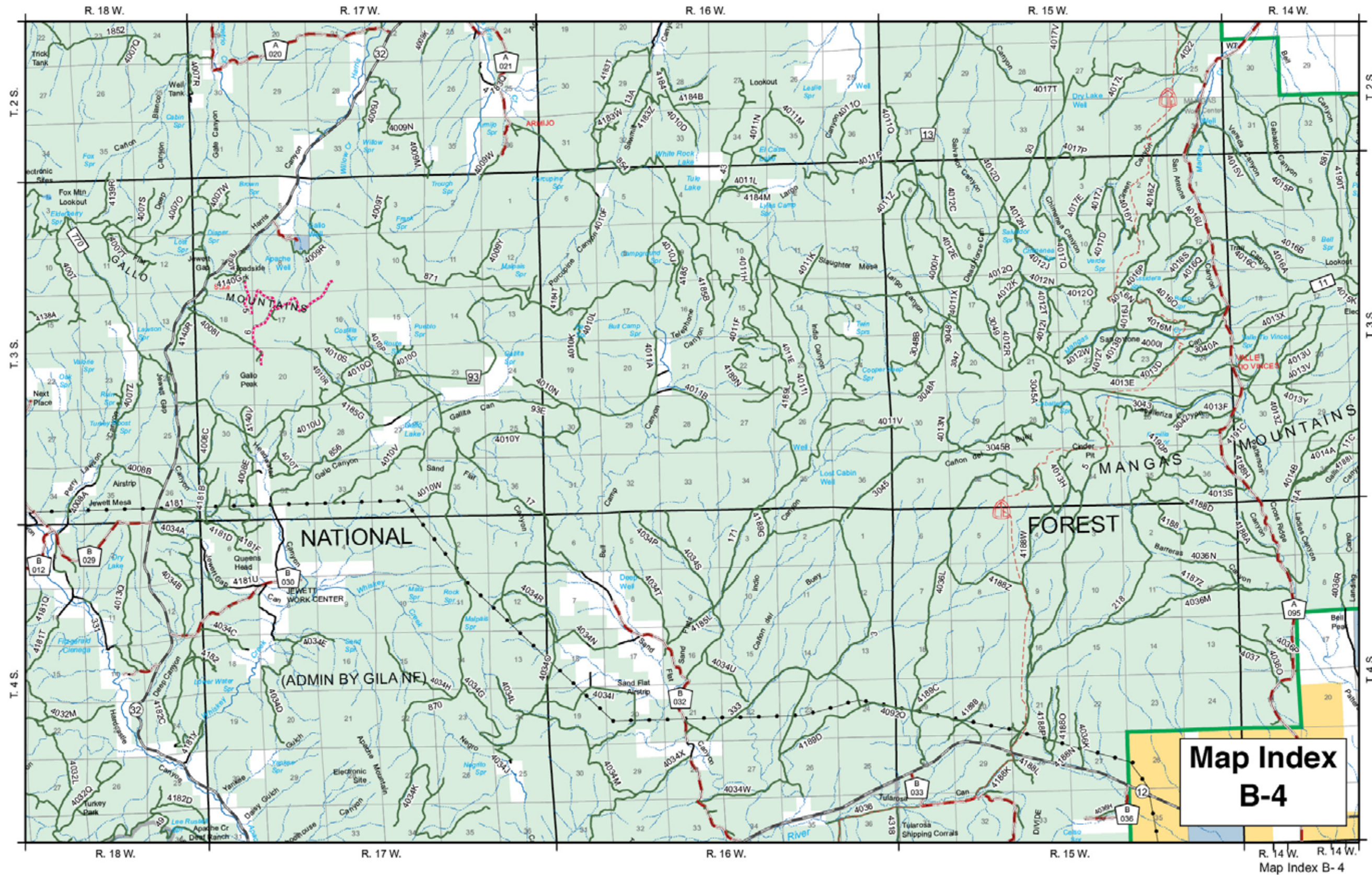
Map Index B-1

Maps for Alternative B - No Action, FEIS for Travel Management, Gila National Forest

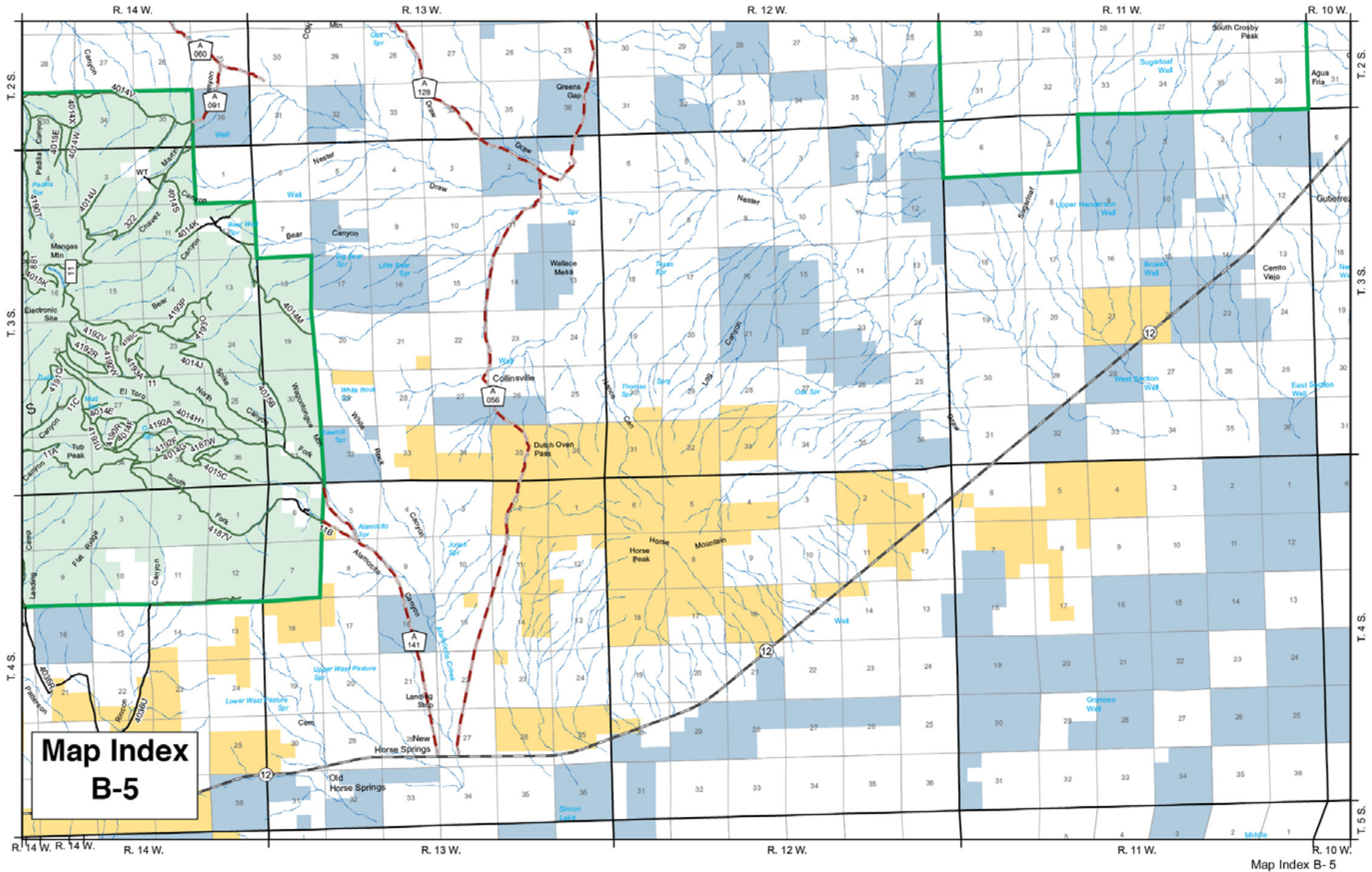


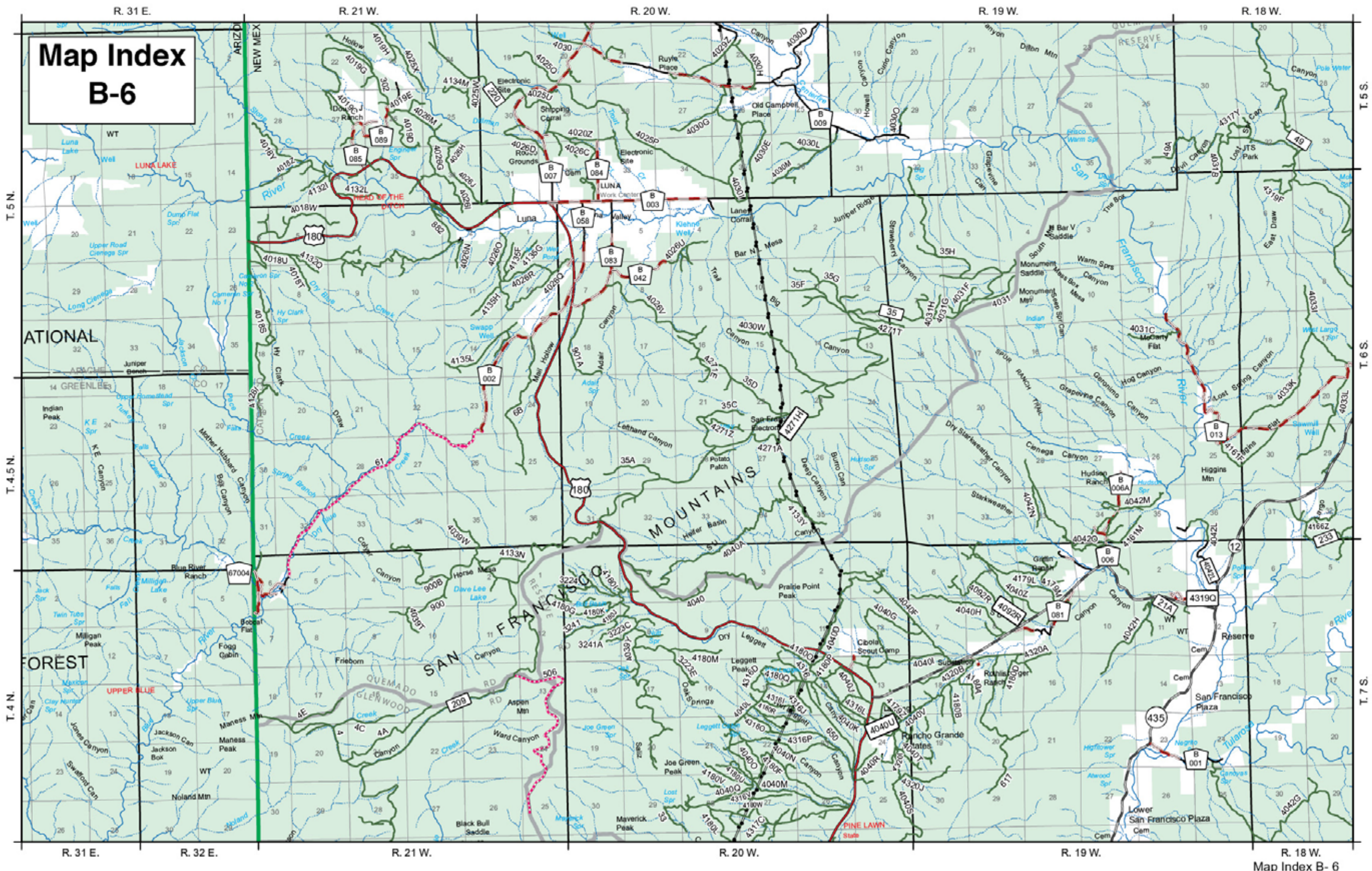


Map Index B-3

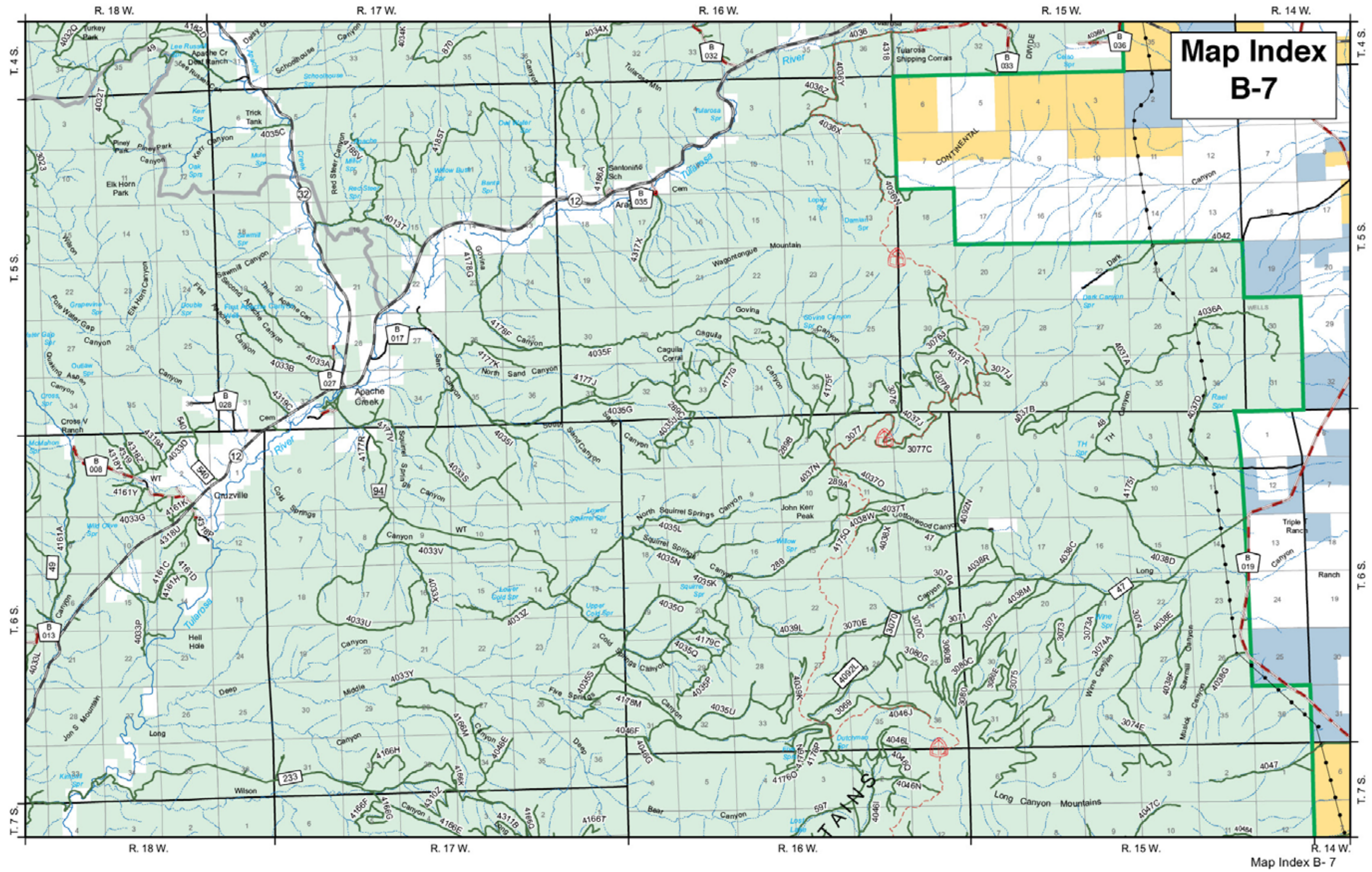


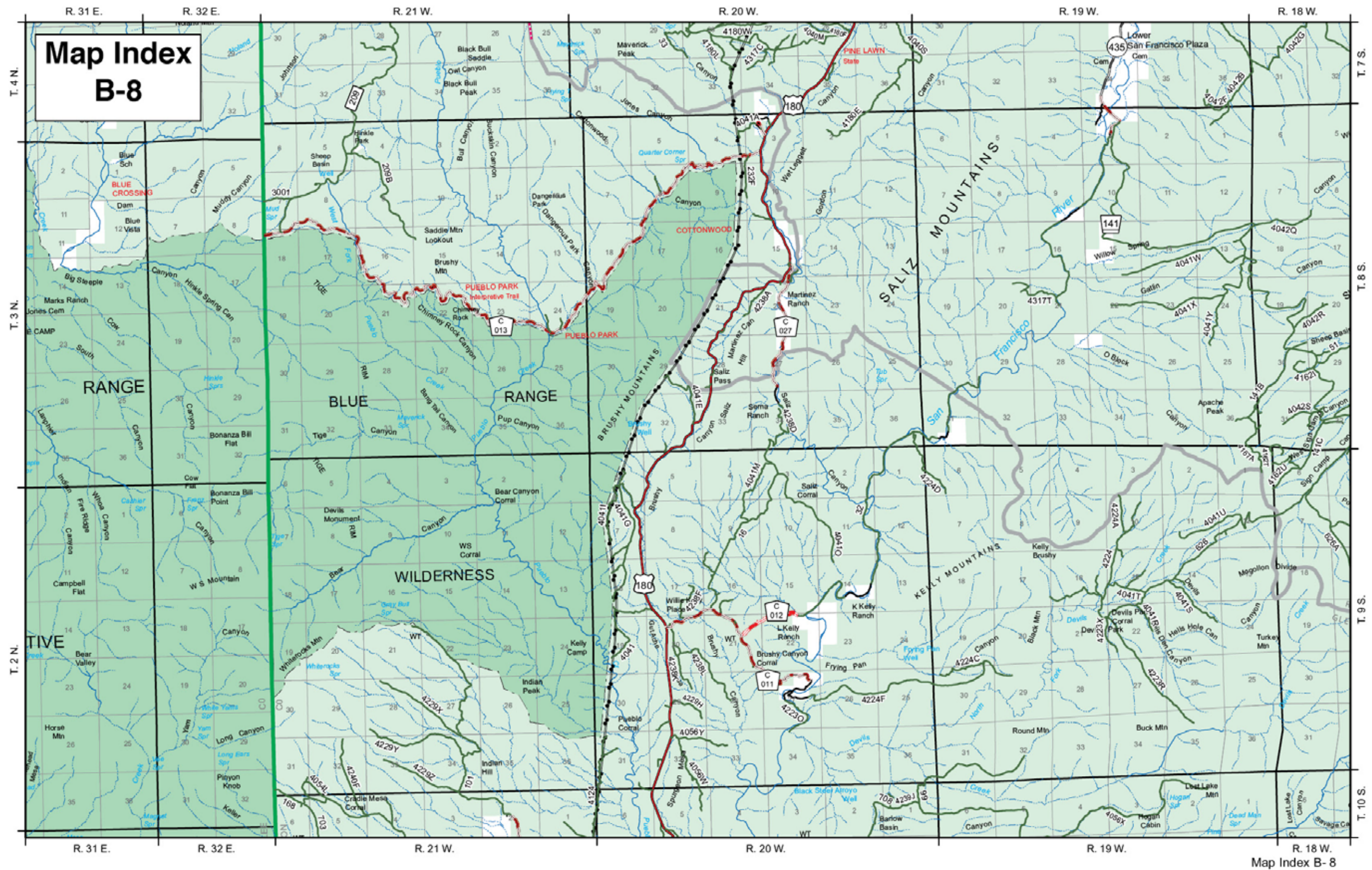
Maps for Alternative B - No Action, FEIS for Travel Management, Gila National Forest

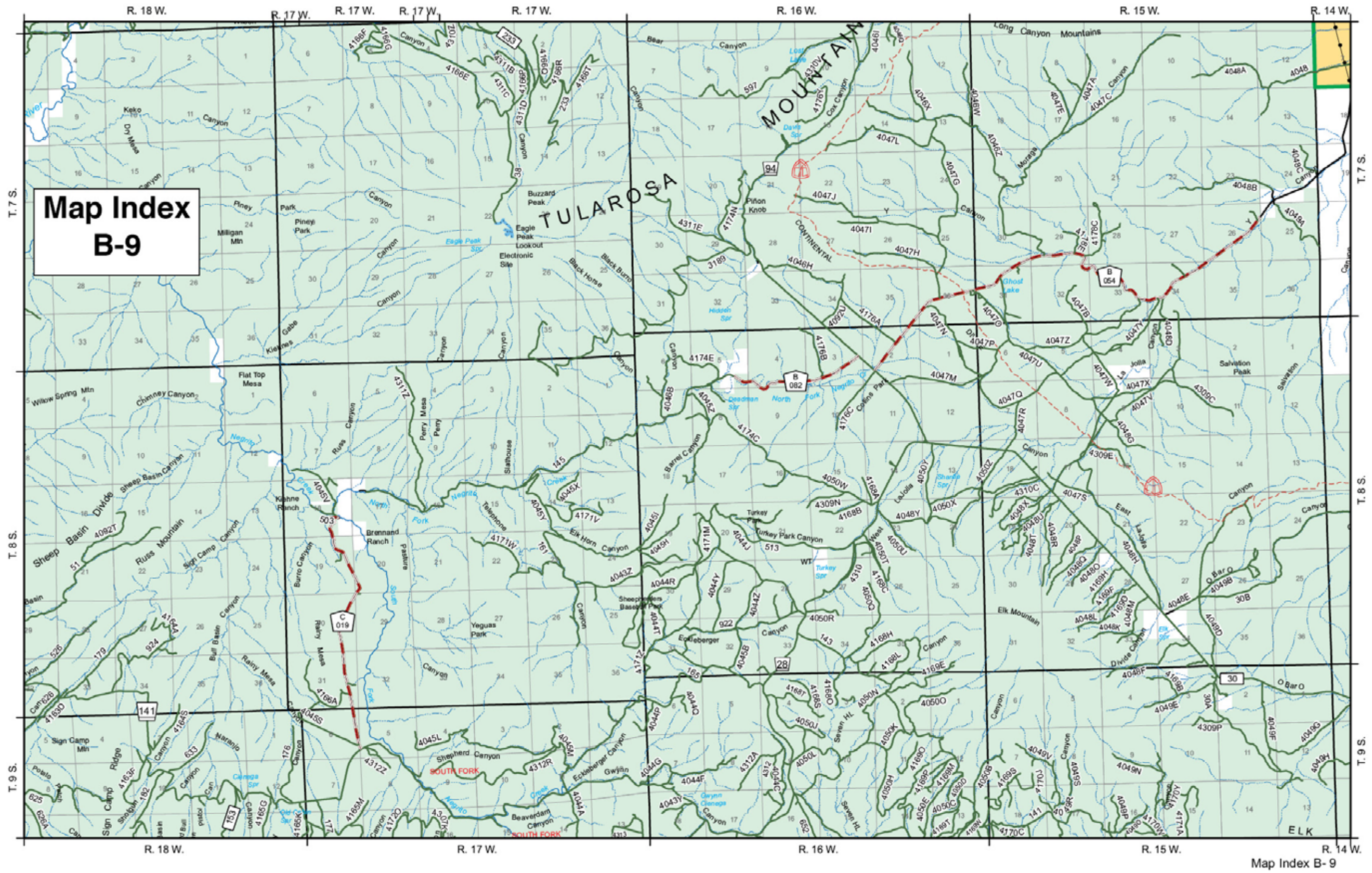




Maps for Alternative B - No Action, FEIS for Travel Management, Gila National Forest

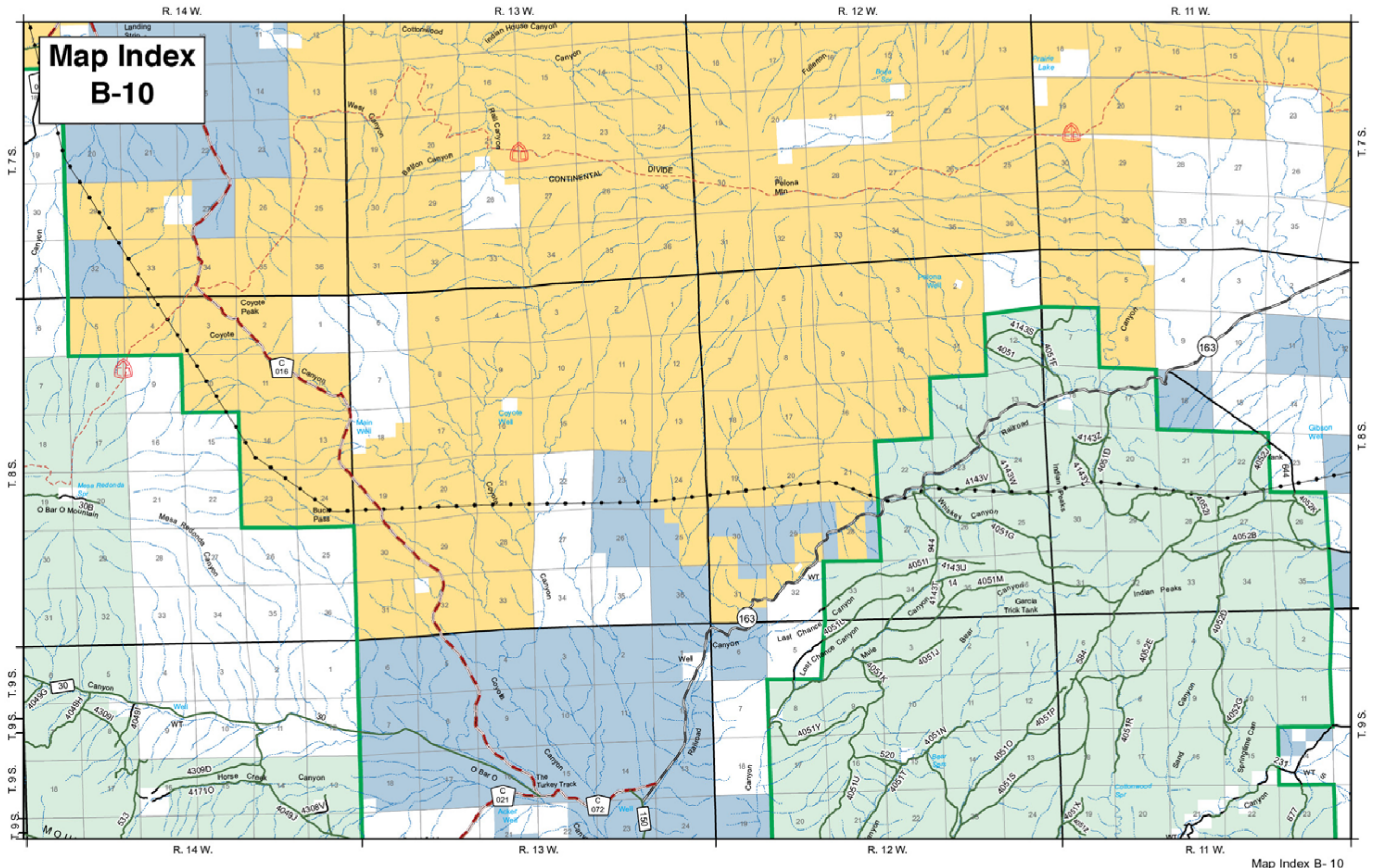


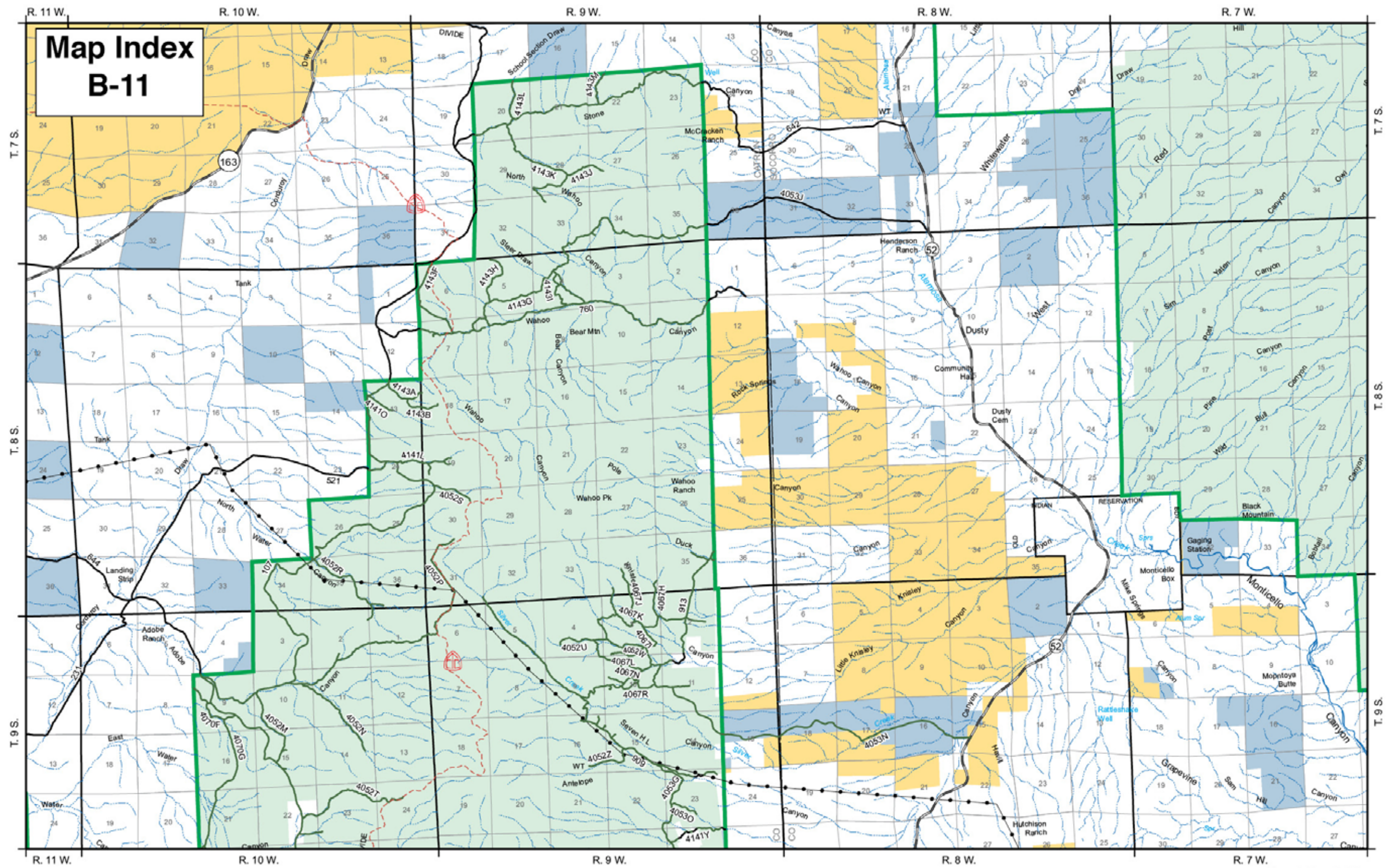


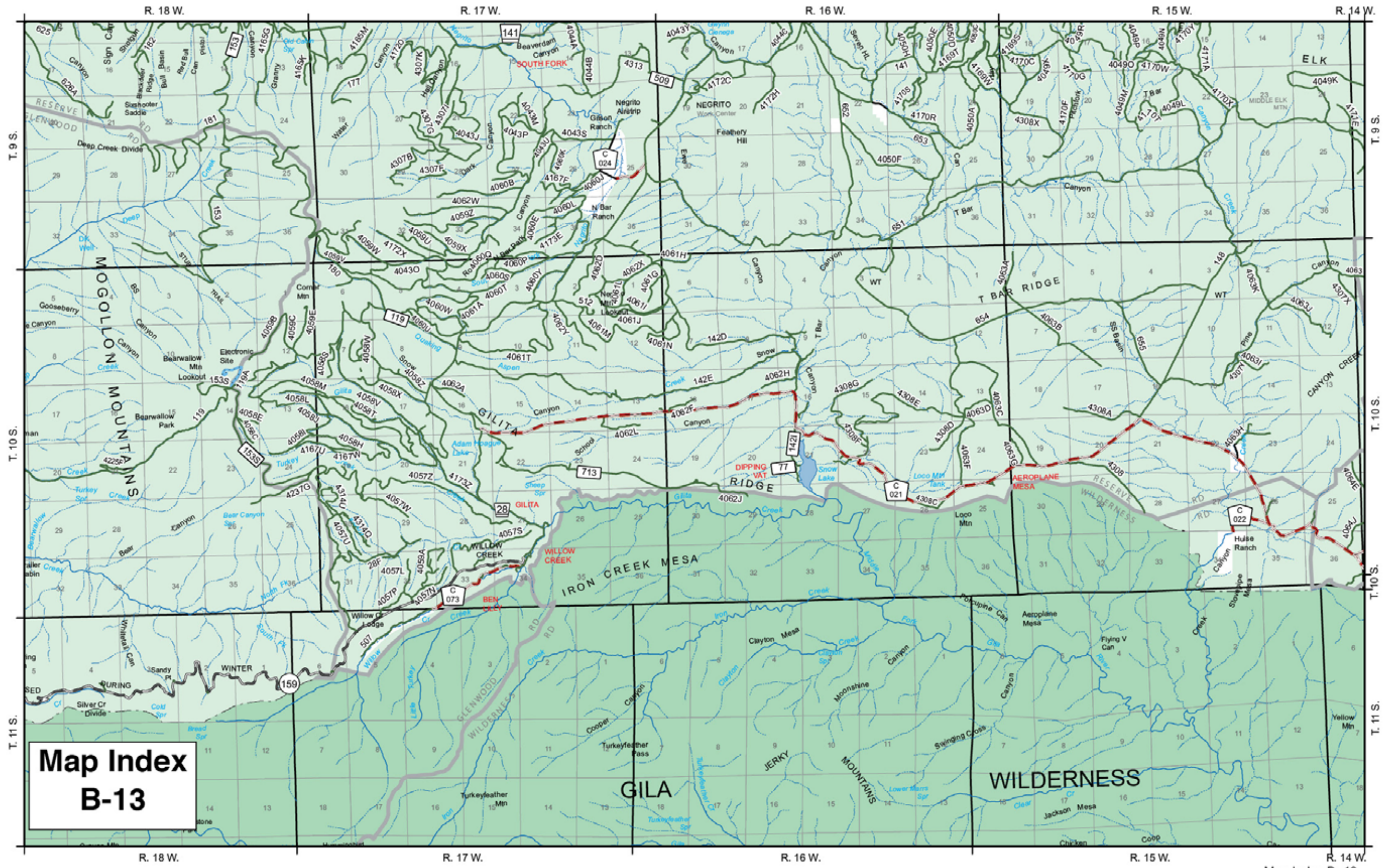


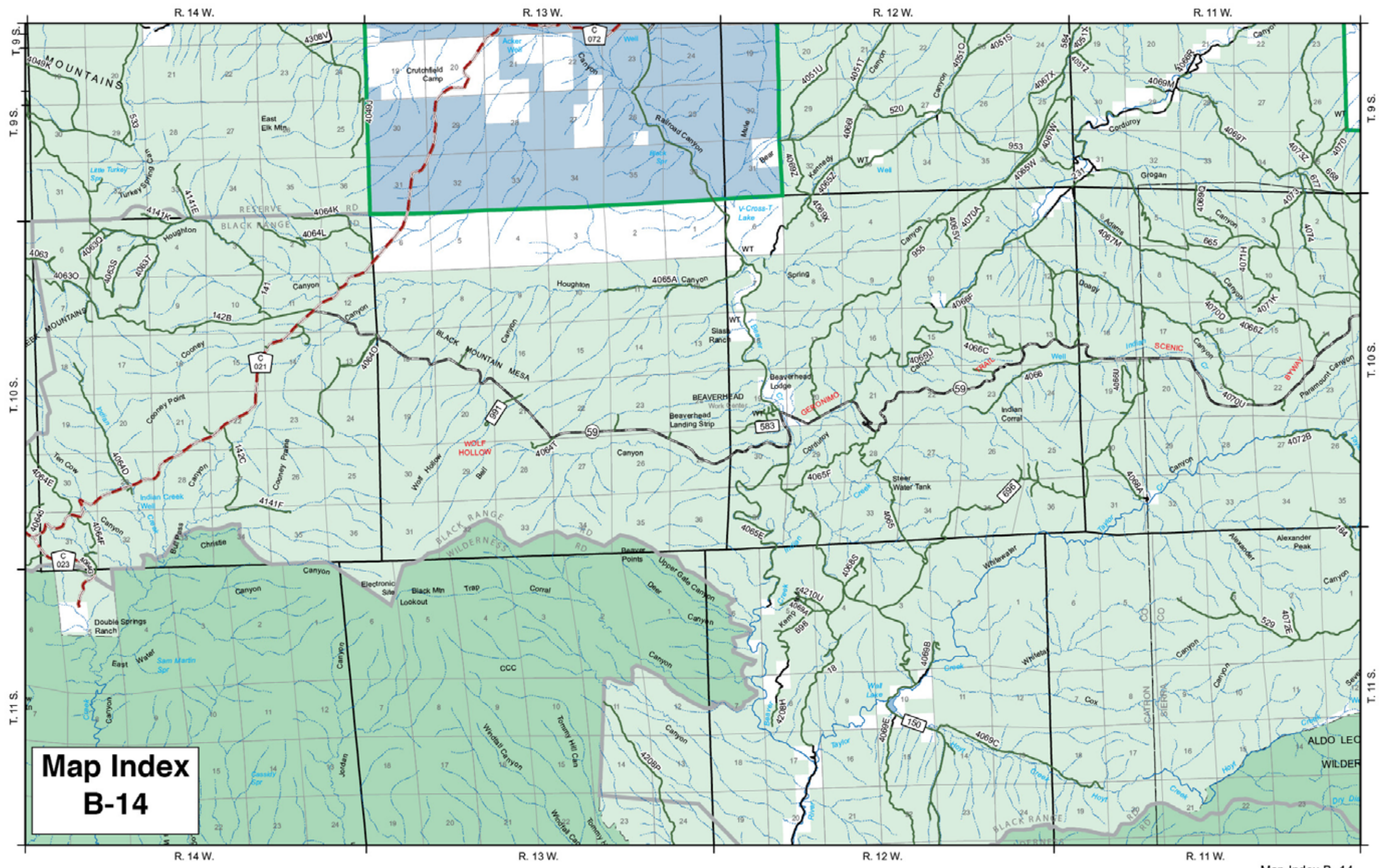
**Map Index
B-9**

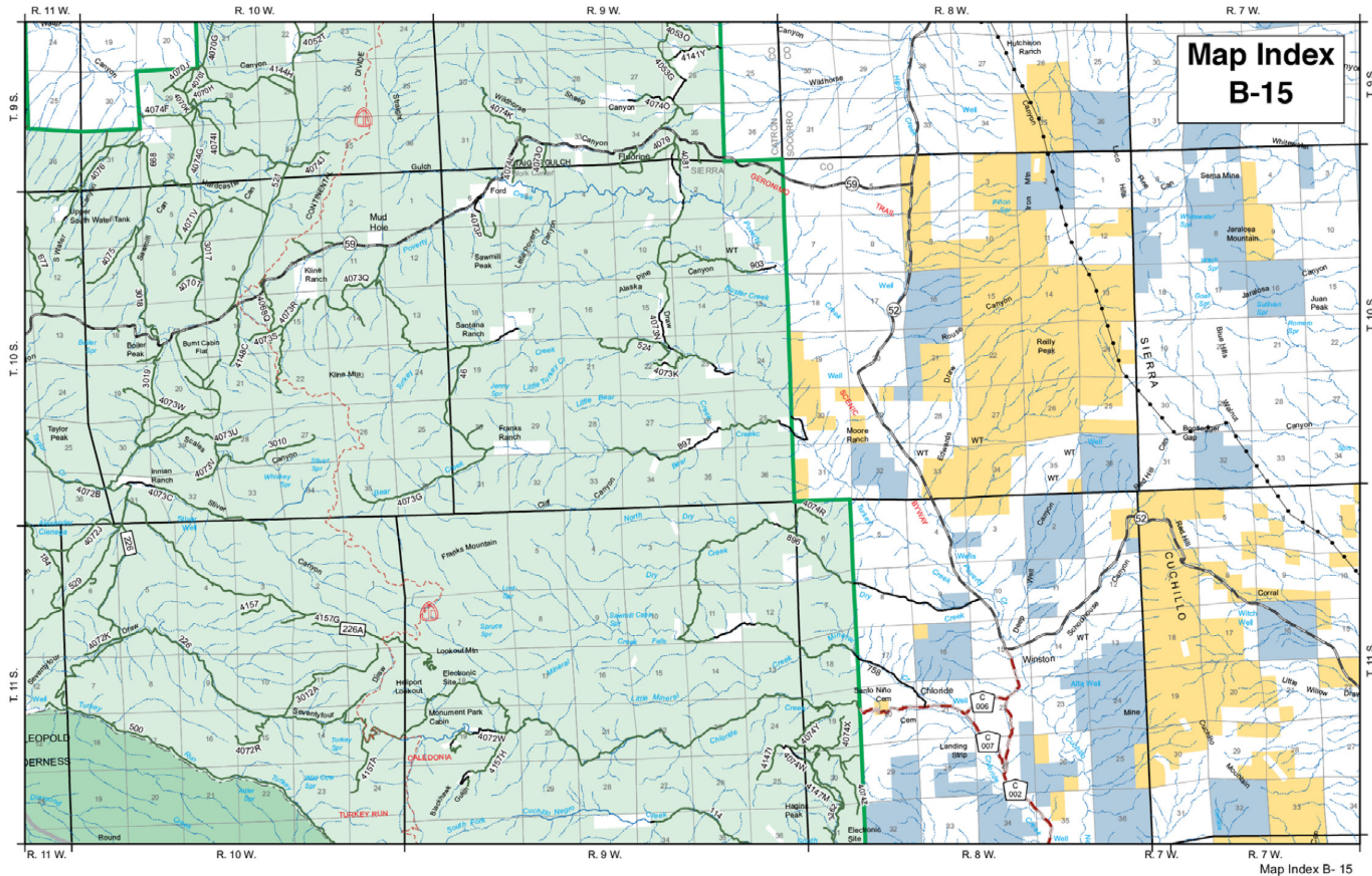
Map Index B-9

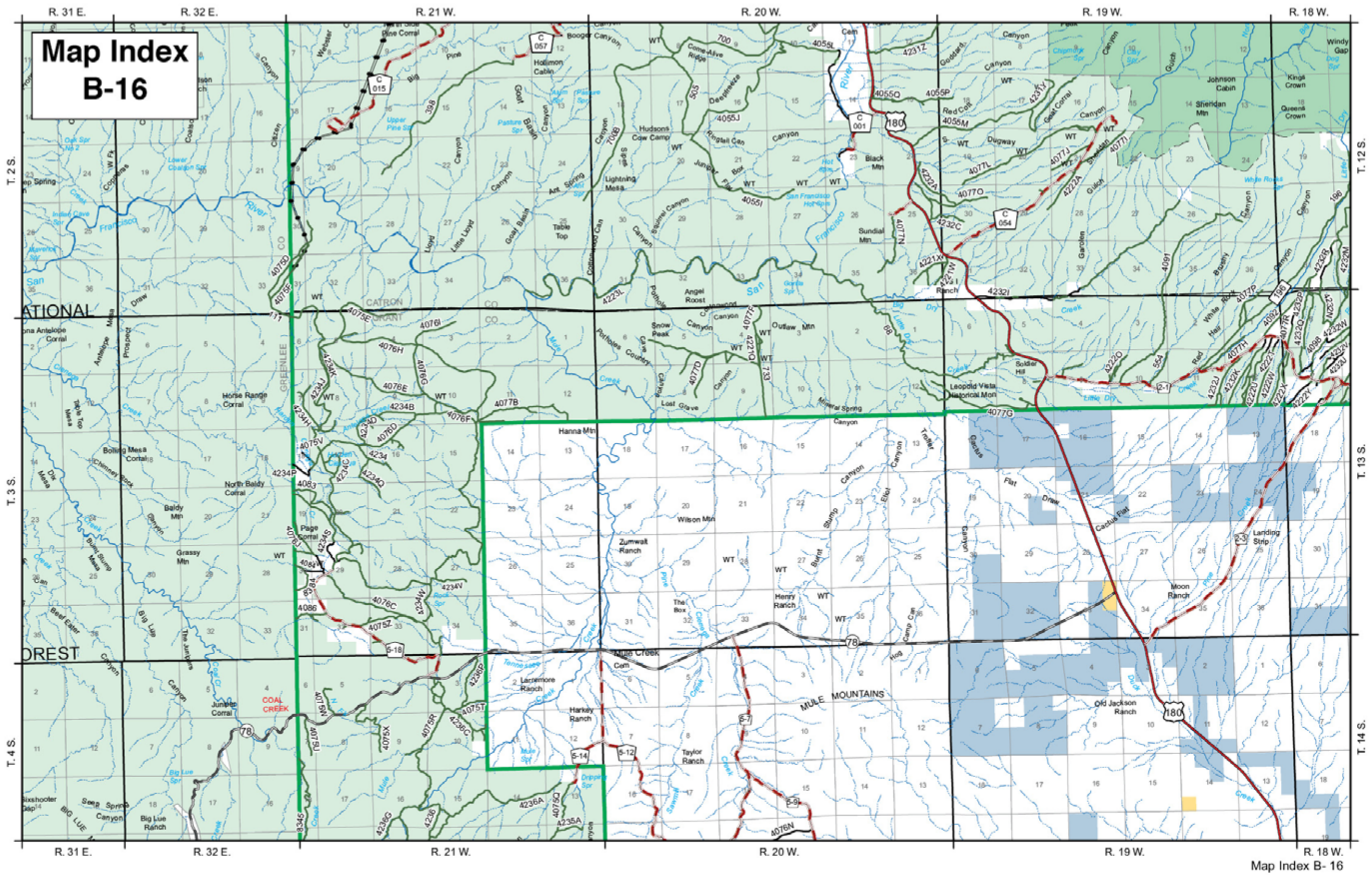


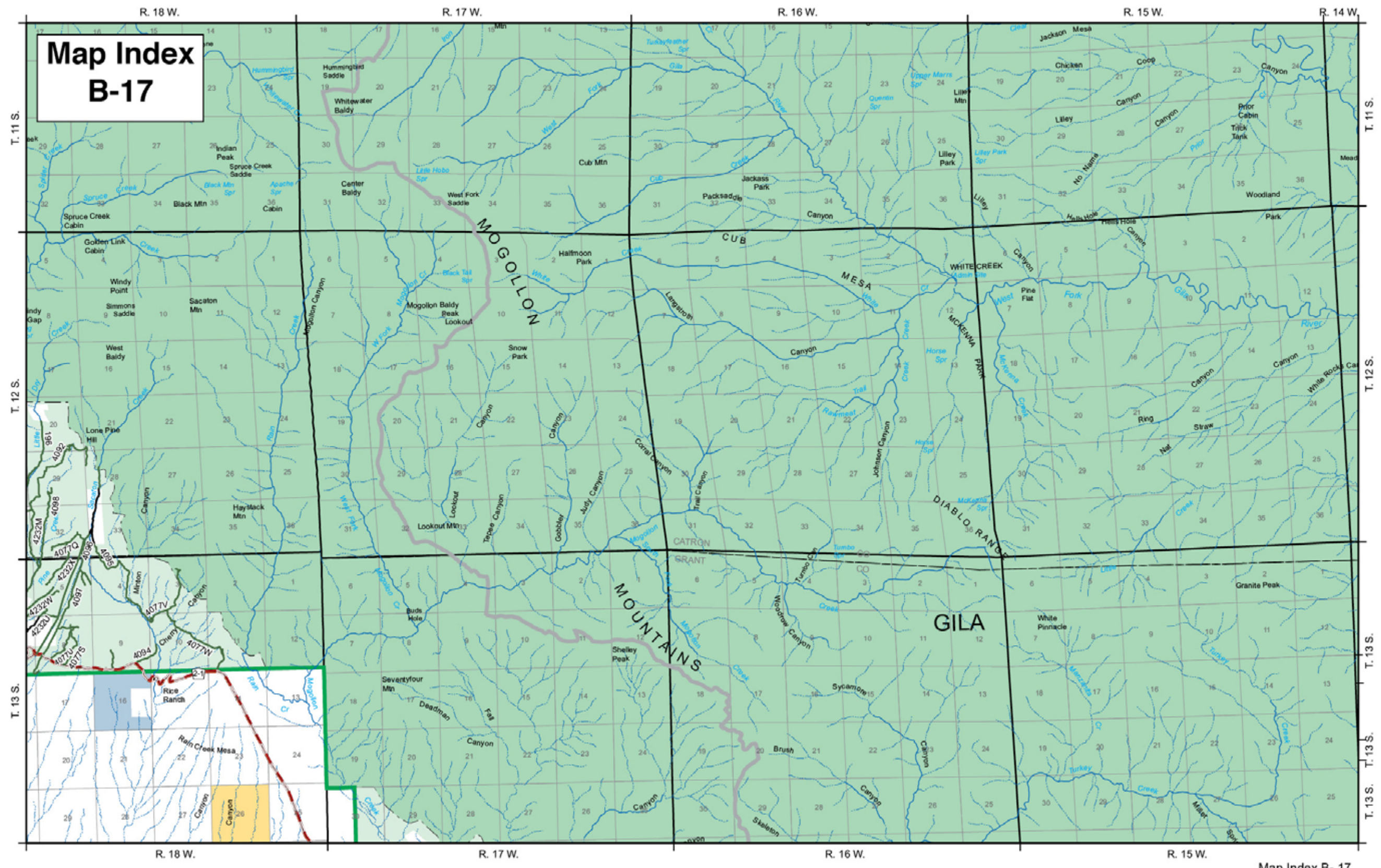






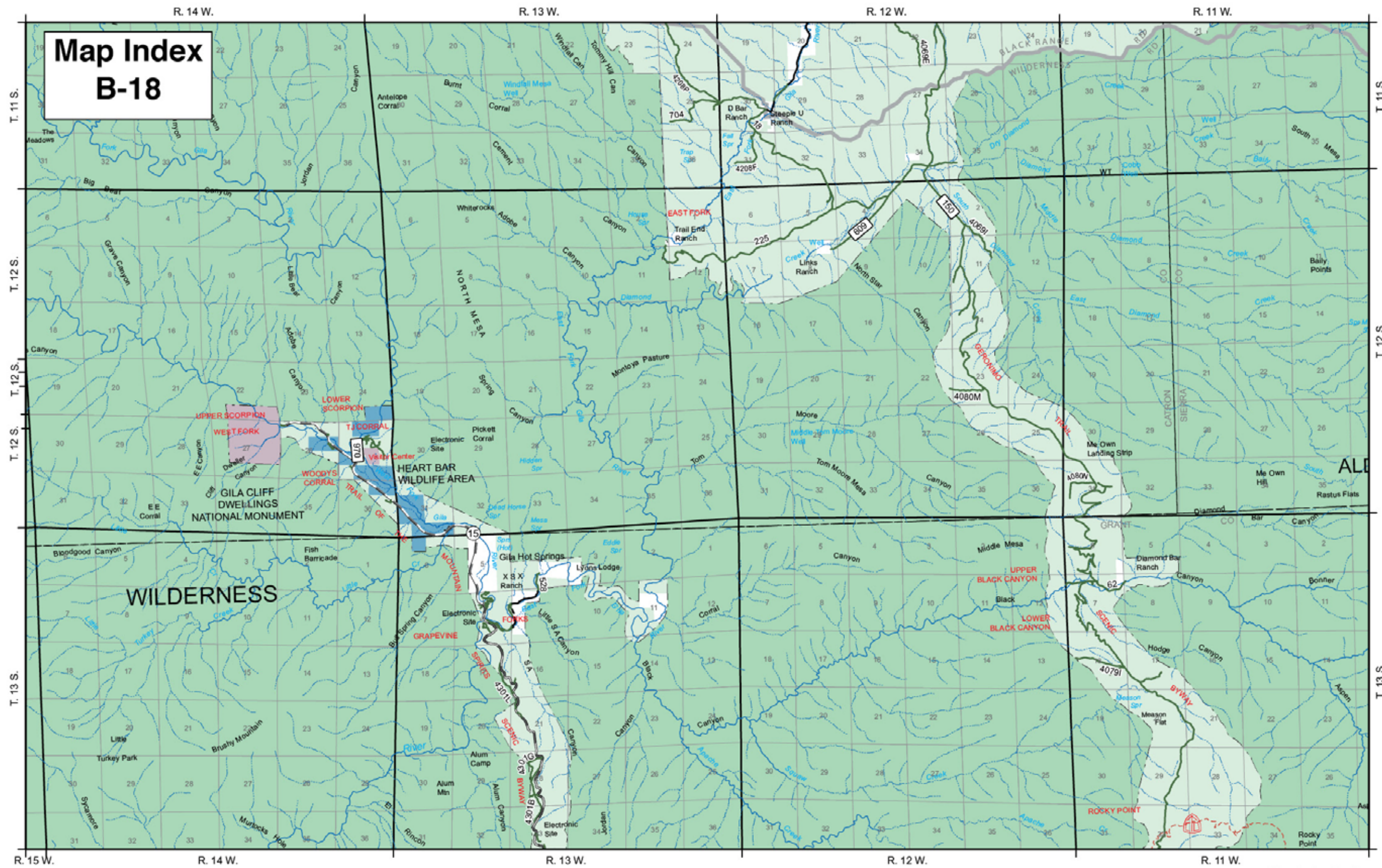


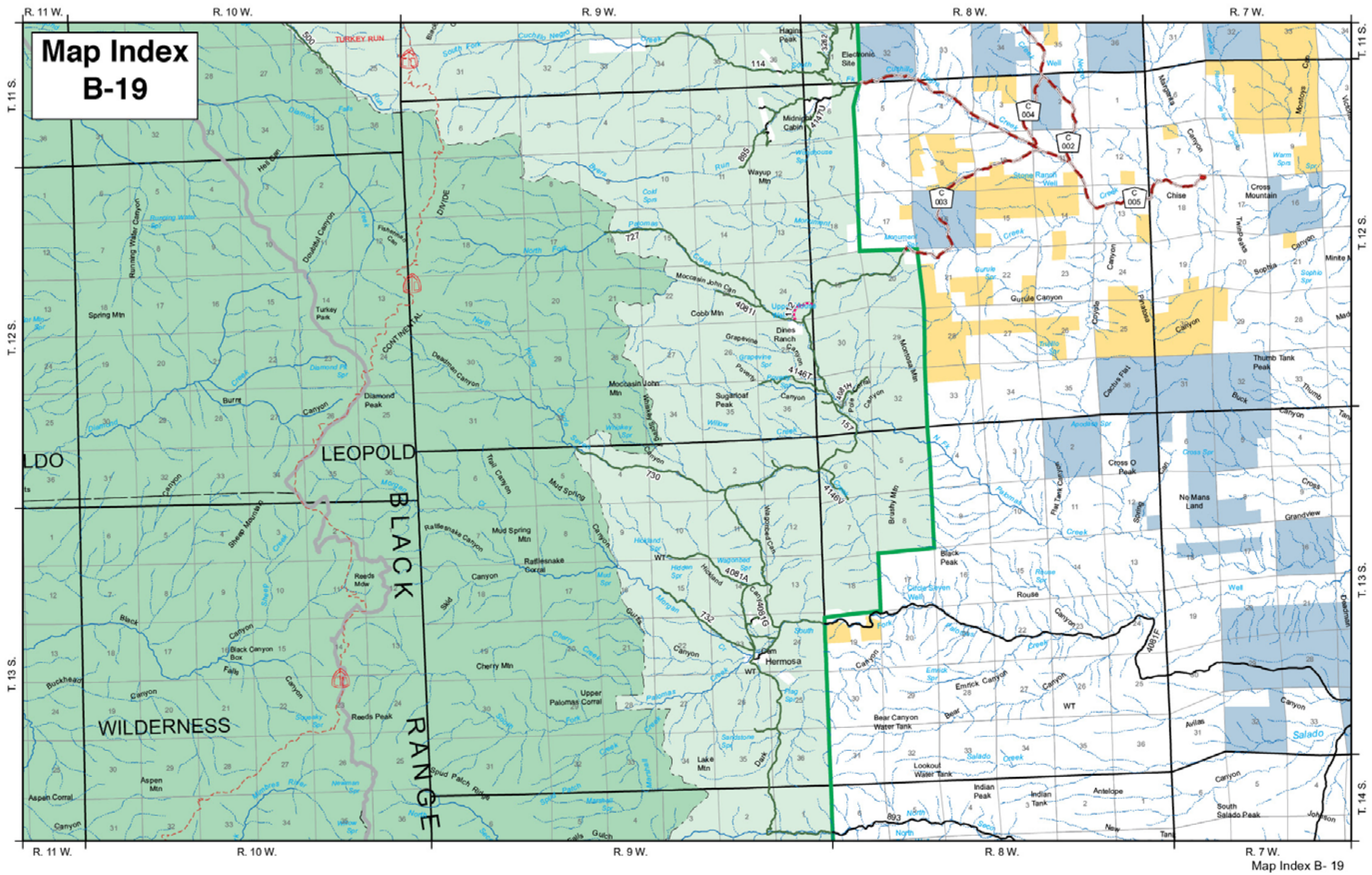


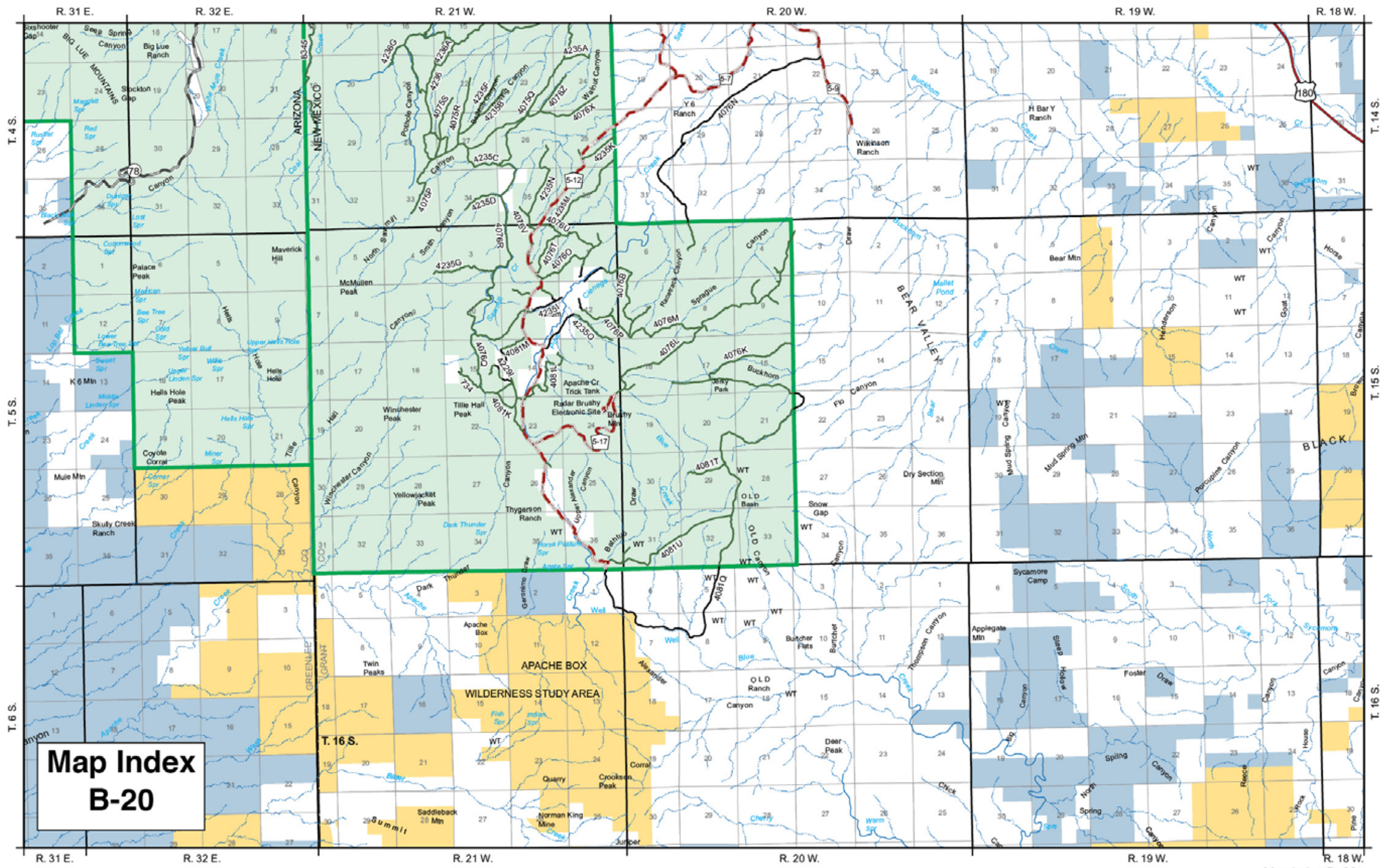


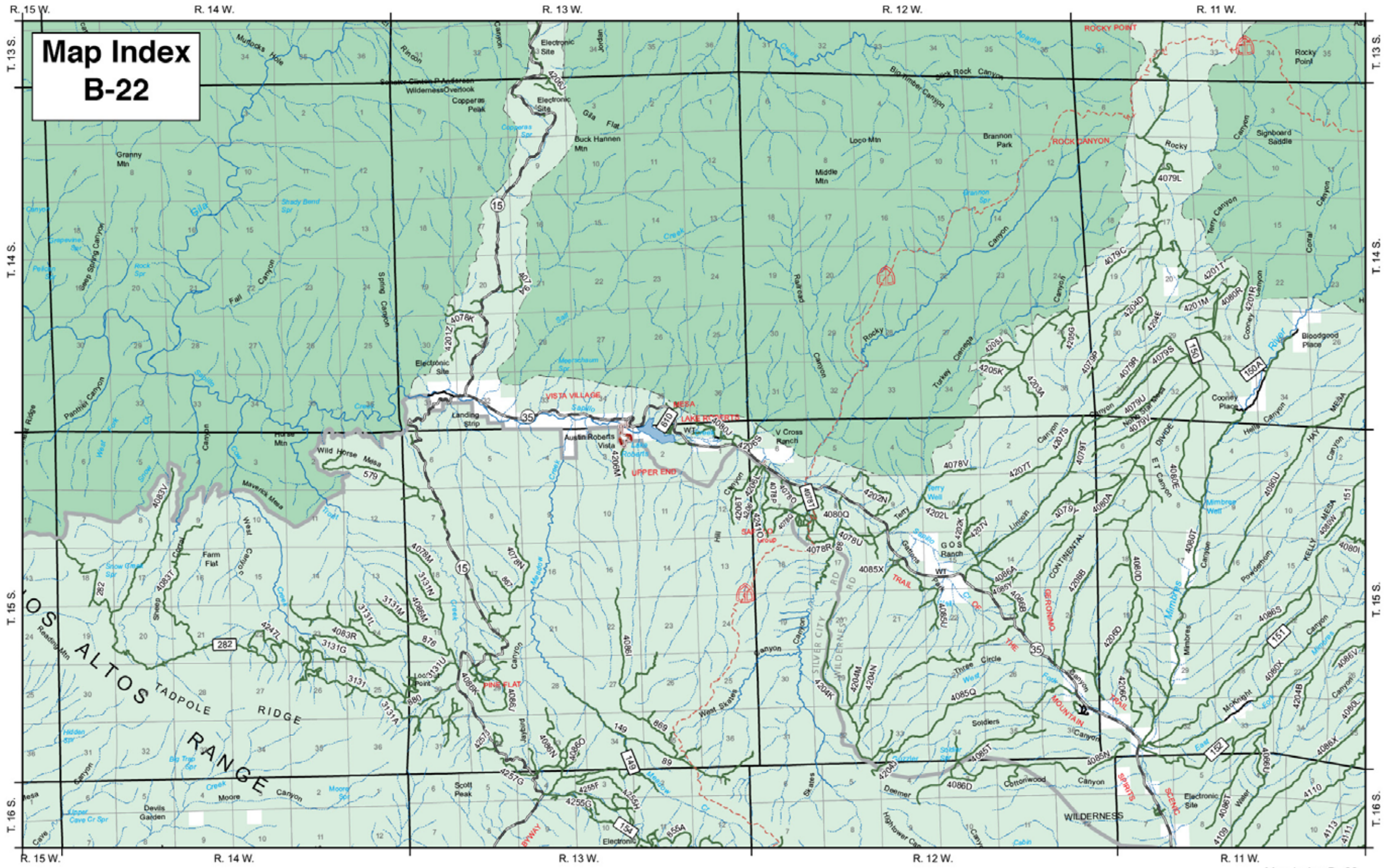
**Map Index
B-17**

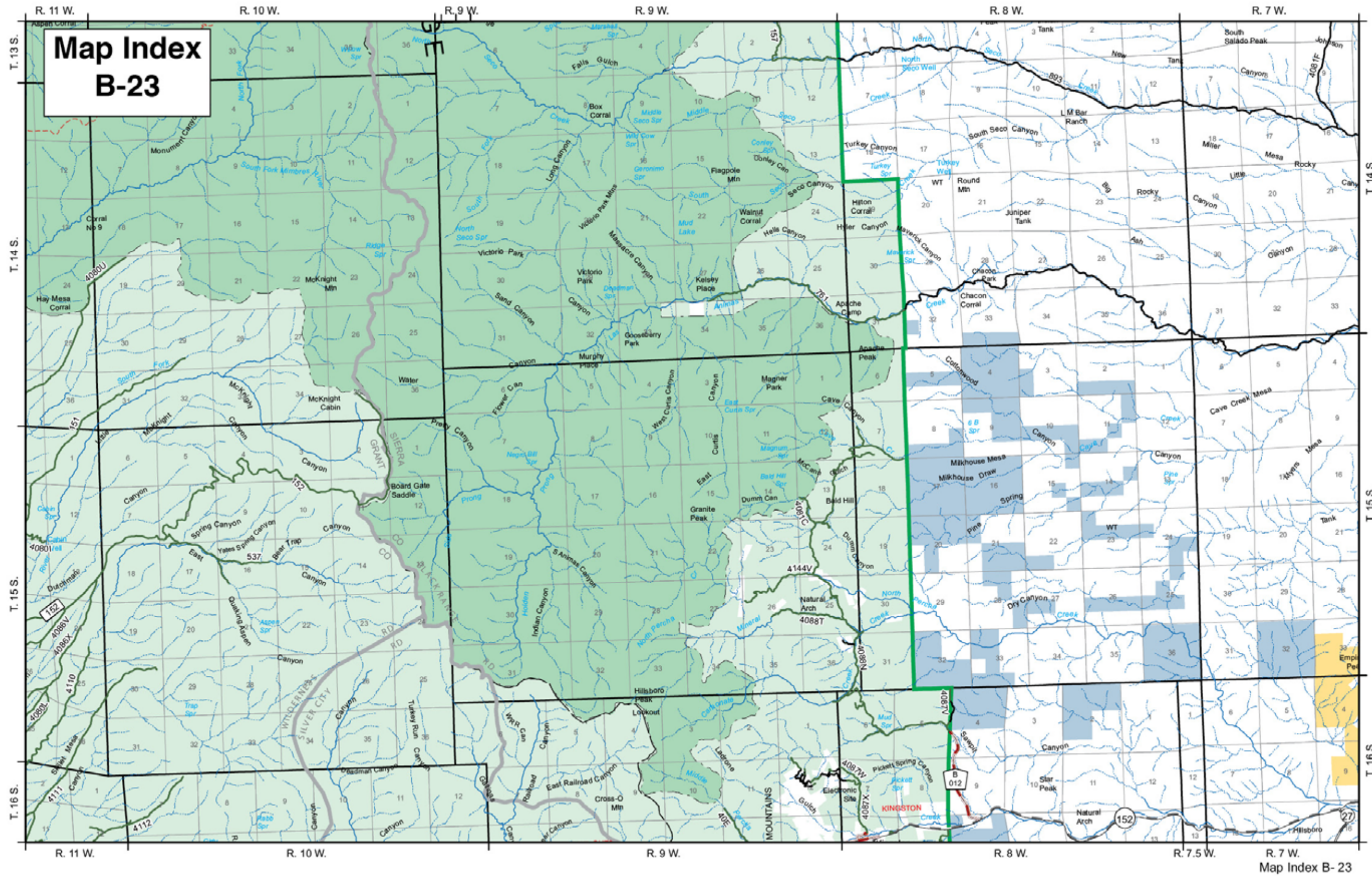
Map Index B- 17



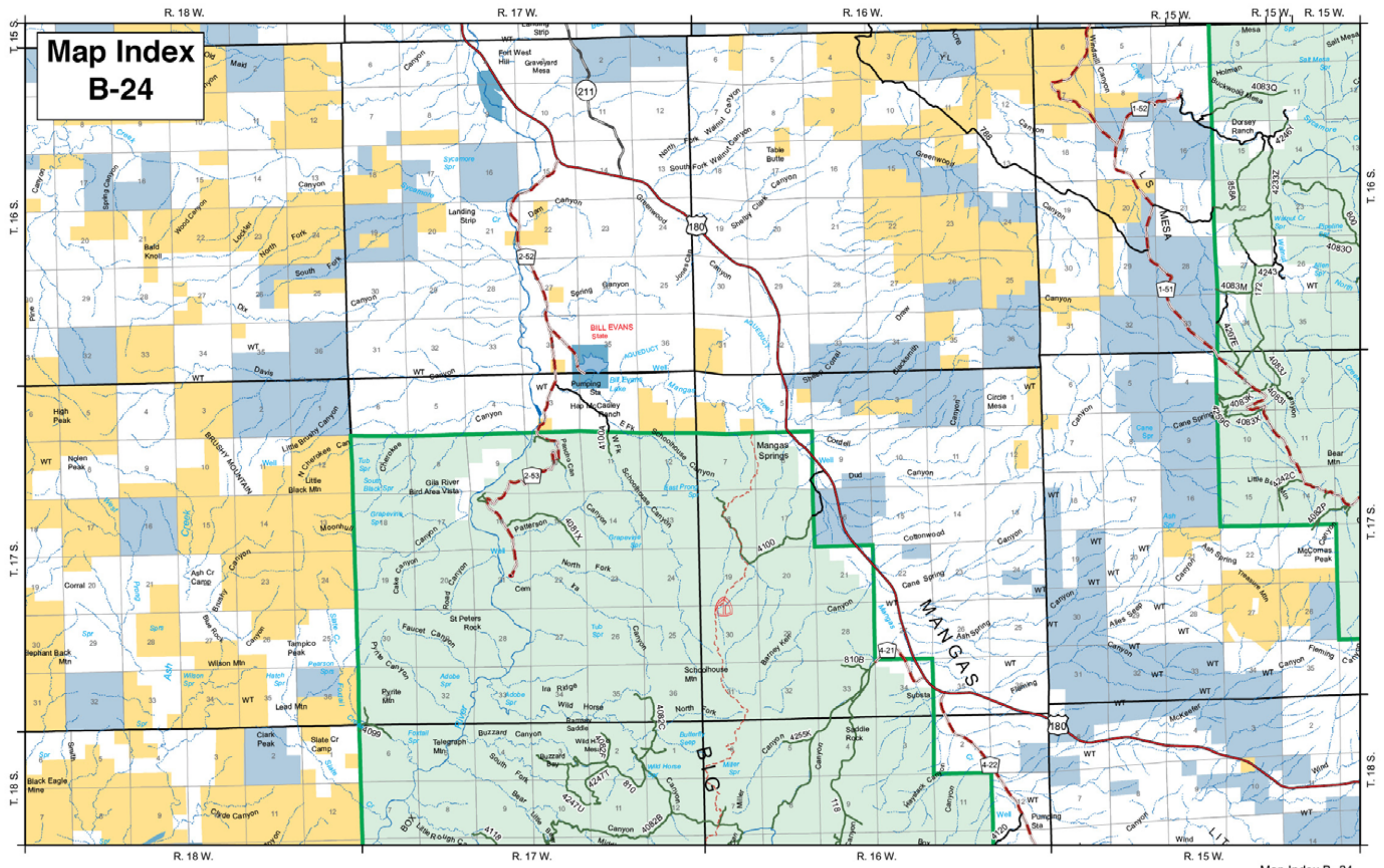


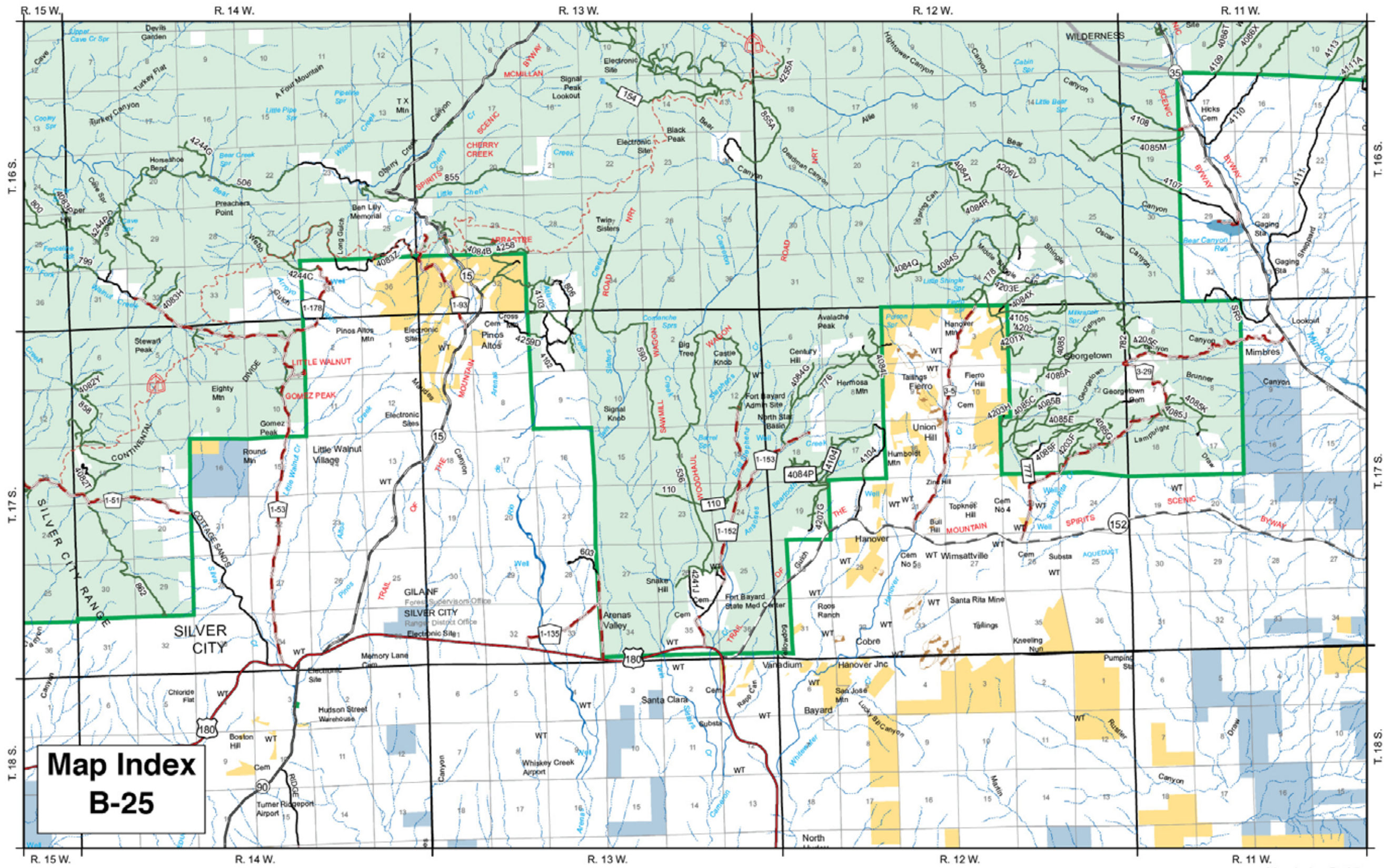


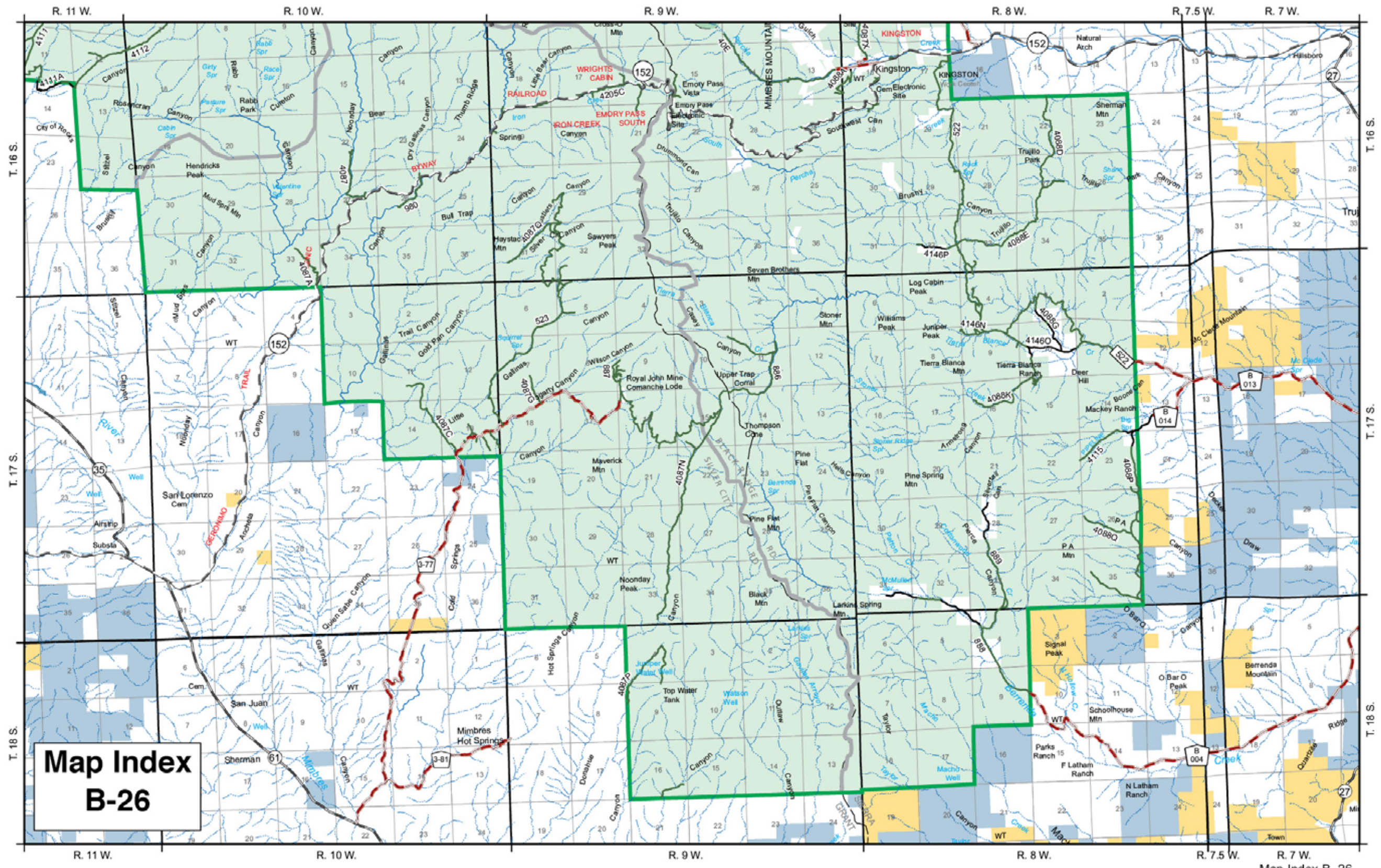


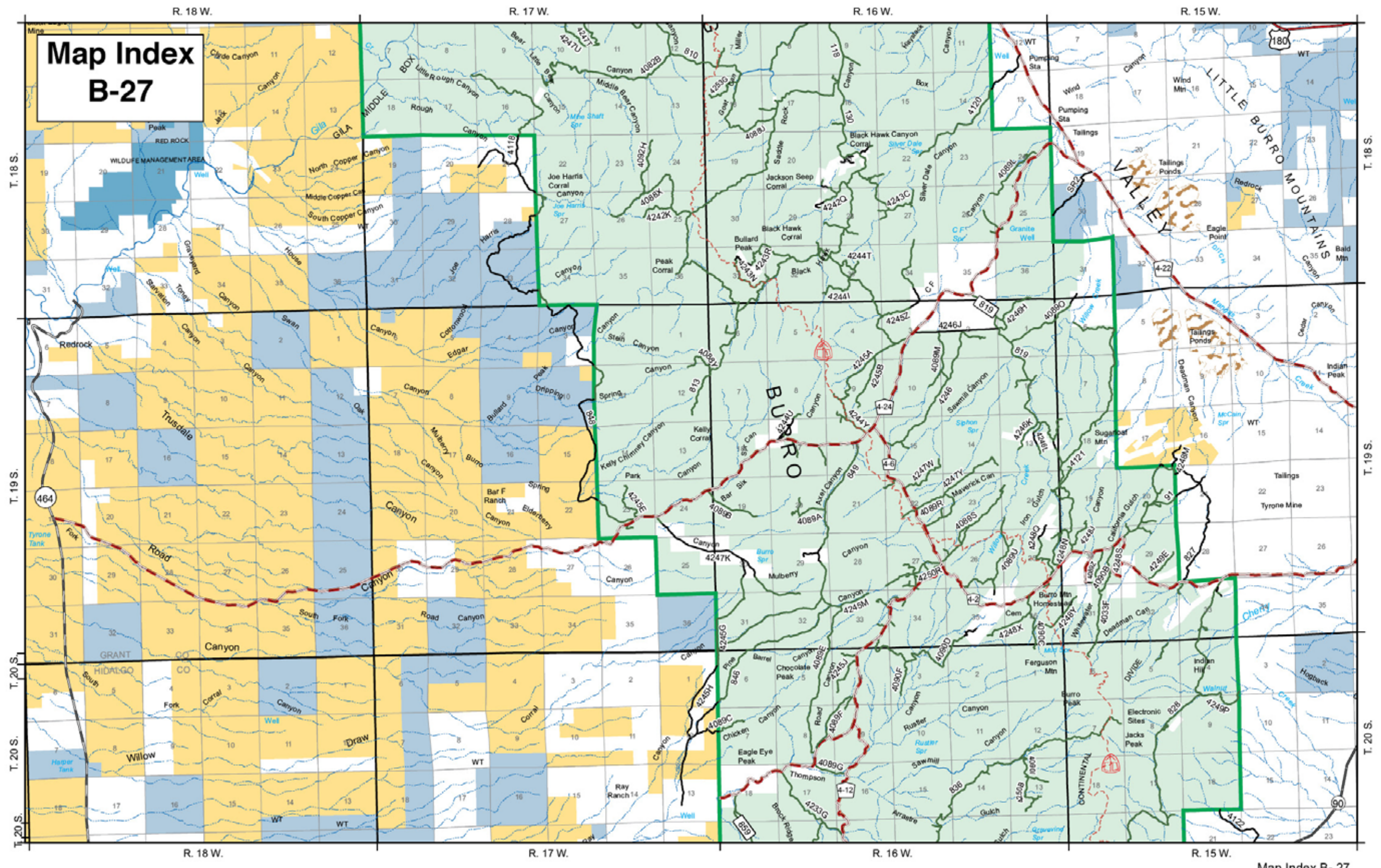


Map Index B-23









Map Index B- 27

