1-24-2003
e:\forest\projects\plan\street_drat\color_maps_alts.apr

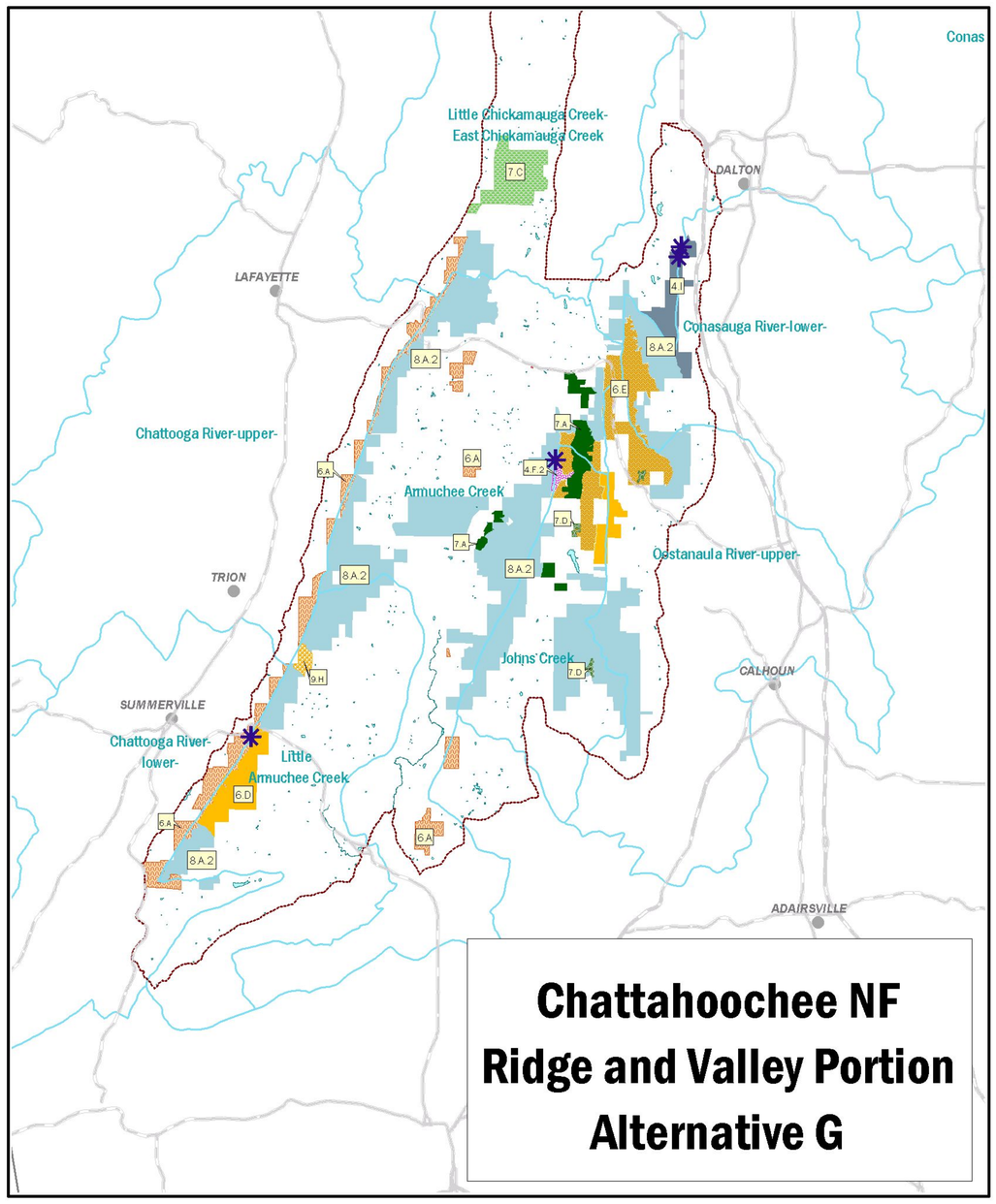

Chattahoochee NF
Ridge and Valley Portion
Alternative G

10 0 10 20 30 Miles

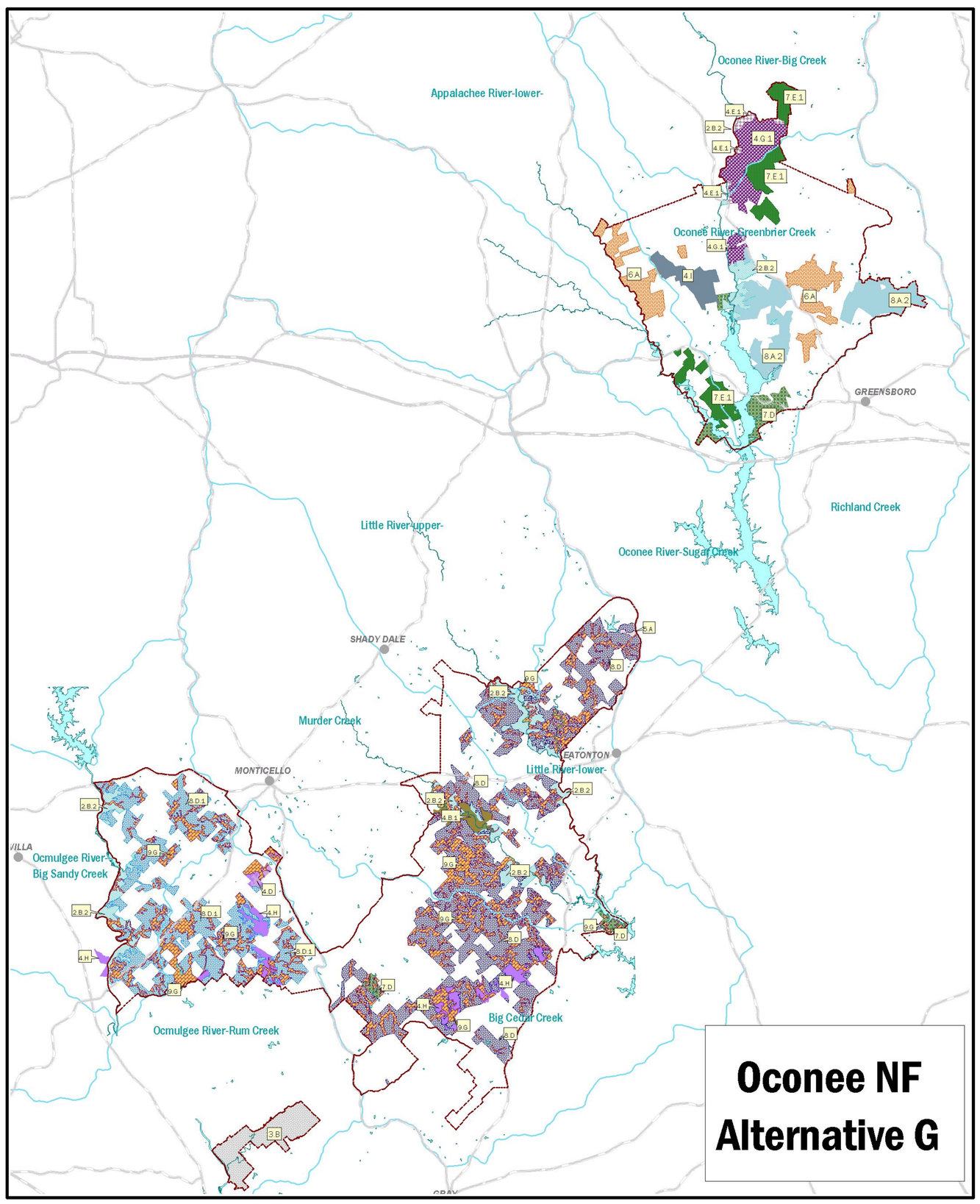

Oconee NF
Alternative G

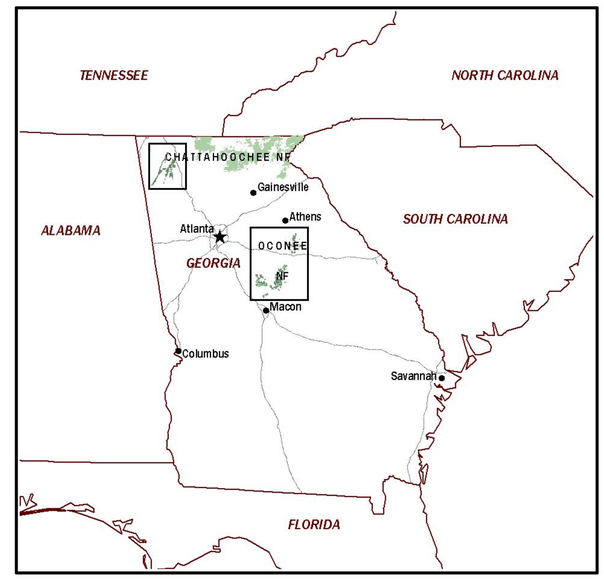

***Not all Management Prescriptions are used in each Alternative.

LEGEND

- Electronic Sites
- Cities
- Major Roads
- Proclamation Boundary
- Waterbodies
- Watershed Management Area Boundaries

Management Prescriptions

National Designations
- 1.A-Designated Wildernesses/Wilderness Study Areas
- 1.B-Recommended Wilderness Study Area
- 2.A-Wild and Scenic Rivers
- 2.A.1- Designated Wild River Segments
- 2.A.2- Designated Scenic River Segments
- 2.A.3- Designated Recreational River Corridor
- 2.B.1- Recommended Wild River Segments
- 2.B.2- Recommended Scenic River Segments
- 2.B.3- Recommended Recreational River Segments
- 3.A - National Scenic Area
- 3.B-Experimental Forests: Hitchiti
- 3.C - National Recreation Areas
- 3.D - Proposed National Recreation Areas

Special Areas
- 4.A- Appalachian National Scenic Trail Corridor
- 4.B.1- Murder Creek Research Natural Area
- 4.C-Geologic and Paleontologic Area
- 4.D - Botanical-Zoological Areas
- 4.E.1- Cultural/Heritage Areas
- 4.F - Scenic Areas
- 4.F.1- Regional Forester Scenic and Wildlife Management Areas
- 4.F.2- Regional Forester Designated Scenic Areas
- 4.G.1- Regional Forester Designated Experimental Forest- Scull Shoals
- 4.H- Forest-Designated Outstandingly Remarkable Streams
- 4.I - Natural Areas- Few Open Roads
- 4.J-Urban/Suburban Interface

Administrative
- 5.A- Administrative Sites
- 5.D - Military Use Areas (Camp Merrill)

Old Growth
- 6.A-Old Growth Forest Communities- Emphasize Natural Processes
- 6.B - Areas Managed to Restore/Maintain Old Growth Characteristics
- 6.C-Old Growth Managed with Natural Processes and Restoration Activities
- 6.D- Core Areas of Old-Growth Surrounded by Areas with Extended Forest Rotations
- 6.E- Old Growth Core Areas Surrounded by Uneven-Aged Management

Recreation
- 7.A - Scenic Byway Corridor
- 7.B - Scenic Corridors and Sensitive Viewsheds
- 7.C-OHV Use Areas
- 7.D-Concentrated Recreation Zones, Including Developed Recreation Sites
- 7.E.1 - Dispersed Recreation Areas
- 7.E.2 - Dispersed Recreation Areas with Vegetation management

Wildlife Habitat
- 8.A.1- Mix of Successional Forest Habitats
- 8.A.2 - Forest Interior, Mid- to Late-Successional Forest Habitats
- 8.B-Mix of Successional Habitats- Emphasize Early Successional
- 8.B.1-Early Successional Habitat Emphasis
- 8.D-Red-Cockaded Woodpecker Habitat
- 8.D.1-Red-Cockaded Woodpecker Sub-Habitat Management Area
- 8.E.1-Ruffed Grouse Management
- 8.E.3 - High Elevation, Early Successional Habitat

Restoration
- 9.A.1- Source Water Protection Watersheds
- 9.A.3 - Watershed Restoration Areas
- 9.G- Maintain and Restore Upland and Bottomland Hardwoods and Mixed Pine-Hardwood Forests
- 9.H- Management, Maintenance, and Restoration of Plant Associations to their Ecological Potential

Timber
- 10.A-Sustained Yield Timber Management
- 10.B-High Qualtiy Forest Products
- 10.E-Timber Management with Recreation Emphasis

Backcountry
- 12.A- Remote Backcountry Recreation- Few Open Roads
- 12.B- Remote Backcountry Recreation- Non-Motorized

Other
- 0.B- Custodial Management- Small, Isolated Land Areas
- 99-Recently Aquired or Unallocated

N W E S

Lands identified by shading are National Forest system lands administered by USDA Forest Service.