

Recreation Facilities Guide

Hayfork Ranger Station - Shasta-Trinity National Forest



Developed Campgrounds

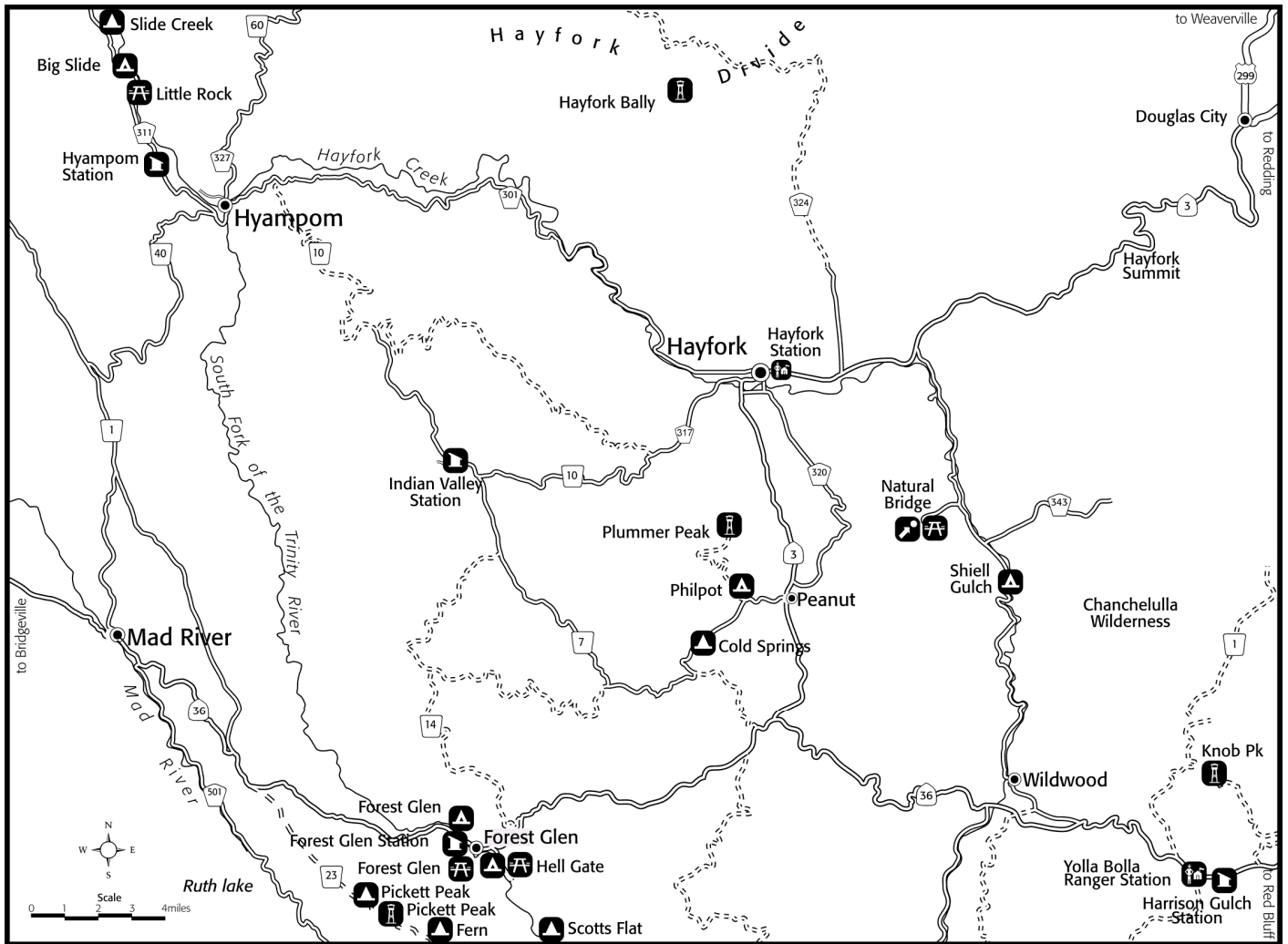
Site	Water	Toilets	Fees	# Tent Sites	# RV Sites	Trailer Size	Open
Big Slide Swimming, fishing, hiking, 14 day stay limit	No	Vault	Free	1	7	16'	5/26 - 11/1
Forest Glen Swimming, fishing, hiking, 14 day stay limit	No	Vault	\$12	7	8	16'	5/26 - 11/1
Hell Gate Swimming, fishing, hiking, bird watching, 14 day stay limit	Yes	Vault	\$6	12	3	16'	5/26 - 11/1
Philpot Hiking (Philpot Trail)	No	Vault	Free	13	0	-	5/26 - 11/1
Scotts Flat Swimming, fishing, hiking (South Fork National Recreation Trail), 14 day stay limit	No	Vault	Free	3	4	All Sizes	5/26 - 11/1
Shiell Gulch Fishing, 14 day stay limit	No	Vault	Free	5	0	-	5/26 - 11/1

Dispersed Camping

Site	Water	Toilets	Fees	# Tent Sites	Open
Cold Springs Camp	No	Vault	Free	2	5/26 - 11/1
Fern Camp	No	Vault	Free	2	5/26 - 11/1
Picket Peak Camp	No	Vault	Free	2	5/26 - 11/1
Slide Creek	No	Vault	Free	4	All Year






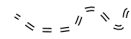



Picnic Areas

Site	Water	Toilets	Fees	# Parking Spaces	# Picnic Sites	Open
Forest Glen Swimming, Fishing, Day Use Only	No	Vault	Free	5	2	5/26 - 11/1
Hell Gate Day Use Area Swimming, Day Use Only	Yes	Vault	Free	12	3 (1 is a group site)	5/26 - 11/1
Little Rock Swimming, Day Use Only	No	Vault	Free	10	6	5/26 - 11/1
Natural Bridge Hiking, Interpretive Site (historical and geological)	No	Vault	Free	Limited	2	5/26 - 11/1



Map of the Hayfork Area

LEGEND

-  Ranger Station
-  Picnic Area
-  Paved Road
-  Ranger Station
-  Point of Interest
-  Gravel or Dirt Road
-  Campground
-  Lookout
-  Wilderness

Please respect the rights of private property owners in the area. Ask permission before entering private lands.