












2024 Firewood Cutting Areas North Humboldt-Toiyabe National Forest Carson Ranger District

Dog Valley - Directions from US395
From US 395 North, exit at Bordertown (#83), turn left on Village Pkwy (cross over 395). Turn right on Virginia St., to the 4-way stop. Continue on Sierra County Rd 570 (Long Valley Rd) for about 4.5 miles to the Forest Boundary.

Dog Valley - Directions from I-80
From I-80 West, exit at Verdi (#5) onto old Hwy 40, drive 2.5 miles, turn right onto Bridge St., drive 1/2 mile, turn right onto Dog Valley Rd., drive 1 mile to the Forest Boundary.

-  Carson Ranger District National Forest Lands
-  Private or Other Lands (No Cutting Allowed)
-  Wilderness Areas (No Cutting Allowed)
-  Developed Areas (No Cutting Allowed)
-  Other National Forest (No Cutting Allowed with this Permit)
-  Popular Cutting Areas
-  Highways
-  Major Forest Roads
-  Other Forest Roads
-  River/Stream
-  Campgrounds (No Cutting Allowed)

