
Appendix A

Figures

This page intentionally left blank.

Appendix A. Figures

Figure 1-1. Planning Area

Figure 2-1. Alternative B: Recreation Management Areas

Figure 2-2. Alternative C: Recreation Management Areas

Figure 2-3. Alternative D: Recreation Management Areas

Figure 2-4. Alternative A: Recreation Opportunity Spectrum

Figure 2-5. Alternative B: Recreation Opportunity Spectrum

Figure 2-6. Alternative C: Recreation Opportunity Spectrum

Figure 2-7. Alternative D: Recreation Opportunity Spectrum

Figure 2-8. Alternative A: Scenic Integrity Objective

Figure 2-9. Alternative B: Scenic Integrity Objective

Figure 2-10. Alternative C: Scenic Integrity Objective

Figure 2-11. Alternative D: Scenic Integrity Objective

Figure 2-12. Alternative B: Areas Suitable for Timber Production

Figure 2-13. Alternative C: Areas Suitable for Timber Production

Figure 2-14. Alternative D: Areas Suitable for Timber Production

Figure 2-15. Alternative B: Areas Suitable for Timber Harvest

Figure 2-16. Alternative C: Areas Suitable for Timber Harvest

Figure 2-17. Alternative D: Areas Suitable for Timber Harvest

Figure 2-18. Alternatives A, B, and D: Grazing Allotments

Figure 2-19. Alternative C: Grazing Allotments

Figure 2-20. Alternatives A and D: Existing Research Natural Areas

Figure 2-21. Alternative B: Recommended Wilderness Areas and Existing Research Natural Areas

Figure 2-22. Alternative C: Recommended Wilderness Areas and Existing Research Natural Areas

Figure 2-23. Alternatives A, B, and D: Existing Wild and Scenic River Segments

Figure 2-24. Alternative C: Existing Suitable and Eligible Wild and Scenic River Segments *(2020 Suitability Determination In-progress)

Figure 3-1. Land Type Associations

Figure 3-2. Areas Most Sensitive to Soil Compaction

Figure 3-3. Watershed Condition Ratings

Figure 3-4. Priority Watersheds

Figure 3-5. Streams and Waterbodies

Figure 3-6. Impaired Streams

Figure 3-7. Emergent Wetlands

Figure 3-8. Potential Fens

Figure 3-9. Vegetation Types

Figure 3-10. Rare and Unique Habitats

Figure 3-11. Areas Damaged by Insects

Figure 3-12. Ashley National Forest percent of fires by size class from 1970 to 2014*

Figure 3-13. Ashley National Forest number of fires and total acres burned from 1970 to 2014*

Figure 3-14. Greater Sage Grouse Habitat

Figure 3-15. Occupied Colorado River Cutthroat Trout Streams

Figure 3-16. Bighorn Sheep Habitat

Figure 3-17. Oil and Gas Leases

Figure 3-18. Karst Areas

Figure 3-19. Scenic Byways, Historic Interest Areas, and National Recreation Trails

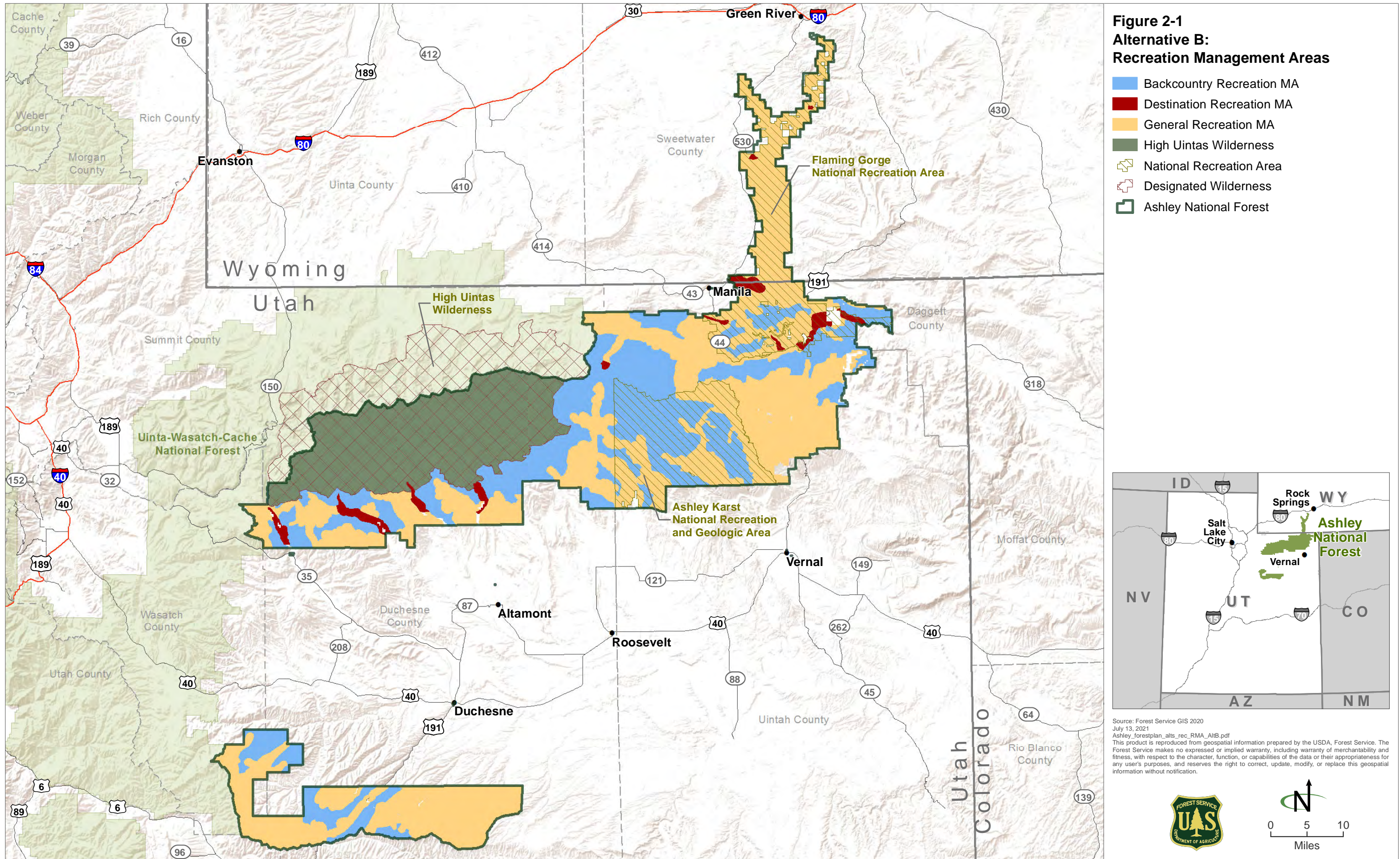
Figure 3-20. Areas Open and Closed to Energy Corridor Rights of Way (ROWs)

Figure 3-21. Cultural Resource Sensitivity

Figure 3-22. Ute Tribe Historical Tribal Lands

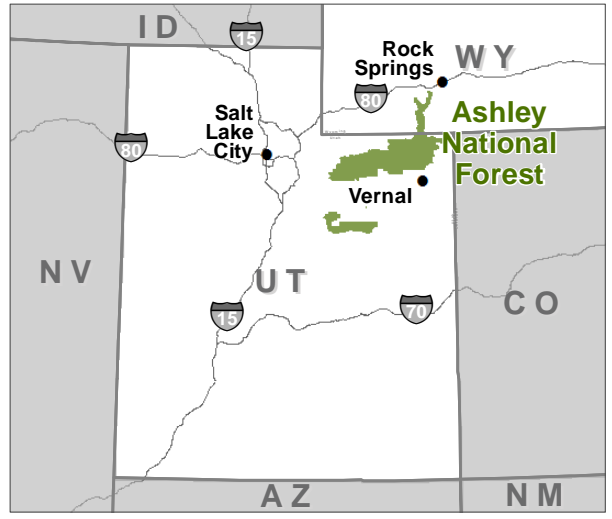
Figure 3-23. Inventory Roadless Areas

*Figures 3-12 and 3-13 are included in Chapter 3.

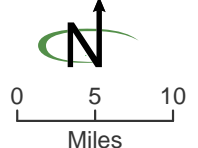


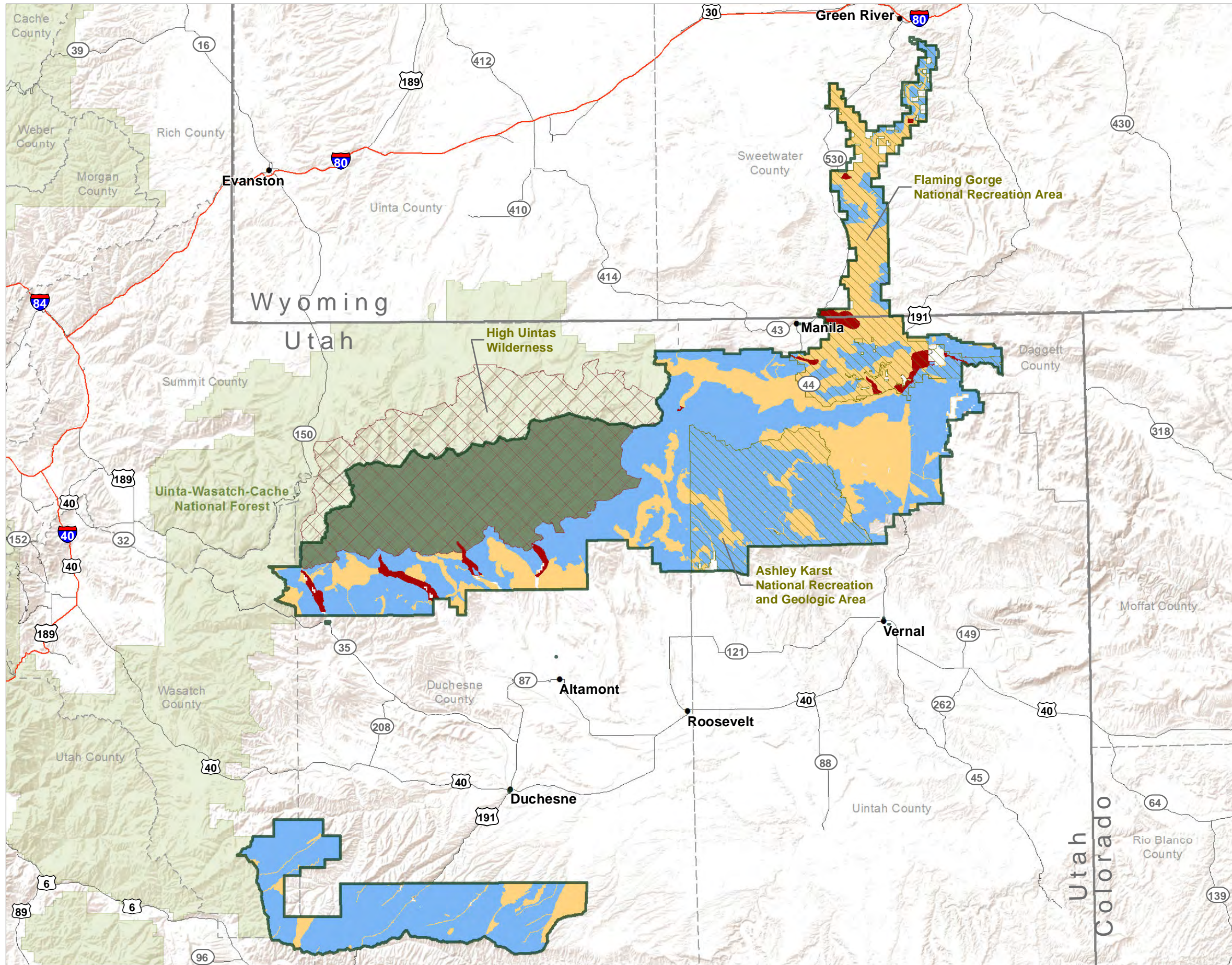
**Figure 2-1
Alternative B:
Recreation Management Areas**

- Backcountry Recreation MA
- Destination Recreation MA
- General Recreation MA
- High Uintas Wilderness
- National Recreation Area
- Designated Wilderness
- Ashley National Forest



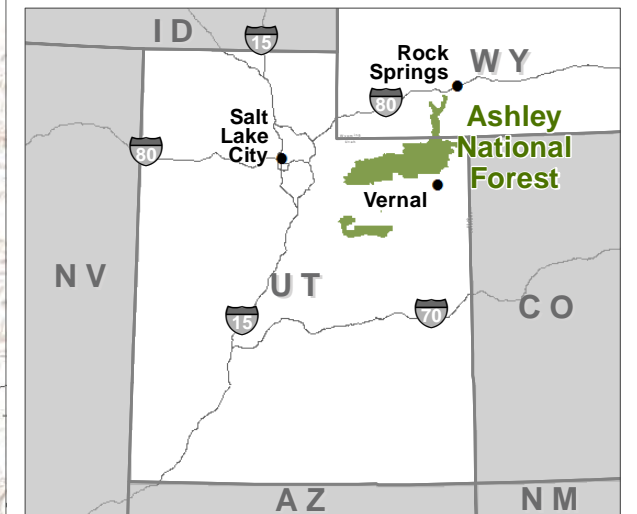
Source: Forest Service GIS 2020
 July 13, 2021
 Ashley_forestplan_alts_rec_RMA_AIB.pdf
 This product is reproduced from geospatial information prepared by the USDA, Forest Service. The Forest Service makes no expressed or implied warranty, including warranty of merchantability and fitness, with respect to the character, function, or capabilities of the data or their appropriateness for any user's purposes, and reserves the right to correct, update, modify, or replace this geospatial information without notification.



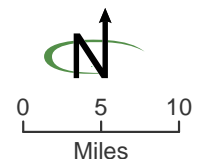


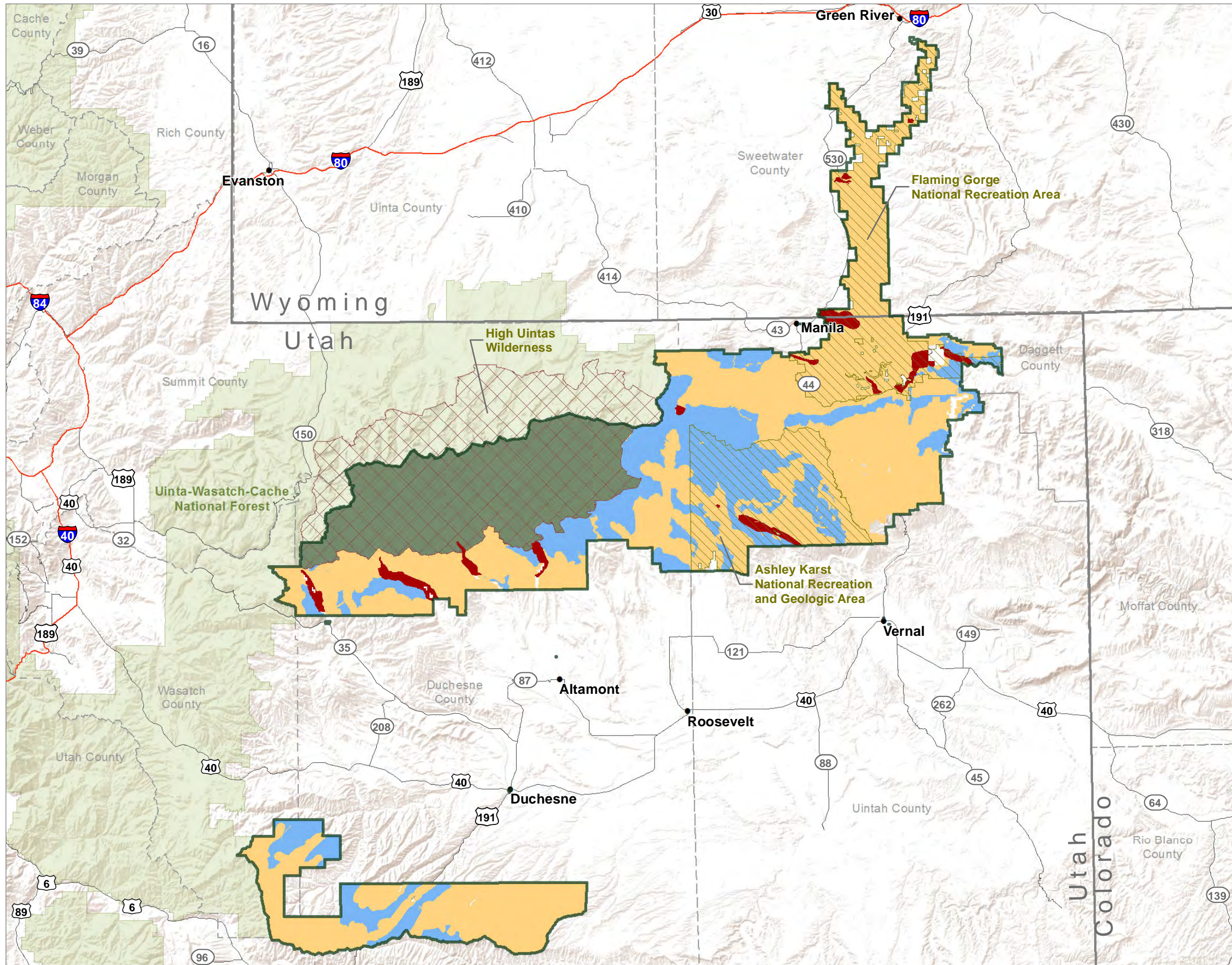
**Figure 2-2
Alternative C:
Recreation Management Areas**

- Backcountry Recreation MA
- Destination Recreation MA
- General Recreation MA
- High Uintas Wilderness
- National Recreation Area
- Designated Wilderness
- Ashley National Forest



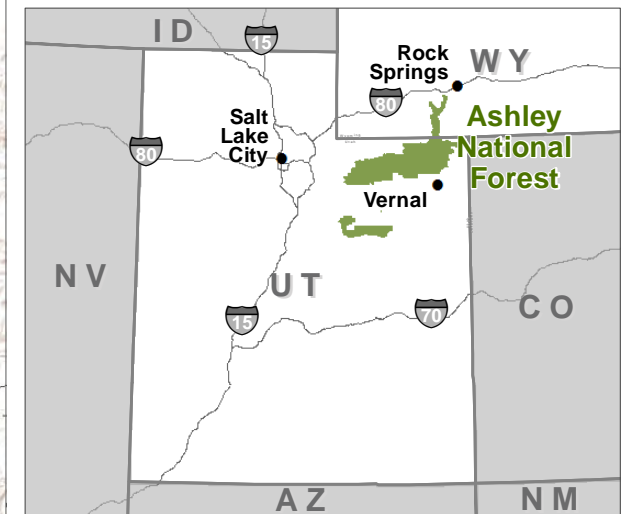
Source: Forest Service GIS 2020
 July 13, 2021
 Ashley_forestplan_alts_rec_RMA_AiC.pdf
 This product is reproduced from geospatial information prepared by the USDA, Forest Service. The Forest Service makes no expressed or implied warranty, including warranty of merchantability and fitness, with respect to the character, function, or capabilities of the data or their appropriateness for any user's purposes, and reserves the right to correct, update, modify, or replace this geospatial information without notification.



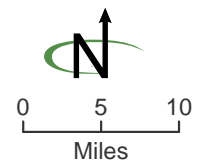


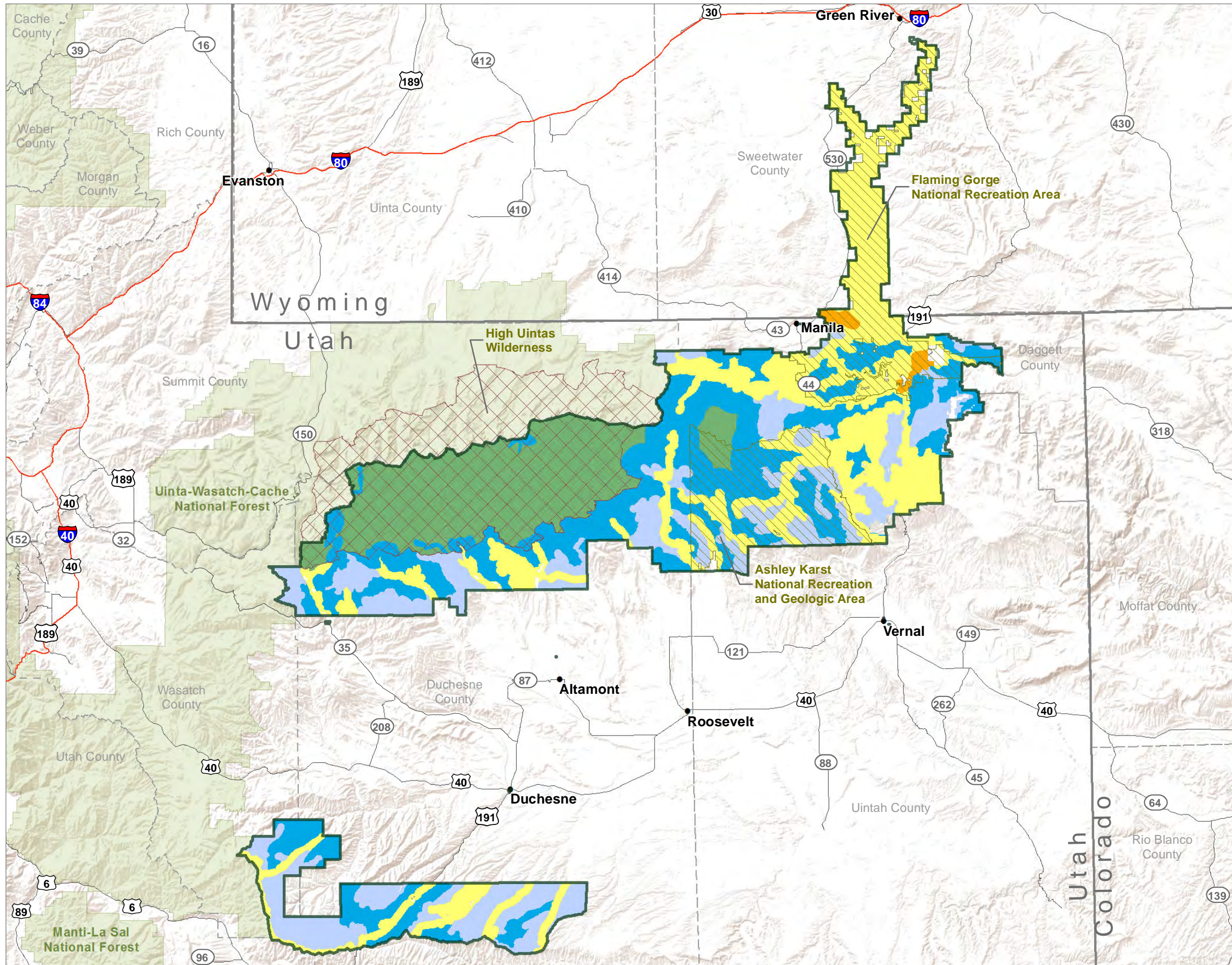
**Figure 2-3
Alternative D:
Recreation Management Areas**

- Backcountry Recreation MA
- Destination Recreation MA
- General Recreation MA
- High Uintas Wilderness
- National Recreation Area
- Designated Wilderness
- Ashley National Forest



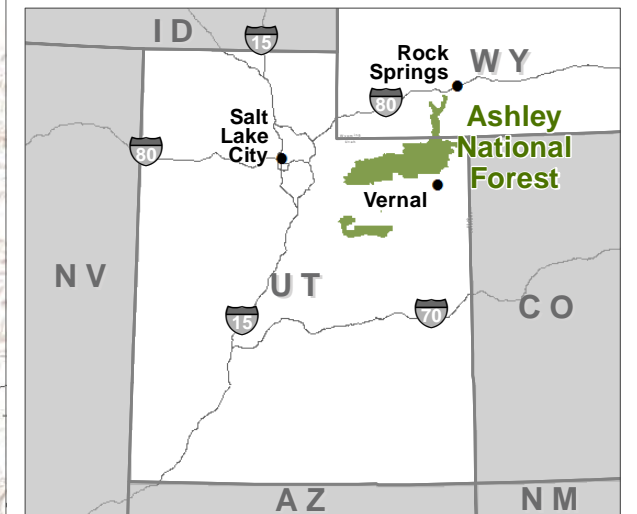
Source: Forest Service GIS 2020
 July 13, 2021
 Ashley_forestplan_alts_rec_RMA_AltD.pdf
 This product is reproduced from geospatial information prepared by the USDA, Forest Service. The Forest Service makes no expressed or implied warranty, including warranty of merchantability and fitness, with respect to the character, function, or capabilities of the data or their appropriateness for any user's purposes, and reserves the right to correct, update, modify, or replace this geospatial information without notification.



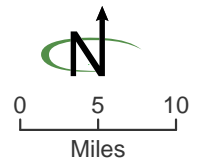


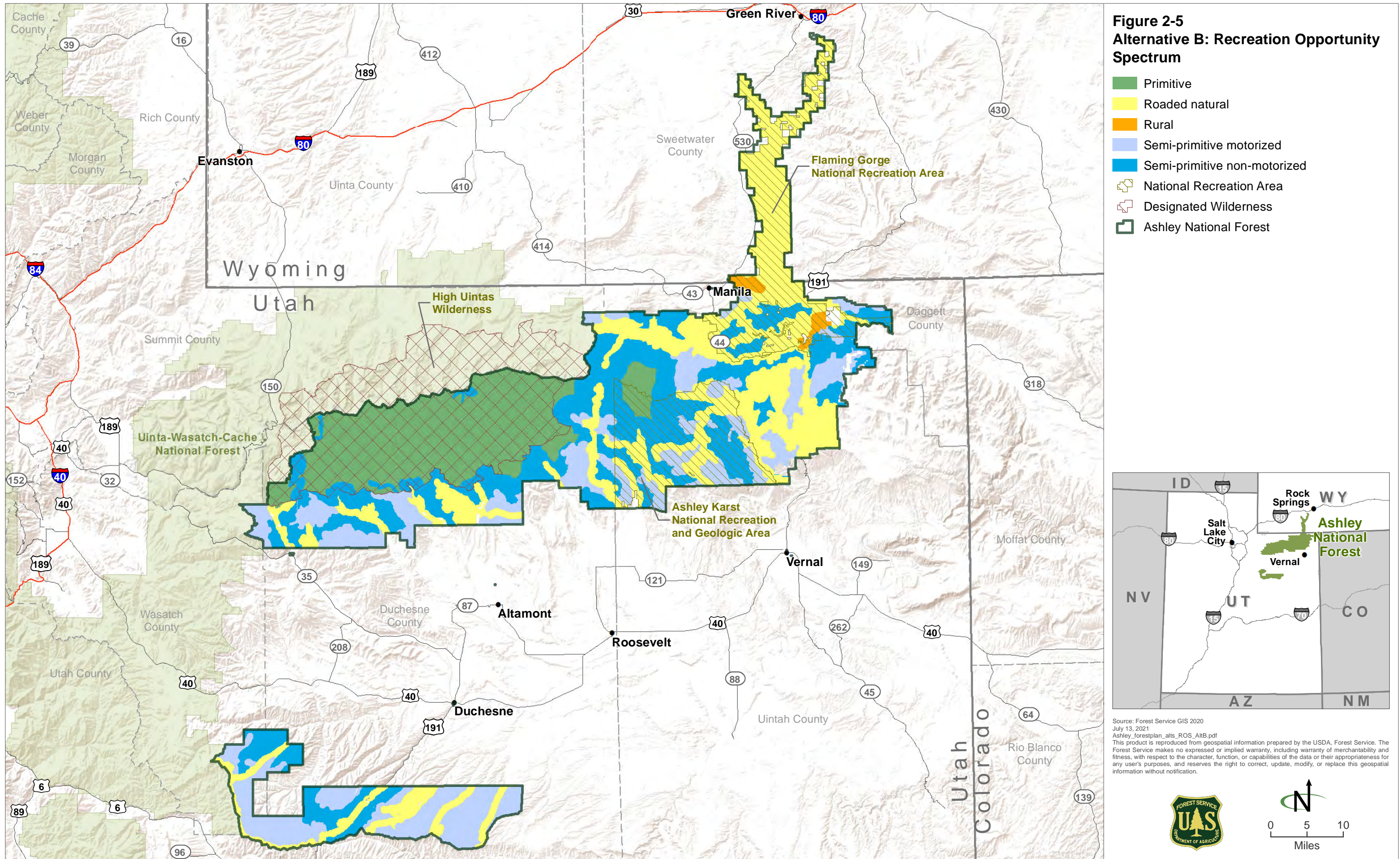
**Figure 2-4
Alternative A: Recreation Opportunity Spectrum**

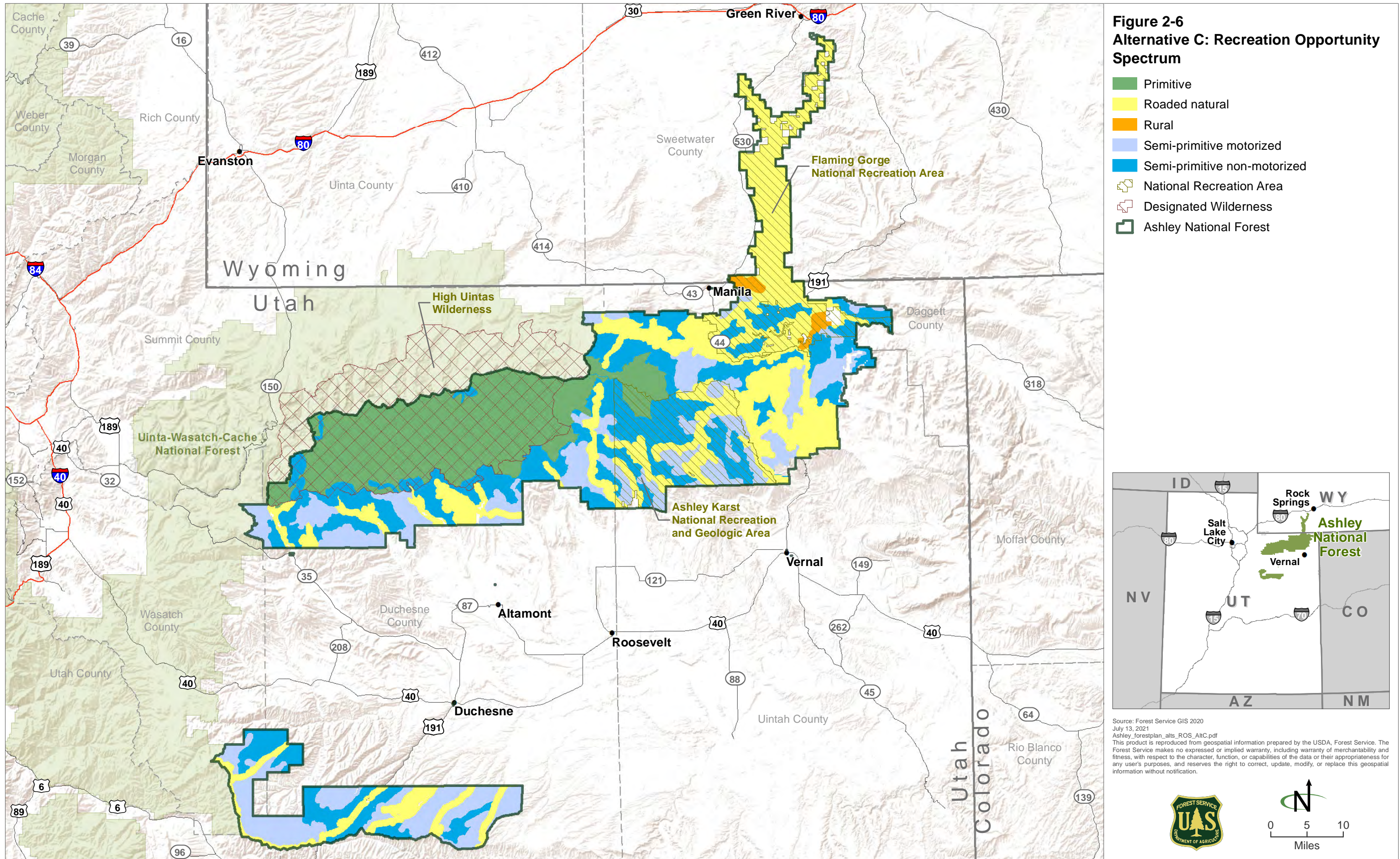
- Primitive
- Routed natural
- Rural
- Semi-primitive motorized
- Semi-primitive non-motorized
- National Recreation Area
- Designated Wilderness
- Ashley National Forest

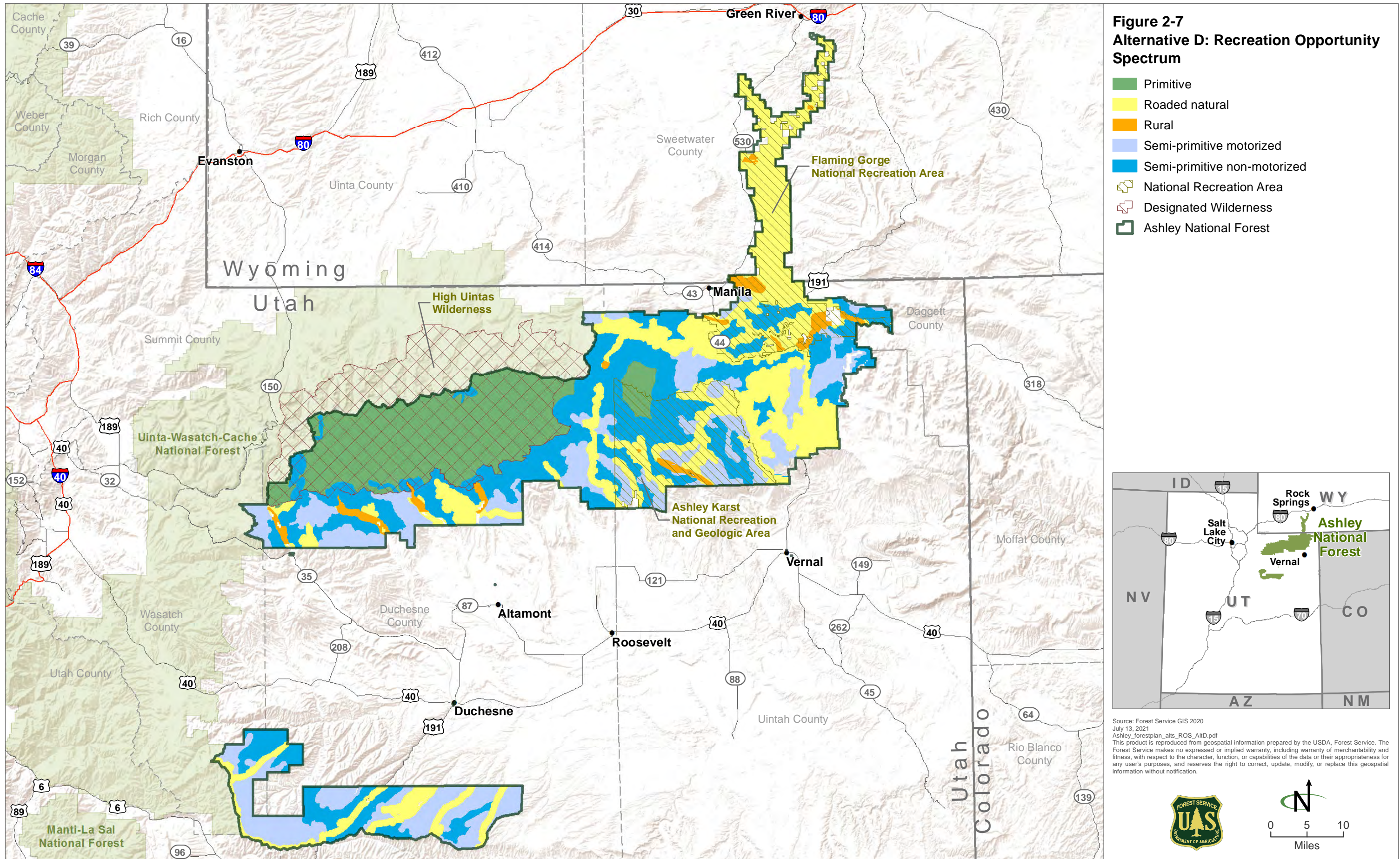


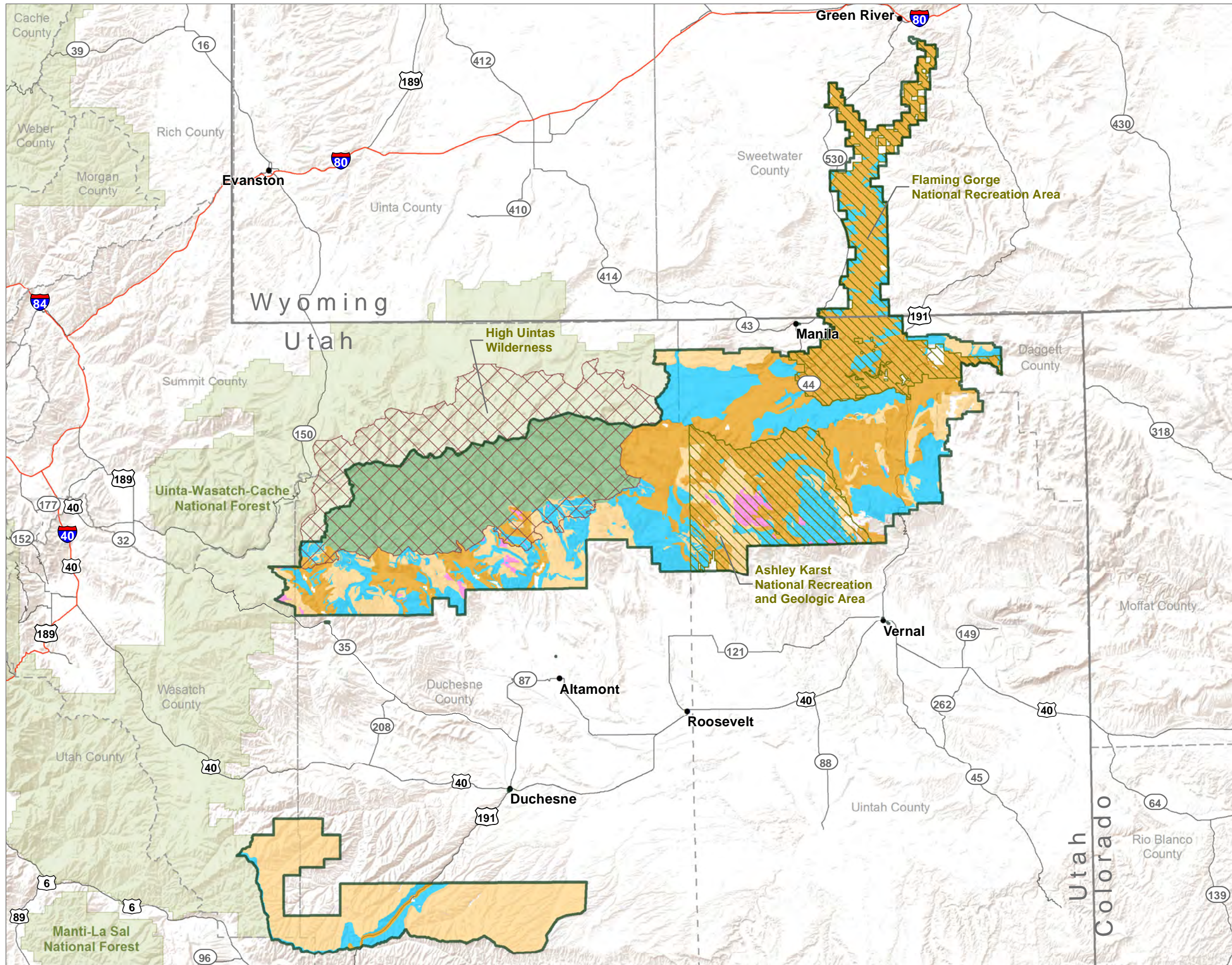
Source: Forest Service GIS 2020
 July 13, 2021
 Ashley_forestplan_alts_ROS_AltA.pdf
 This product is reproduced from geospatial information prepared by the USDA, Forest Service. The Forest Service makes no expressed or implied warranty, including warranty of merchantability and fitness, with respect to the character, function, or capabilities of the data or their appropriateness for any user's purposes, and reserves the right to correct, update, modify, or replace this geospatial information without notification.





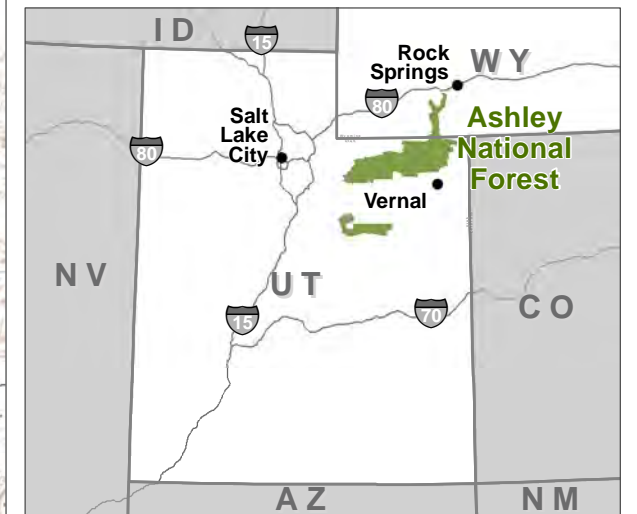




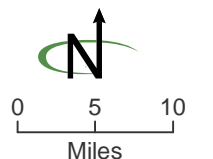


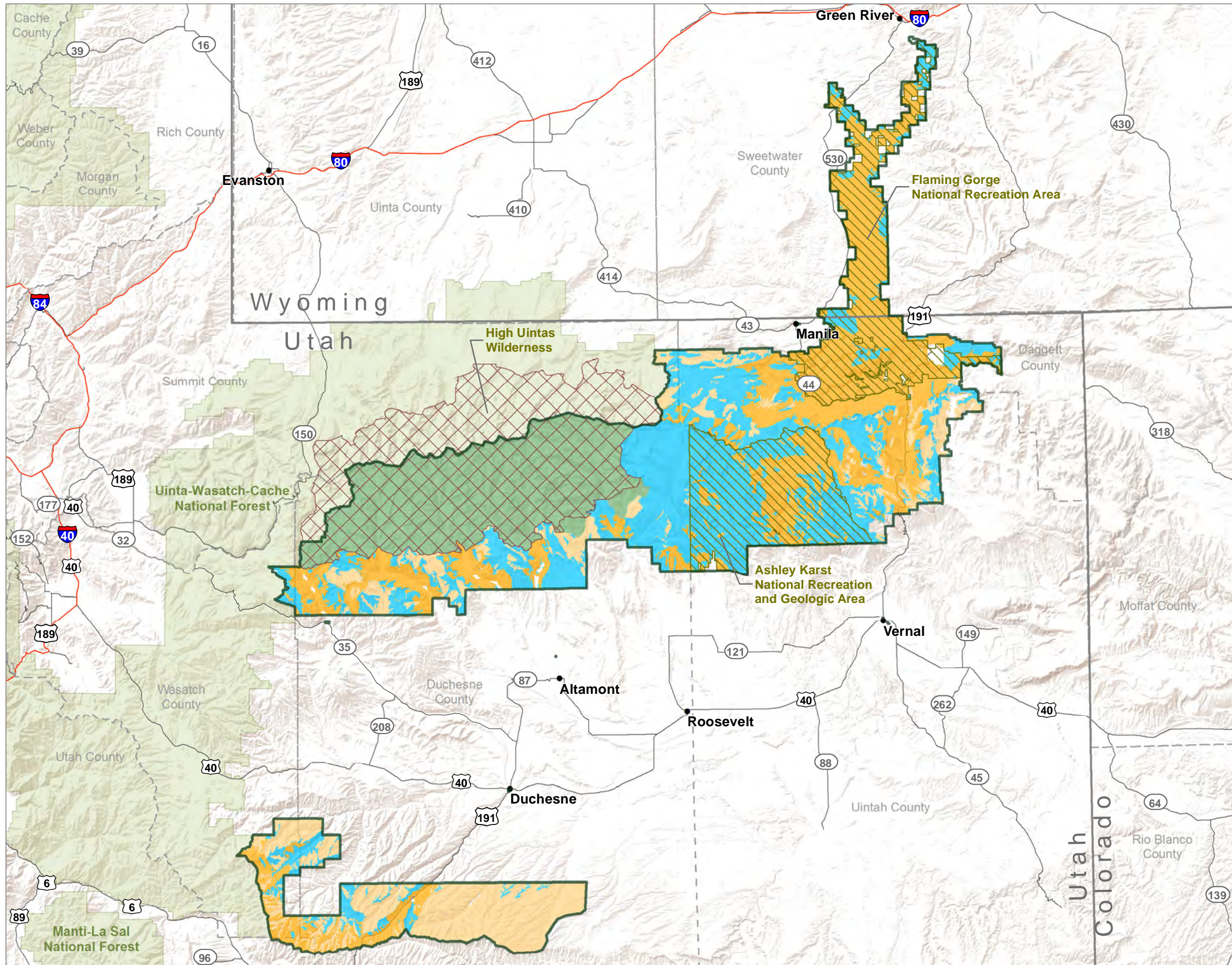
**Figure 2-8
Alternative A:
Visual Quality Objective**

- Preservation
- Retention
- Partial Retention
- Modification
- Maximum Modification
- National Recreation Area
- Designated wilderness
- Ashley National Forest



Source: Forest Service GIS 2020
October 21, 2021
Ashley_forestplan_alts_scenery_SIO_AltA.pdf
This product is reproduced from geospatial information prepared by the USDA, Forest Service. The Forest Service makes no expressed or implied warranty, including warranty of merchantability and fitness, with respect to the character, function, or capabilities of the data or their appropriateness for any user's purposes, and reserves the right to correct, update, modify, or replace this geospatial information without notification.



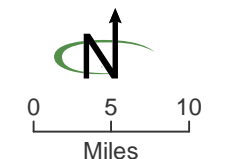


**Figure 2-9
Alternative B:
Scenic Integrity Objective**

- Very high
- High
- Moderate
- Low
- National Recreation Area
- Designated wilderness
- Ashley National Forest



Source: Forest Service GIS 2020
October 21, 2021
Ashley_forestplan_alts_scenery_SIO_AltB.pdf
This product is reproduced from geospatial information prepared by the USDA, Forest Service. The Forest Service makes no expressed or implied warranty, including warranty of merchantability and fitness, with respect to the character, function, or capabilities of the data or their appropriateness for any user's purposes, and reserves the right to correct, update, modify, or replace this geospatial information without notification.



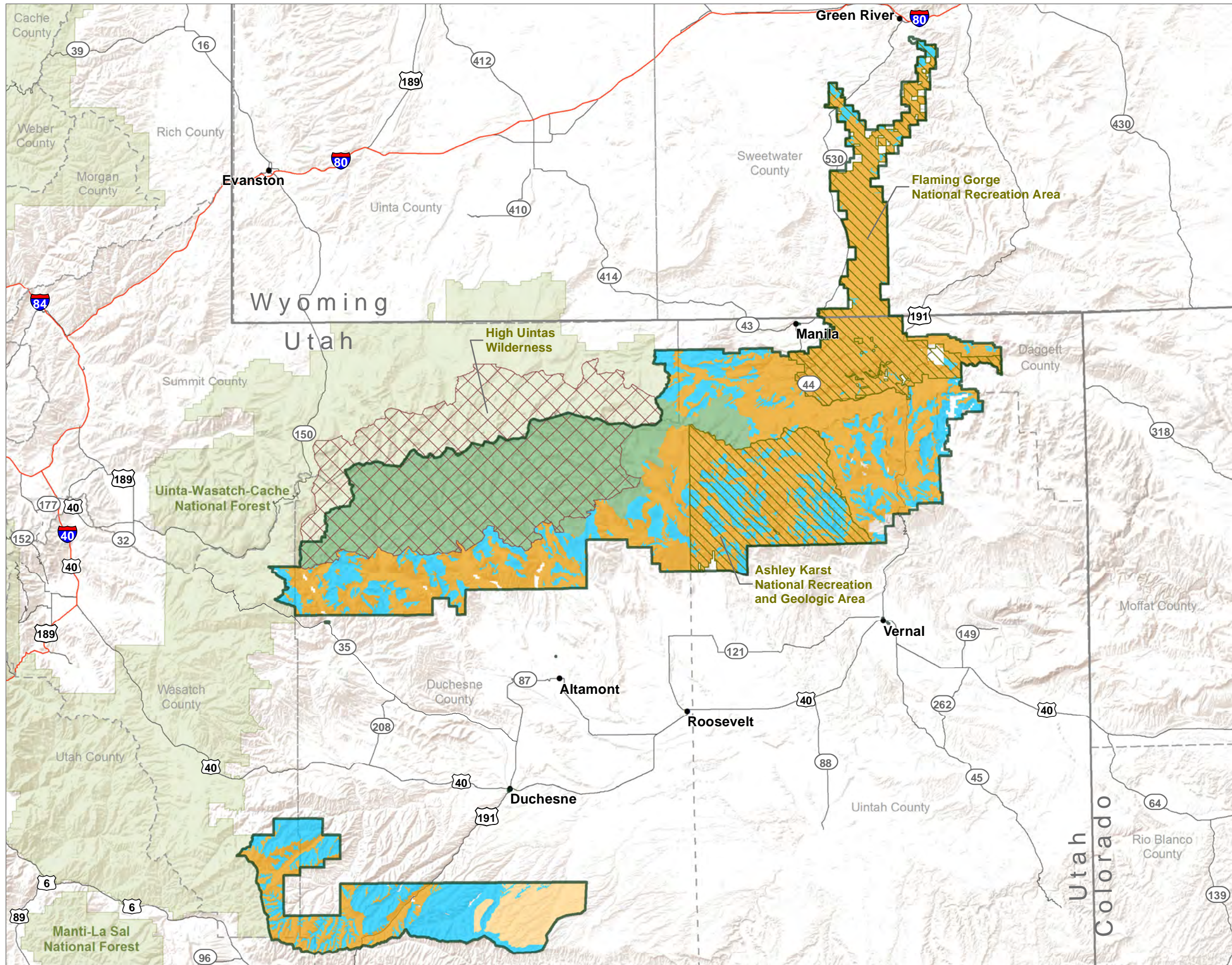
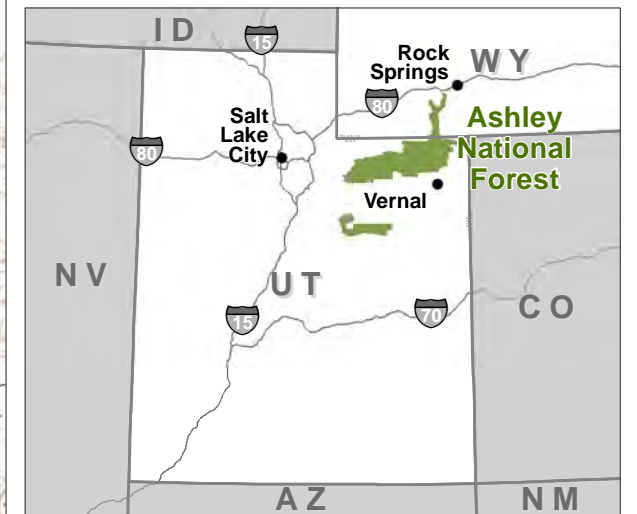
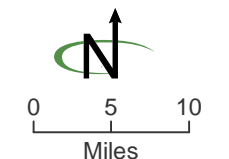


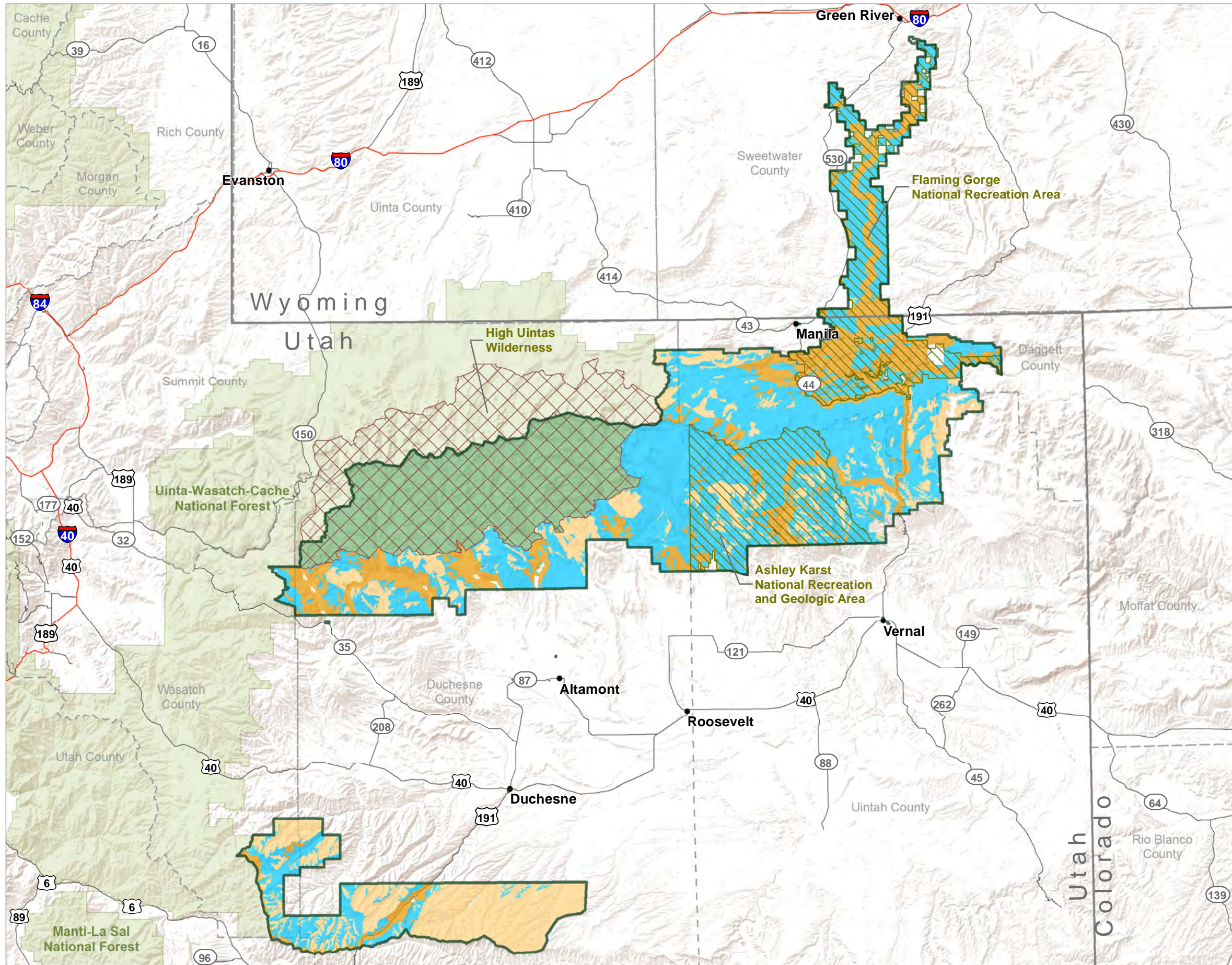
Figure 2-10
Alternative C: Scenic Integrity
Objective

- Very high
- High
- Moderate
- Low
- National Recreation Area
- Designated wilderness
- Ashley National Forest



Source: Forest Service GIS 2020
October 21, 2021
Ashley_forestplan_atls_scenery_SIO_AltC.pdf
This product is reproduced from geospatial information prepared by the USDA, Forest Service. The Forest Service makes no expressed or implied warranty, including warranty of merchantability and fitness, with respect to the character, function, or capabilities of the data or their appropriateness for any user's purposes, and reserves the right to correct, update, modify, or replace this geospatial information without notification.



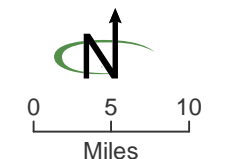


**Figure 2-11
Alternative D:
Scenic Integrity Objective**

- Very high
- High
- Moderate
- Low
- National Recreation Area
- Designated wilderness
- Ashley National Forest



Source: Forest Service GIS 2020
October 21, 2021
Ashley_forestplan_alts_scenery_SIO_AltD.pdf
This product is reproduced from geospatial information prepared by the USDA, Forest Service. The Forest Service makes no expressed or implied warranty, including warranty of merchantability and fitness, with respect to the character, function, or capabilities of the data or their appropriateness for any user's purposes, and reserves the right to correct, update, modify, or replace this geospatial information without notification.



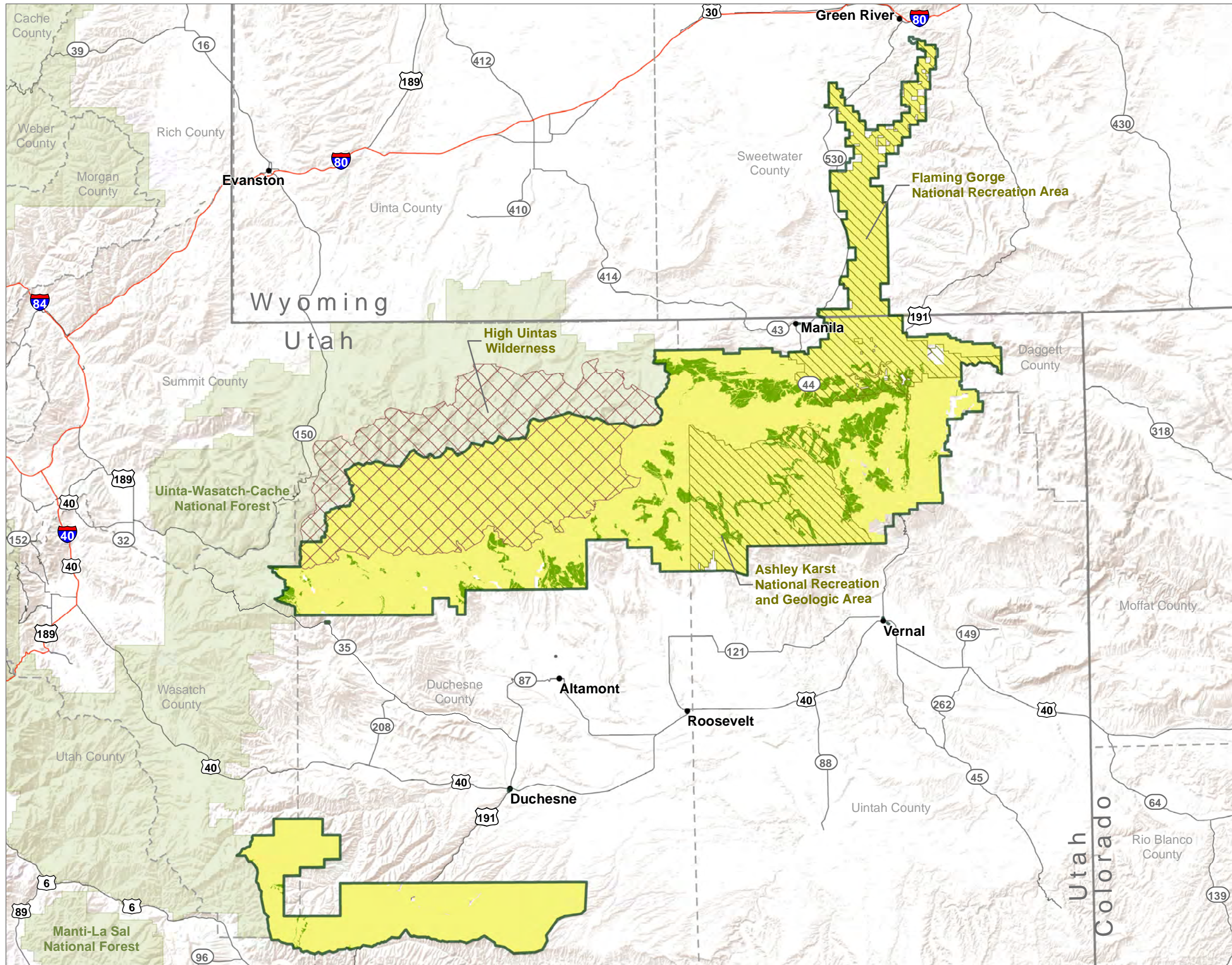
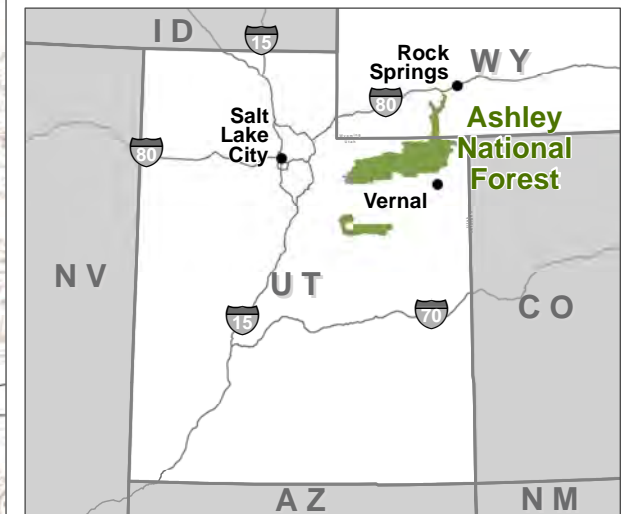
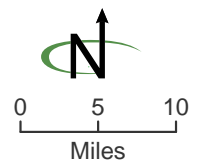


Figure 2-12
Alternative B: Areas Suitable for
Timber Production

- Not suitable for timber production
- Suitable for timber production
- National Recreation Area
- Designated Wilderness
- Ashley National Forest



Source: Forest Service GIS 2020
 July 13, 2021
 Ashley_forestplan_alts_timber_suitability_AltB.pdf
 This product is reproduced from geospatial information prepared by the USDA, Forest Service. The Forest Service makes no expressed or implied warranty, including warranty of merchantability and fitness, with respect to the character, function, or capabilities of the data or their appropriateness for any user's purposes, and reserves the right to correct, update, modify, or replace this geospatial information without notification.



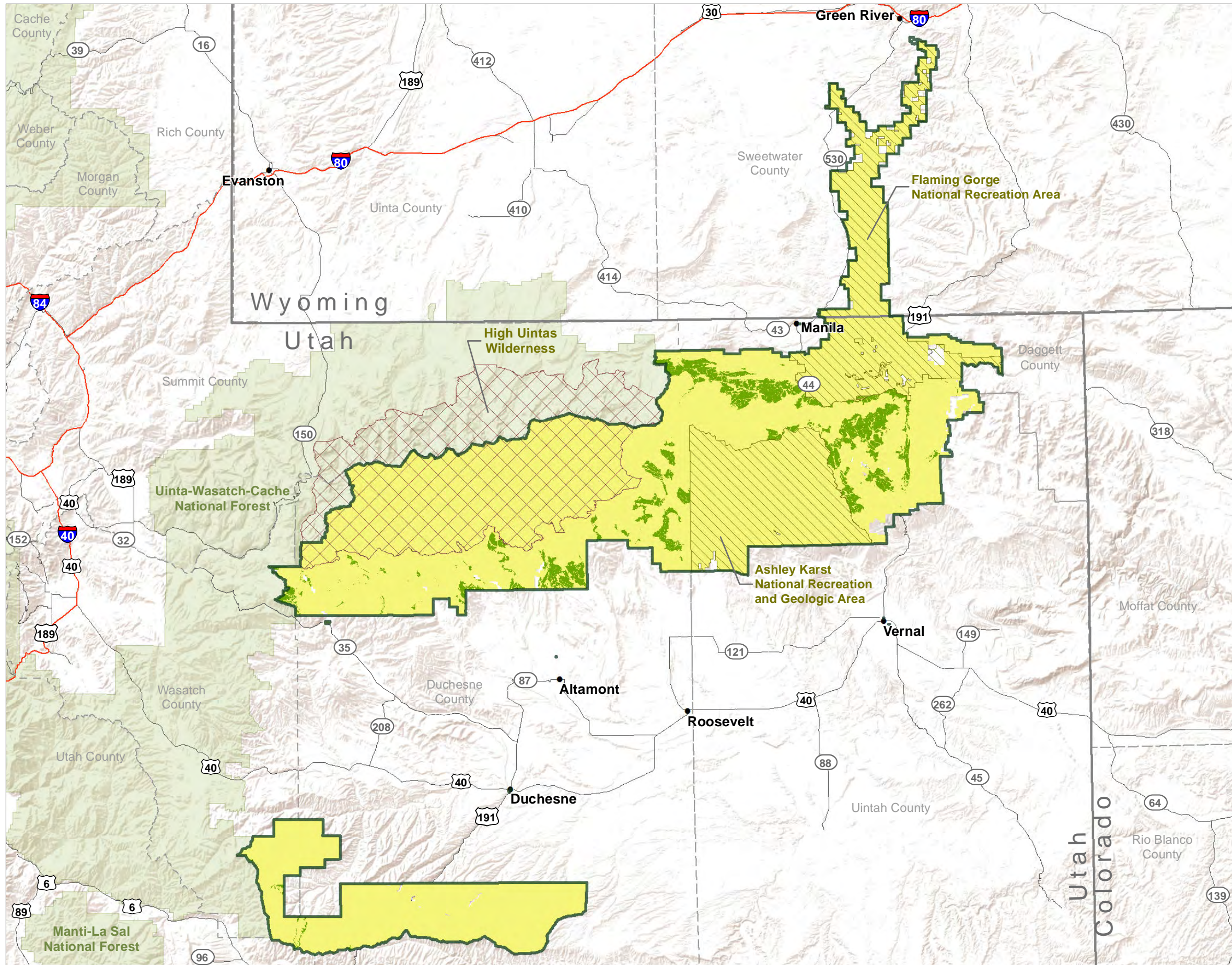
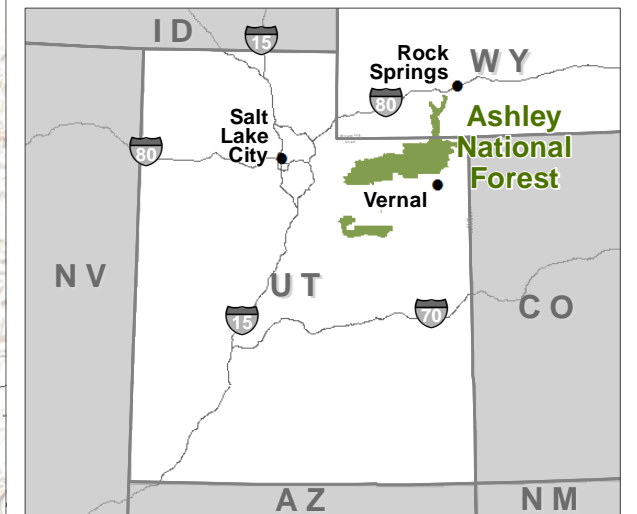
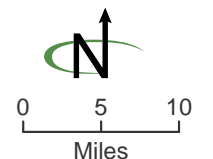


Figure 2-13
Alternative C: Areas Suitable for
Timber Production

- Not suitable for timber production
- Suitable for timber production
- National Recreation Area
- Designated Wilderness
- Ashley National Forest



Source: Forest Service GIS 2020
 July 13, 2021
 Ashley_forestplan_alts_timber_suitability_A1C.pdf
 This product is reproduced from geospatial information prepared by the USDA, Forest Service. The Forest Service makes no expressed or implied warranty, including warranty of merchantability and fitness, with respect to the character, function, or capabilities of the data or their appropriateness for any user's purposes, and reserves the right to correct, update, modify, or replace this geospatial information without notification.



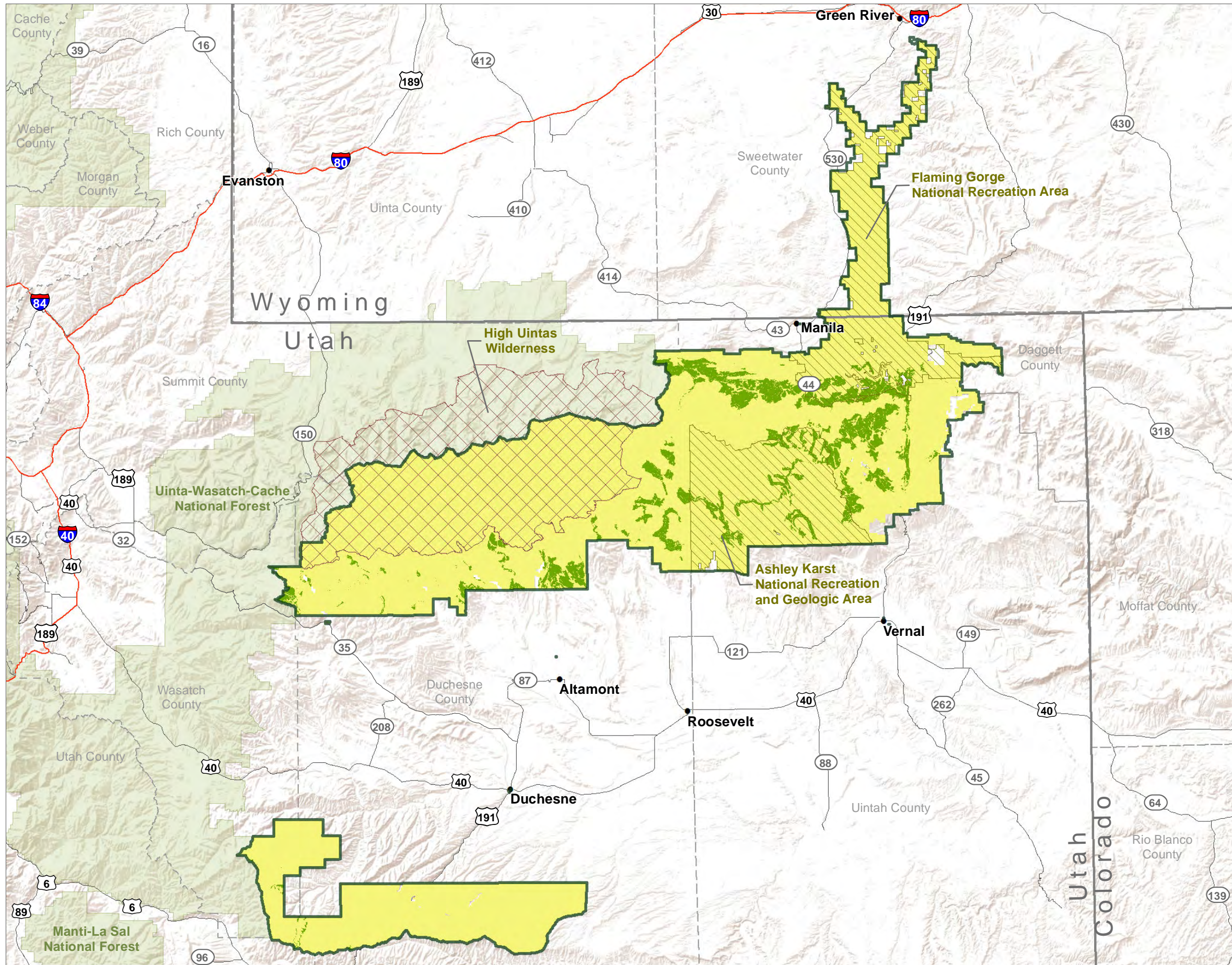
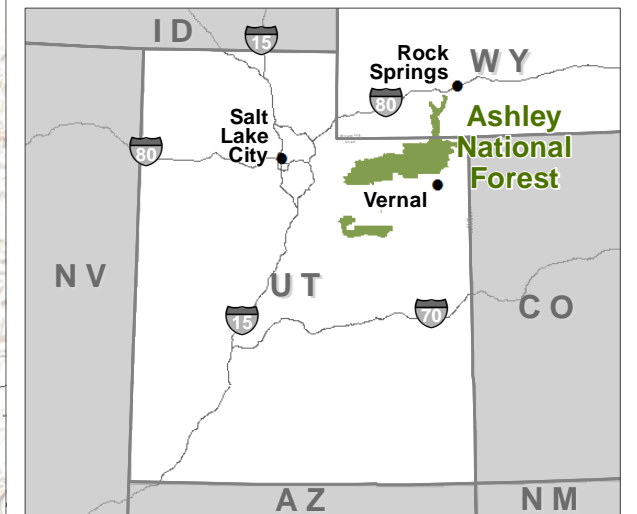
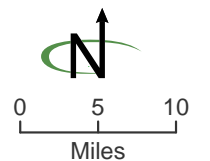


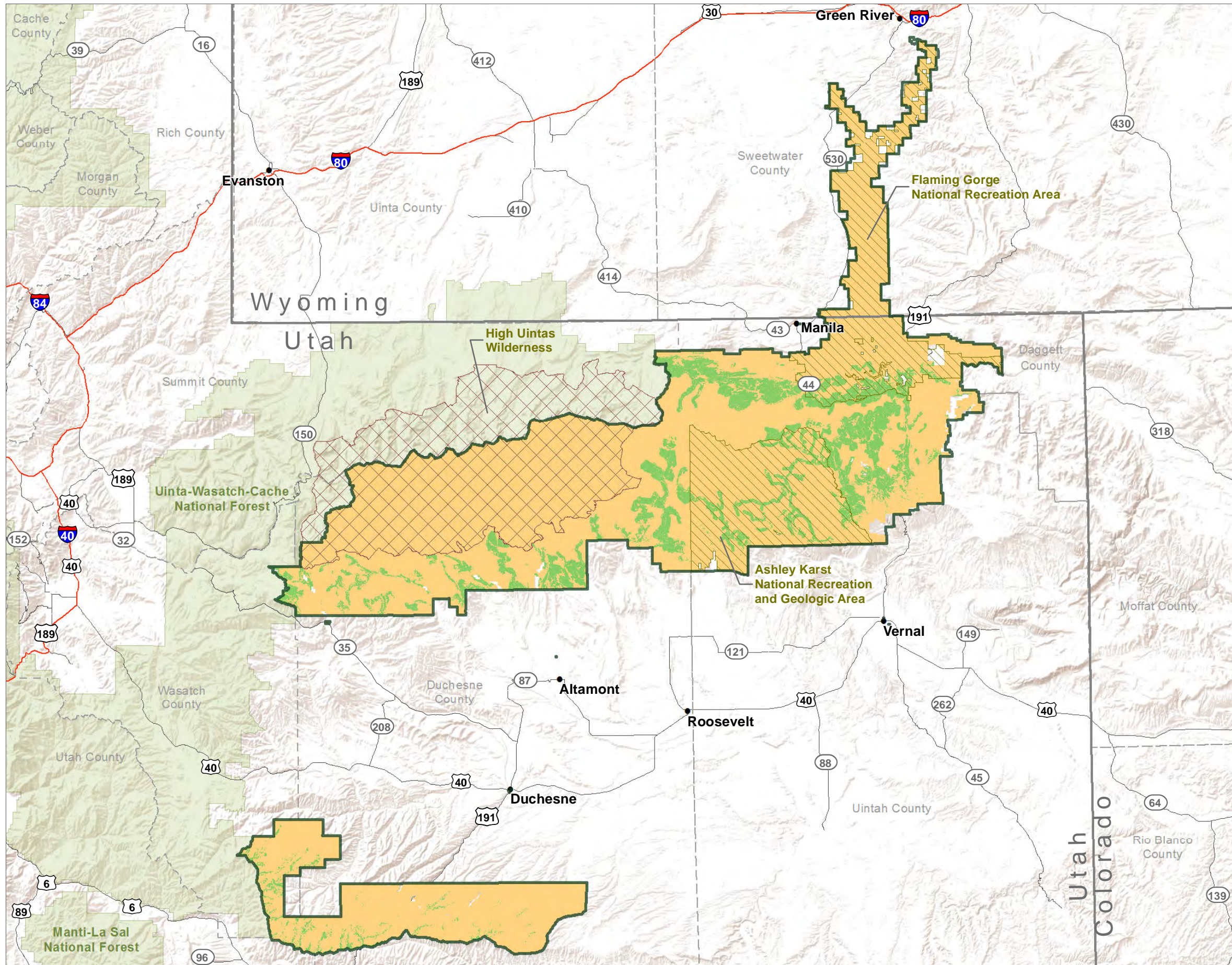
Figure 2-14
Alternative D: Areas Suitable for
Timber Production

- Not suitable for timber production
- Suitable for timber production
- National Recreation Area
- Designated Wilderness
- Ashley National Forest



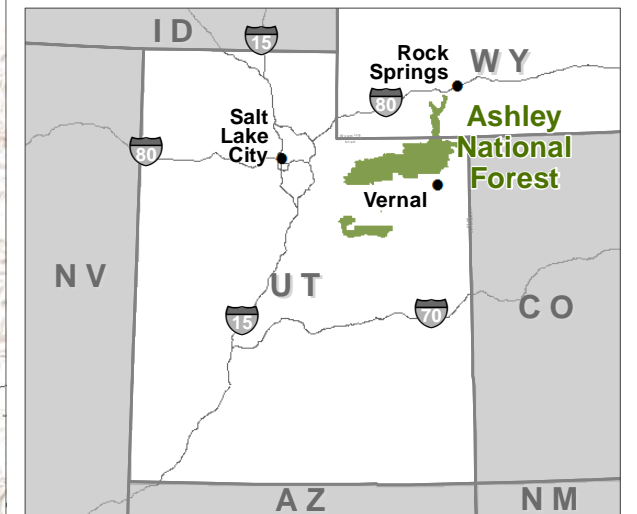
Source: Forest Service GIS 2020
 July 13, 2021
 Ashley_forestplan_alts_timber_suitability_A1D.pdf
 This product is reproduced from geospatial information prepared by the USDA, Forest Service. The Forest Service makes no expressed or implied warranty, including warranty of merchantability and fitness, with respect to the character, function, or capabilities of the data or their appropriateness for any user's purposes, and reserves the right to correct, update, modify, or replace this geospatial information without notification.



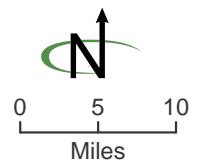


**Figure 2-15
Alternative B: Areas Suitable for
Timber Harvest**

- Not suitable for timber harvest
- Suitable for timber harvest
- National Recreation Area
- Designated Wilderness
- Ashley National Forest



Source: Forest Service GIS 2020
 July 13, 2021
 Ashley_forestplan_alts_timber_harvest_AltB.pdf
 This product is reproduced from geospatial information prepared by the USDA, Forest Service. The Forest Service makes no expressed or implied warranty, including warranty of merchantability and fitness, with respect to the character, function, or capabilities of the data or their appropriateness for any user's purposes, and reserves the right to correct, update, modify, or replace this geospatial information without notification.



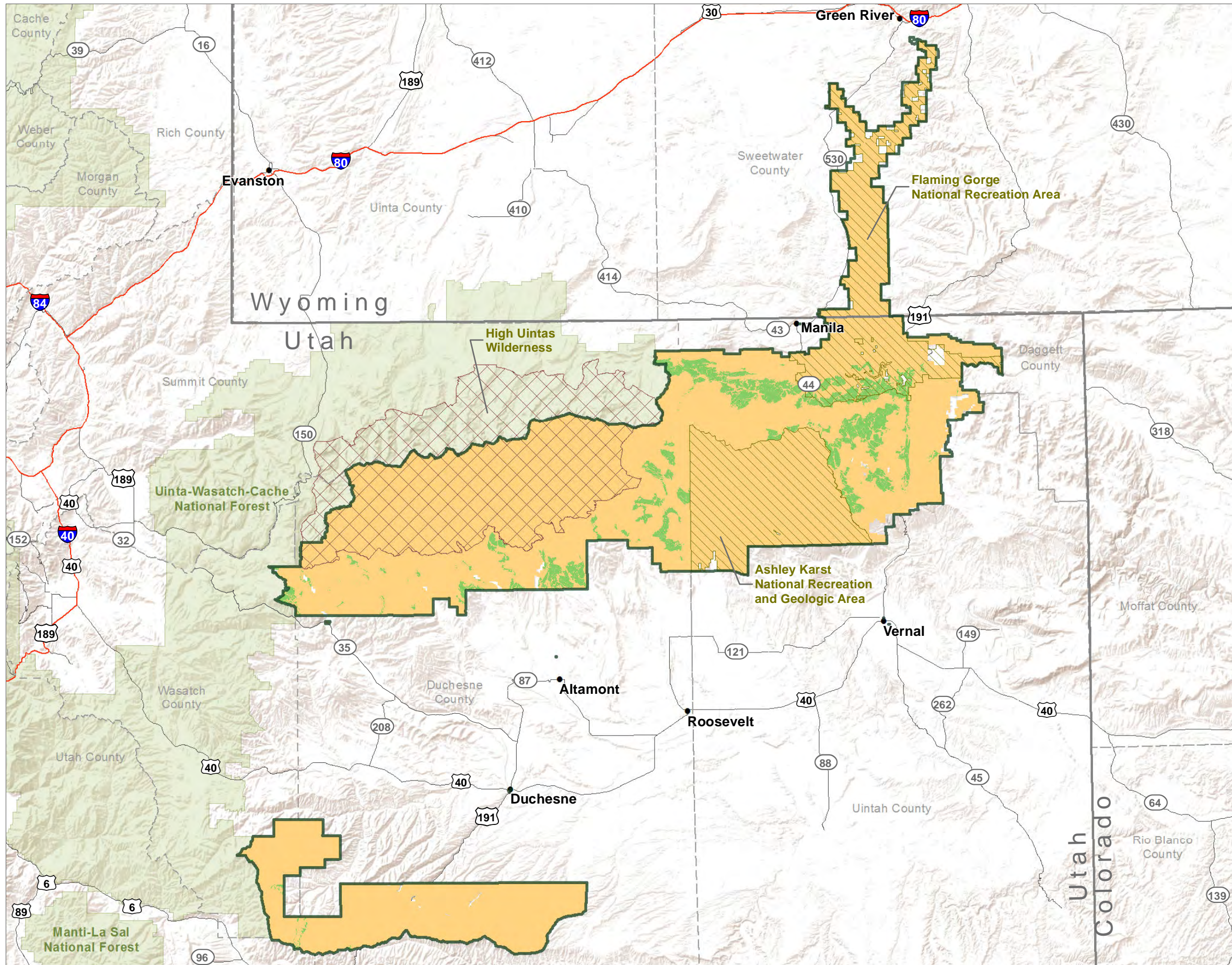
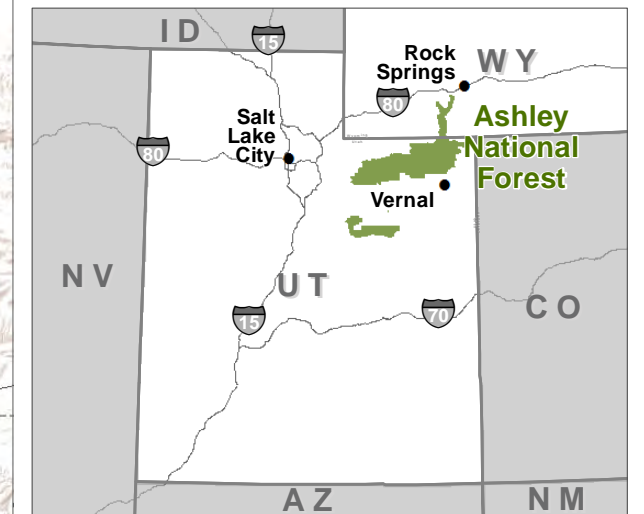
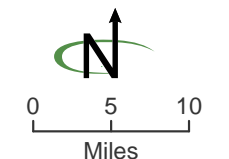


Figure 2-16
Alternative C: Areas Suitable for
Timber Harvest

- Not suitable for timber harvest
- Suitable for timber harvest
- National Recreation Area
- Designated Wilderness
- Ashley National Forest



Source: Forest Service GIS 2020
 July 13, 2021
 Ashley_forestplan_alts_timber_harvest_AltC.pdf
 This product is reproduced from geospatial information prepared by the USDA, Forest Service. The Forest Service makes no expressed or implied warranty, including warranty of merchantability and fitness, with respect to the character, function, or capabilities of the data or their appropriateness for any user's purposes, and reserves the right to correct, update, modify, or replace this geospatial information without notification.



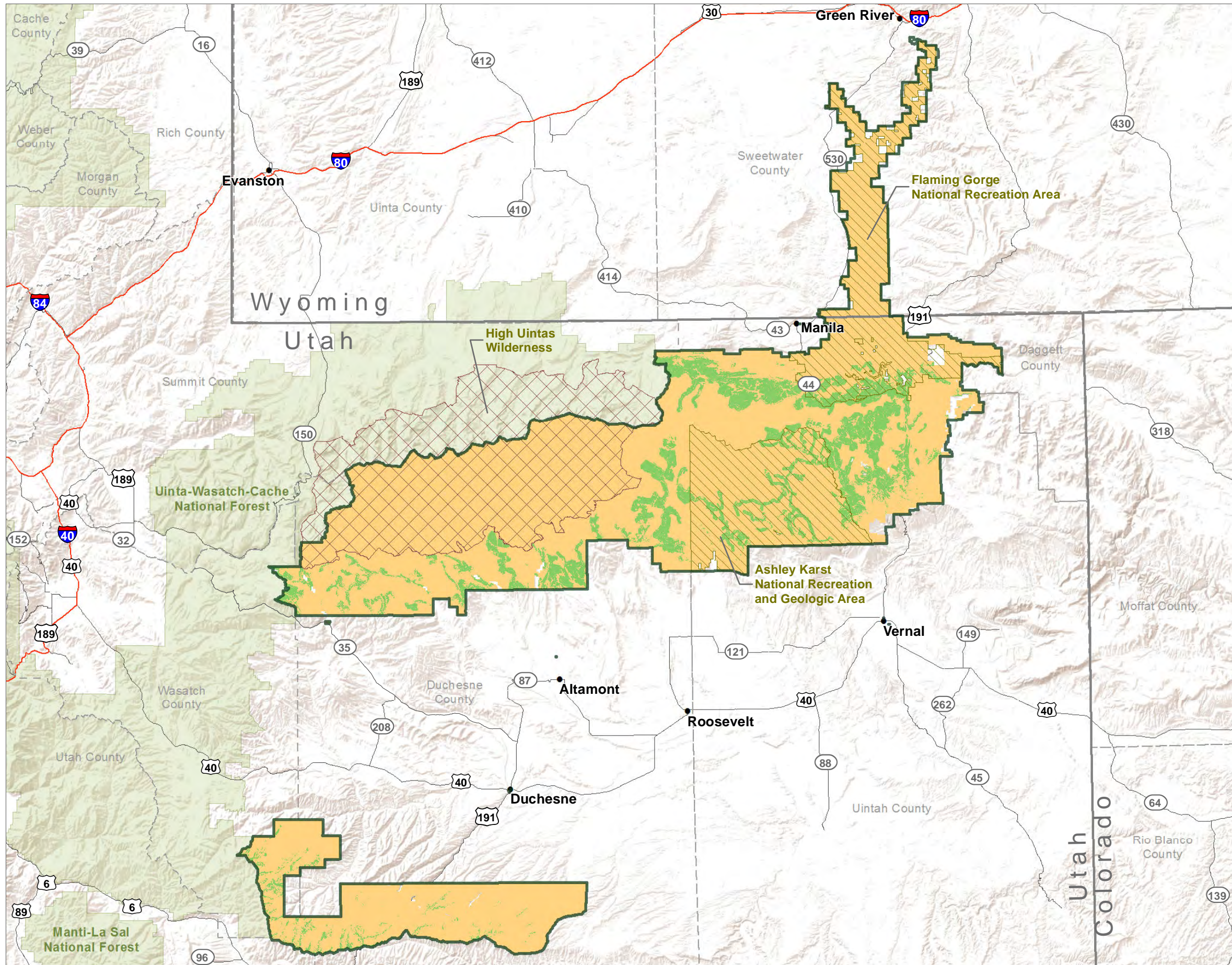
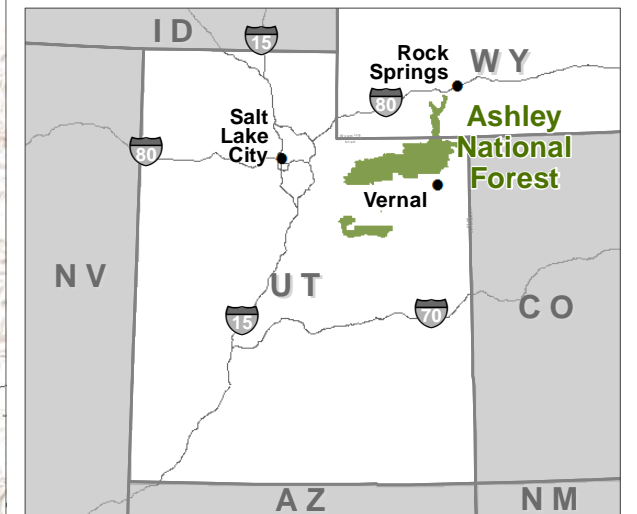
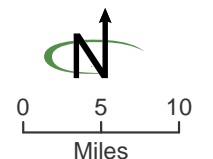


Figure 2-17
Alternative D: Areas Suitable for
Timber Harvest

- Not suitable for timber harvest
- Suitable for timber harvest
- National Recreation Area
- Designated Wilderness
- Ashley National Forest



Source: Forest Service GIS 2020
 July 13, 2021
 Ashley_forestplan_alts_timber_harvest_AltD.pdf
 This product is reproduced from geospatial information prepared by the USDA, Forest Service. The Forest Service makes no expressed or implied warranty, including warranty of merchantability and fitness, with respect to the character, function, or capabilities of the data or their appropriateness for any user's purposes, and reserves the right to correct, update, modify, or replace this geospatial information without notification.



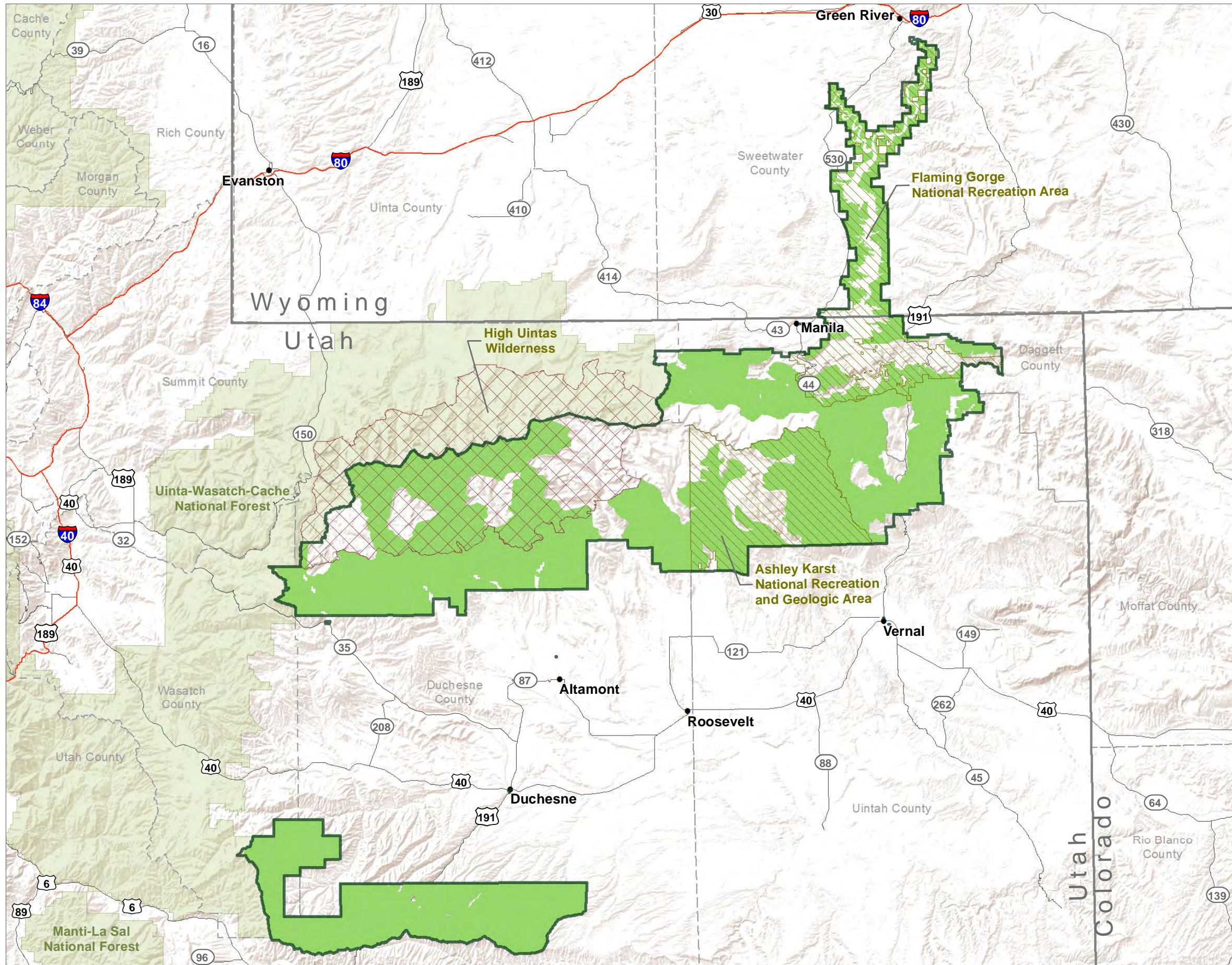




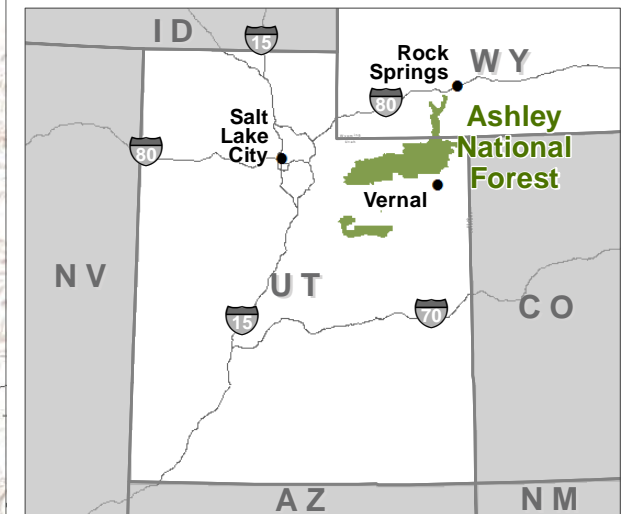
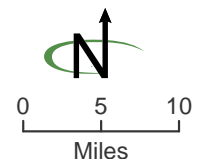


Figure 2-18
Alternatives A, B, and D:
Grazing Allotments

-  Active
-  National Recreation Area
-  Designated Wilderness
-  Ashley National Forest



Source: Forest Service GIS 2020
 July 13, 2021
 Ashley_forestplan_alts_grazingAllotments_AltAAltBAltD.pdf
 This product is reproduced from geospatial information prepared by the USDA, Forest Service. The Forest Service makes no expressed or implied warranty, including warranty of merchantability and fitness, with respect to the character, function, or capabilities of the data or their appropriateness for any user's purposes, and reserves the right to correct, update, modify, or replace this geospatial information without notification.



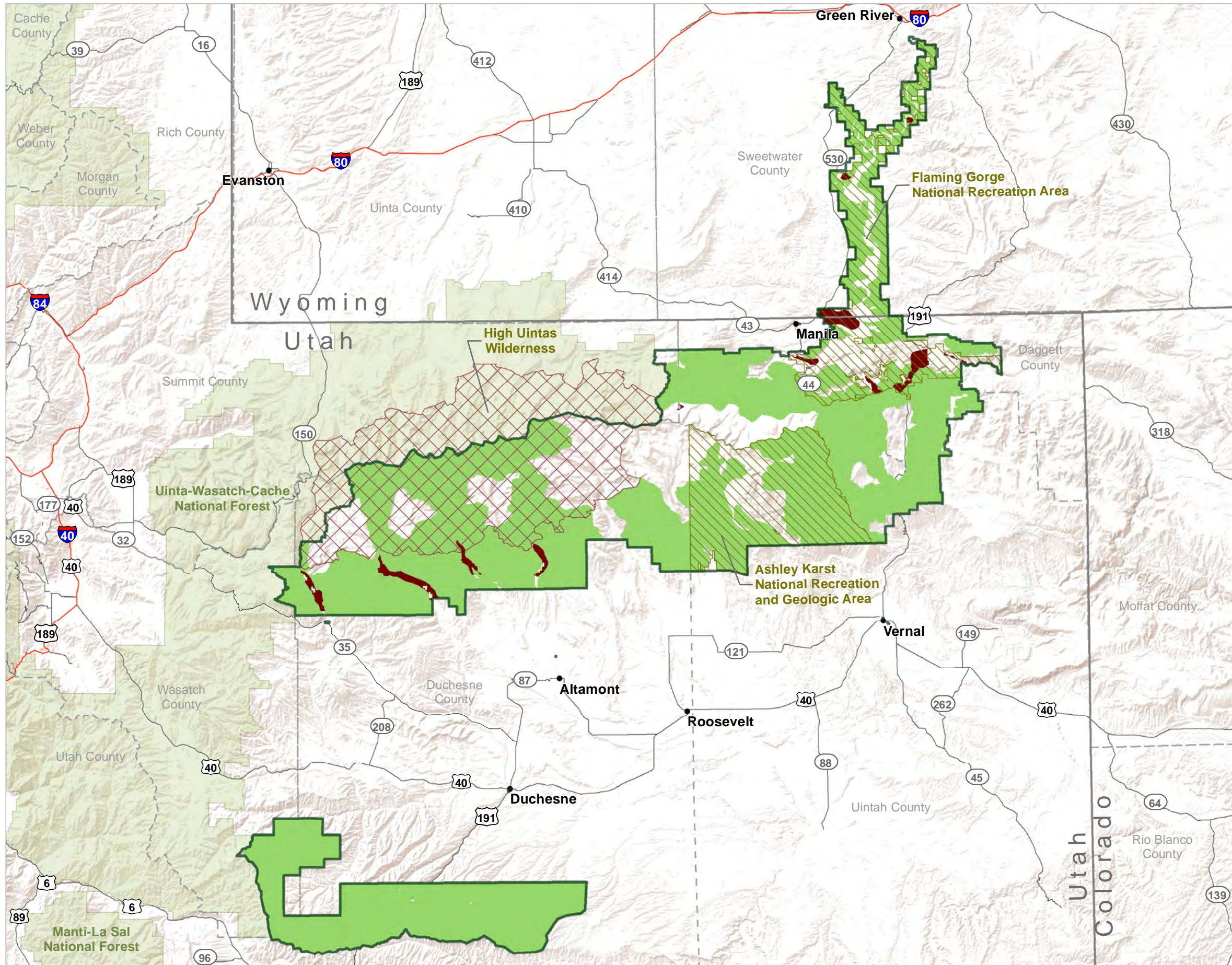





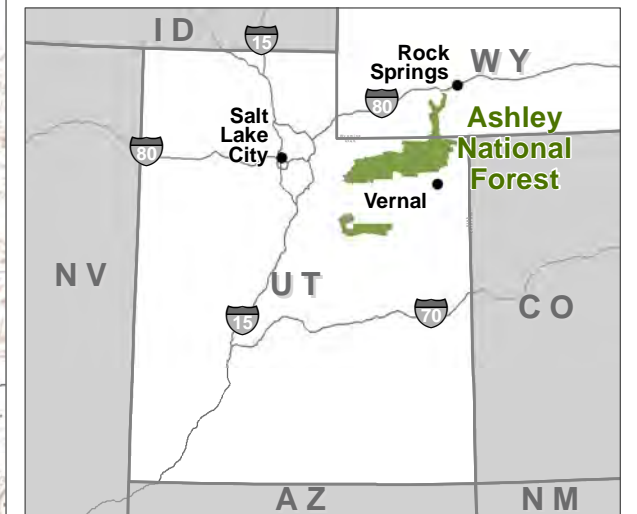
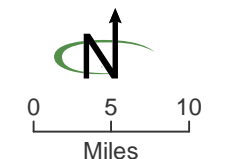


Figure 2-19
Alternative C: Grazing Allotments

-  Active
-  Closed, Destination Recreation MA
-  National Recreation Area
-  Designated Wilderness
-  Ashley National Forest



Source: Forest Service GIS 2020
October 21, 2021
Ashley_forestplan_alts_grazingAllotments_AltC.pdf
This product is reproduced from geospatial information prepared by the USDA, Forest Service. The Forest Service makes no expressed or implied warranty, including warranty of merchantability and fitness, with respect to the character, function, or capabilities of the data or their appropriateness for any user's purposes, and reserves the right to correct, update, modify, or replace this geospatial information without notification.



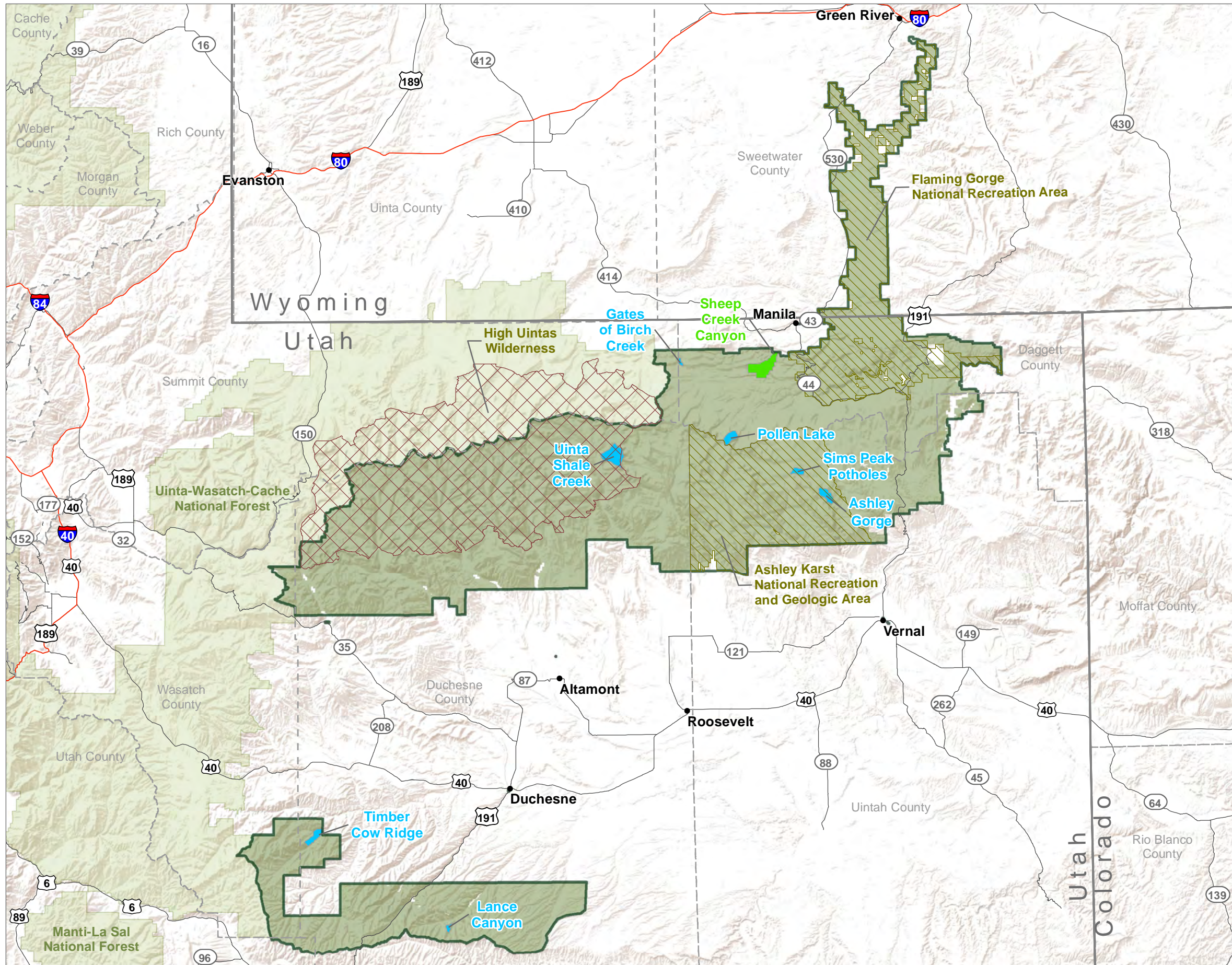
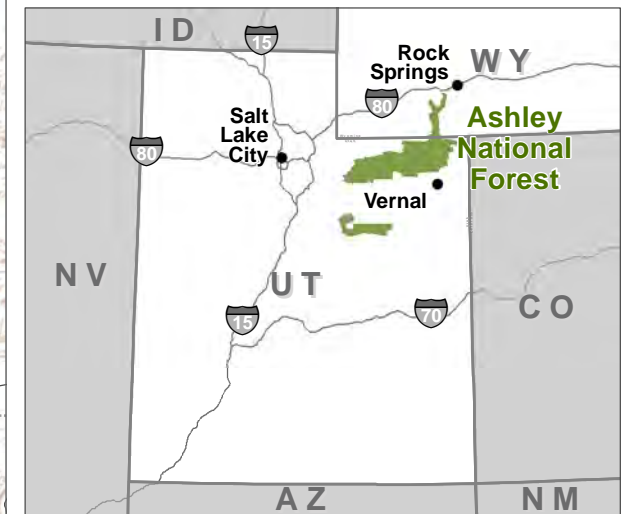
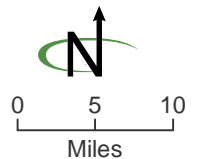


Figure 2-20
Alternatives A and D: Existing
Research Natural Areas

- Existing RNA
- Existing SMA
- National Recreation Area
- Designated Wilderness
- Ashley National Forest



Source: Forest Service GIS 2020
 October 21, 2021
 Ashley_forestplan_alts_wilderness_ALTAAID.pdf
 This product is reproduced from geospatial information prepared by the USDA, Forest Service. The Forest Service makes no expressed or implied warranty, including warranty of merchantability and fitness, with respect to the character, function, or capabilities of the data or their appropriateness for any user's purposes, and reserves the right to correct, update, modify, or replace this geospatial information without notification.



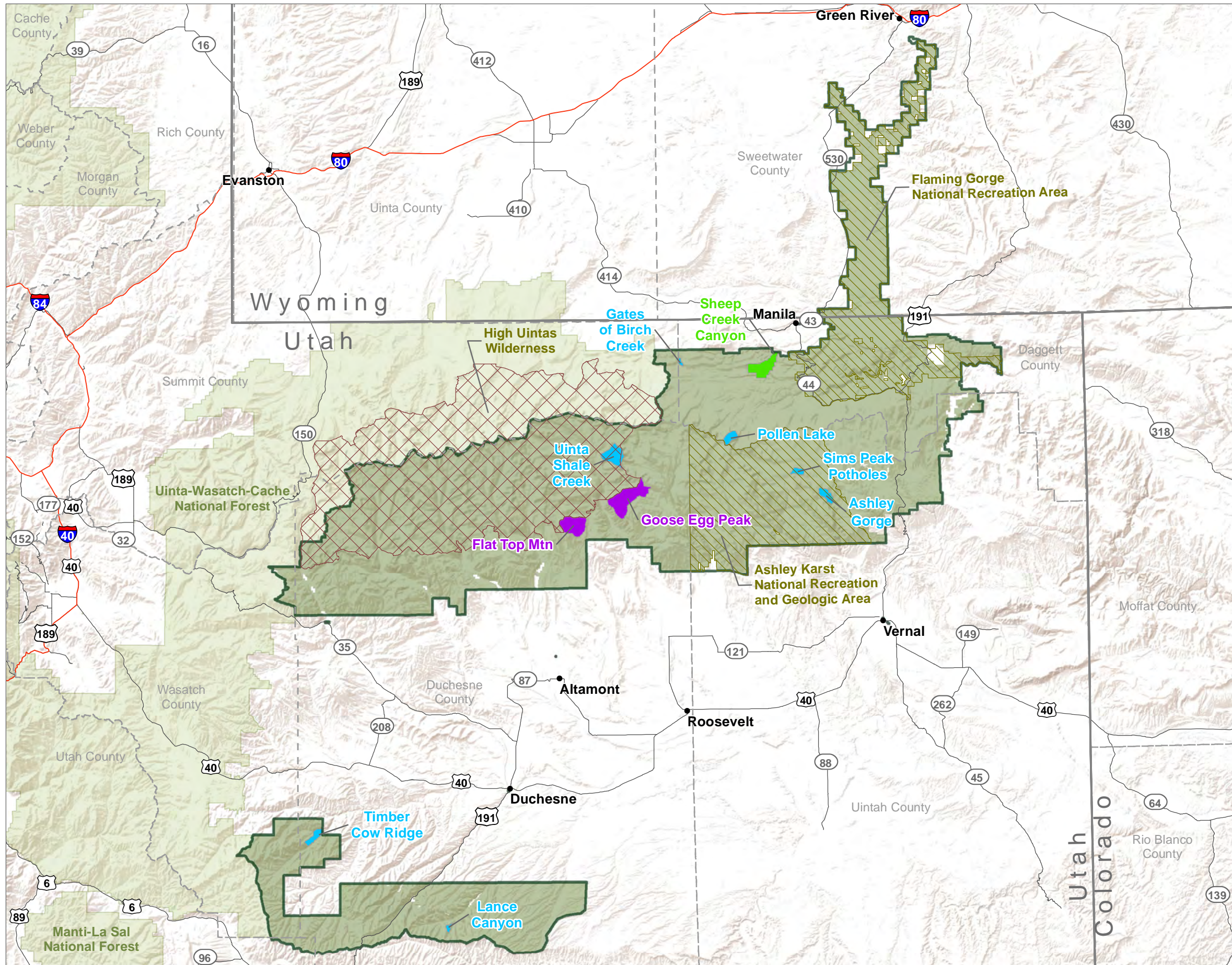
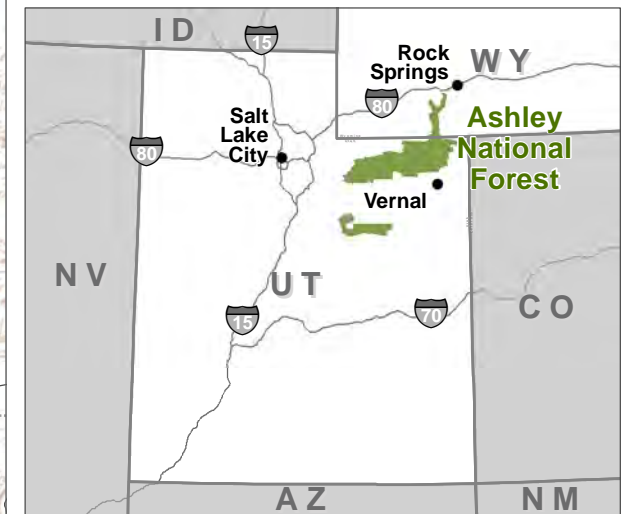
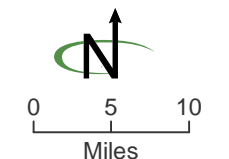


Figure 2-21
Alternative B: Recommended
Wilderness Areas and Existing
Research Natural Areas

- Recommended wilderness areas
- Existing RNA
- Existing SMA
- National Recreation Area
- Designated Wilderness
- Ashley National Forest



Source: Forest Service GIS 2020
 October 21, 2021
 Ashley_forestplan_alts_wilderness_AltB.pdf
 This product is reproduced from geospatial information prepared by the USDA, Forest Service. The Forest Service makes no expressed or implied warranty, including warranty of merchantability and fitness, with respect to the character, function, or capabilities of the data or their appropriateness for any user's purposes, and reserves the right to correct, update, modify, or replace this geospatial information without notification.



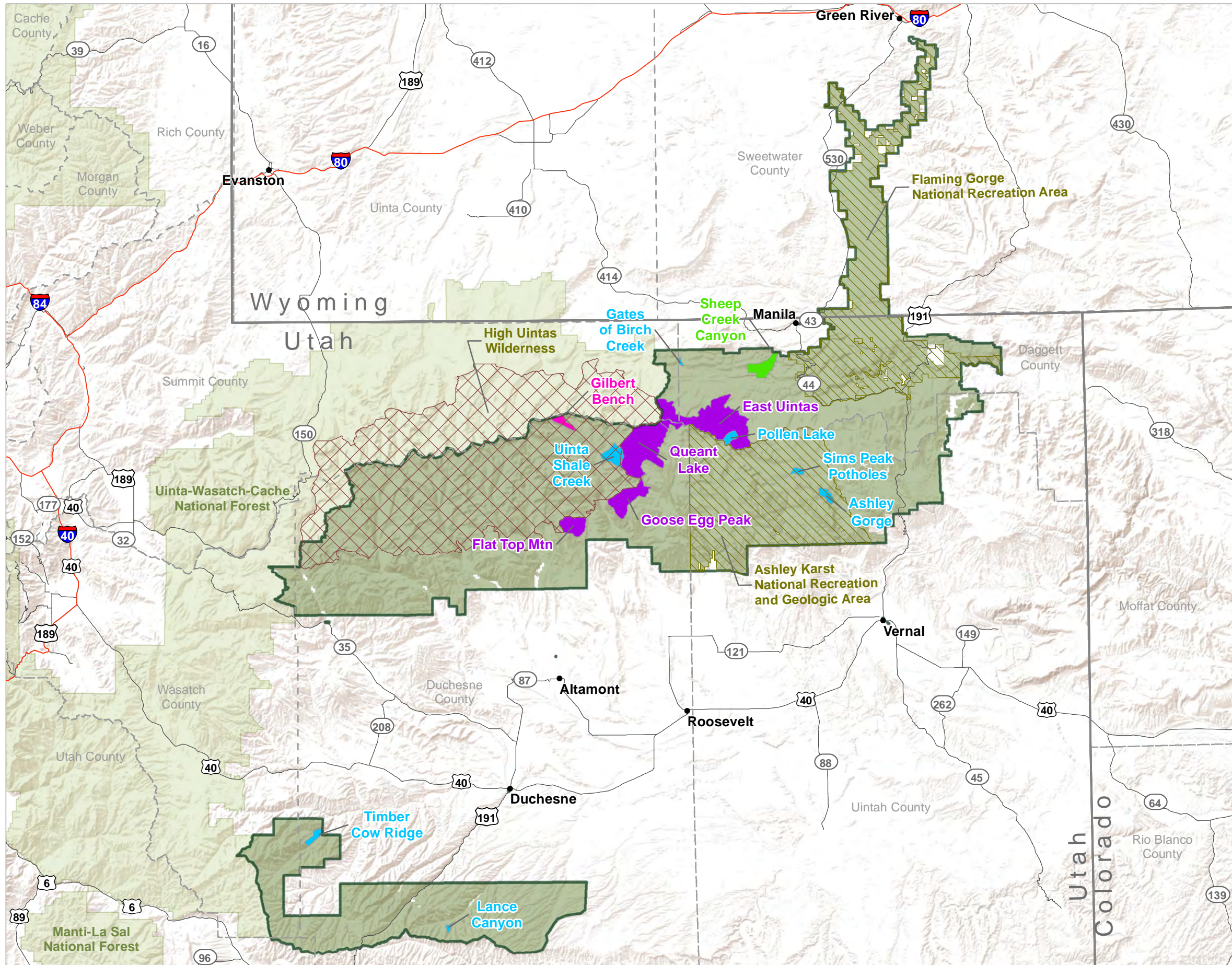
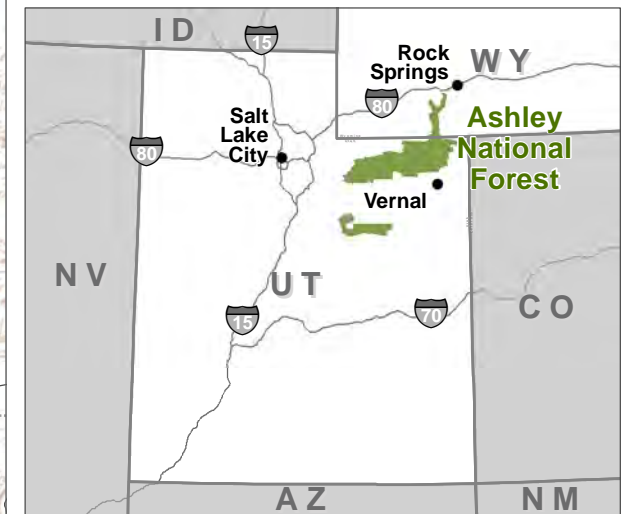
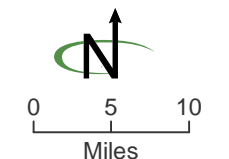


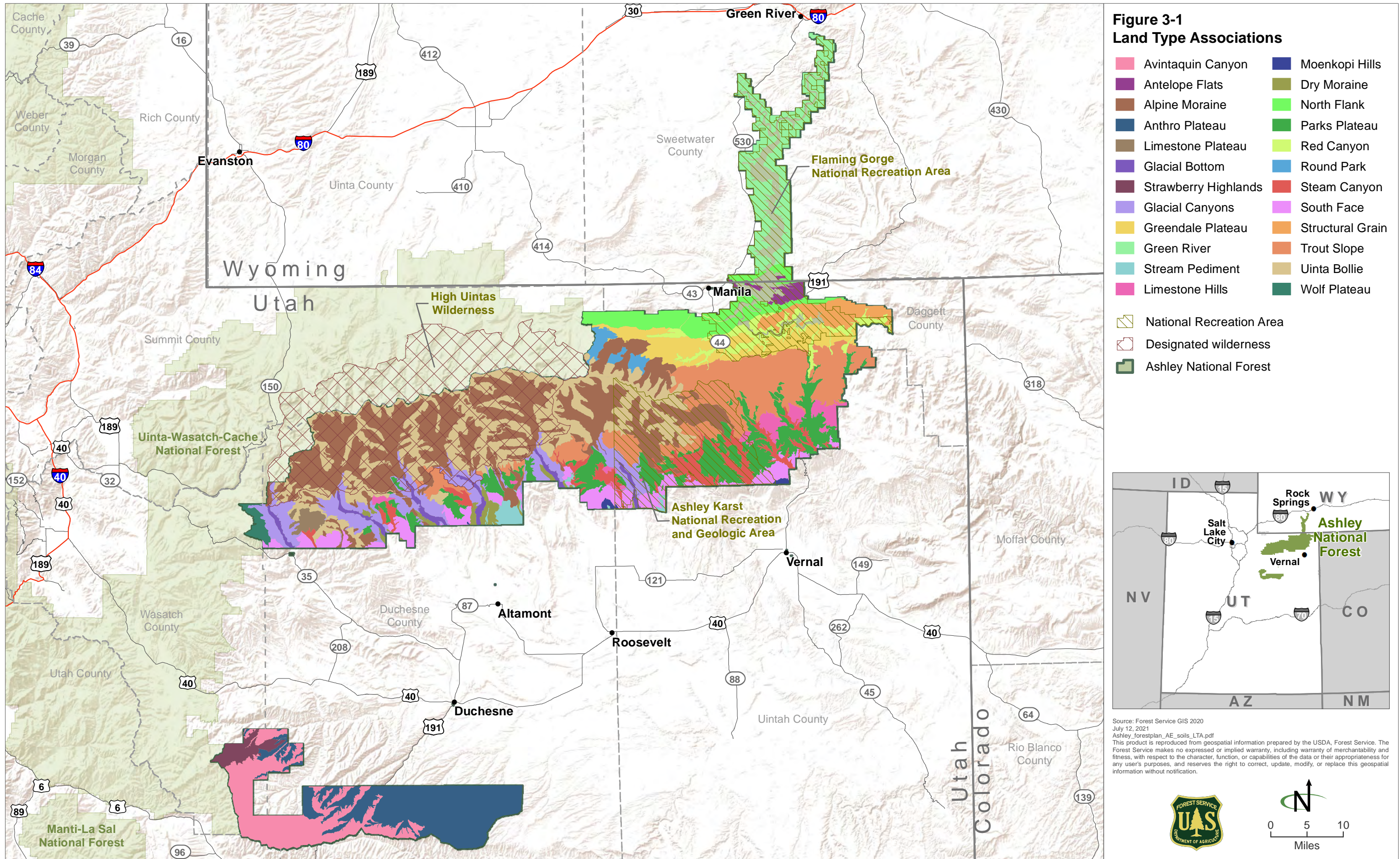
Figure 2-22
Alternative C: Recommended
Wilderness Areas and Existing and
Proposed Research Natural Areas

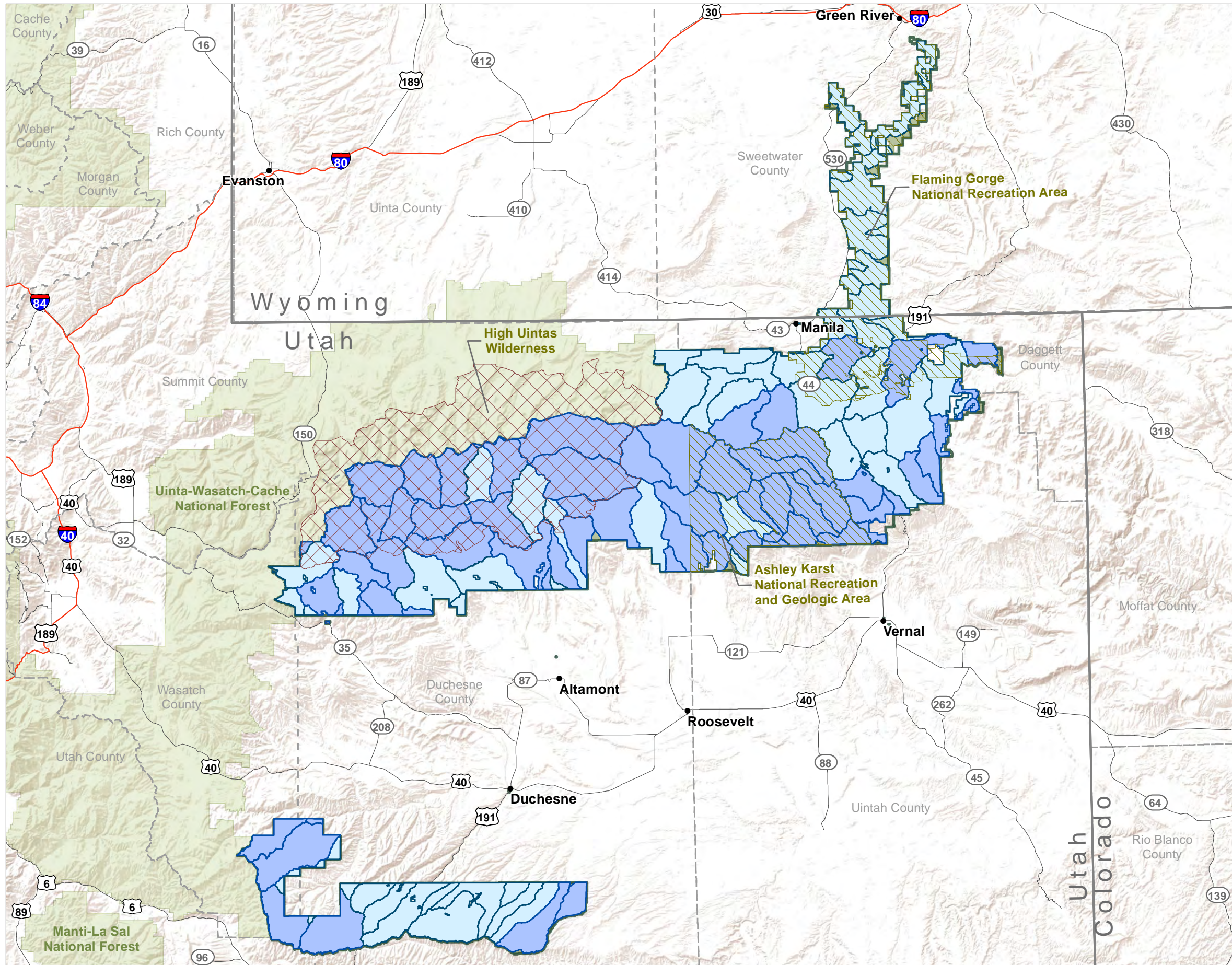
- Recommended wilderness areas
- Proposed RNA
- Existing RNA
- Existing Special Management Area
- National Recreation Area
- Designated Wilderness
- Ashley National Forest








Source: Forest Service GIS 2020
 October 21, 2021
 Ashley_forestplan_alts_wilderness_AltC.pdf
 This product is reproduced from geospatial information prepared by the USDA, Forest Service. The Forest Service makes no expressed or implied warranty, including warranty of merchantability and fitness, with respect to the character, function, or capabilities of the data or their appropriateness for any user's purposes, and reserves the right to correct, update, modify, or replace this geospatial information without notification.

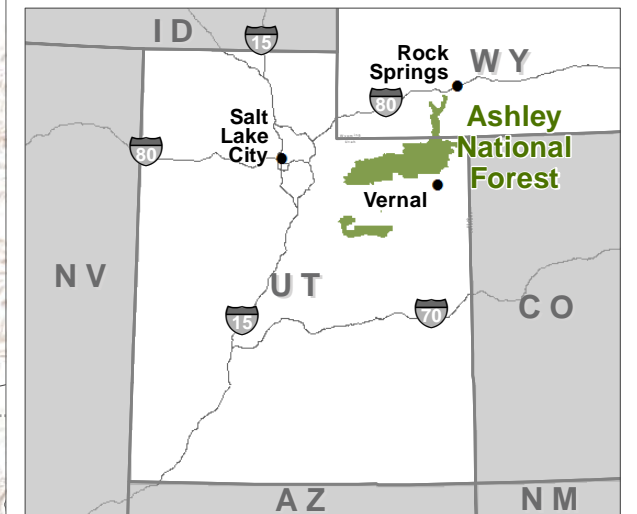




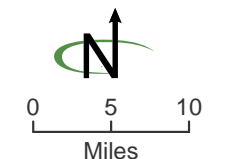


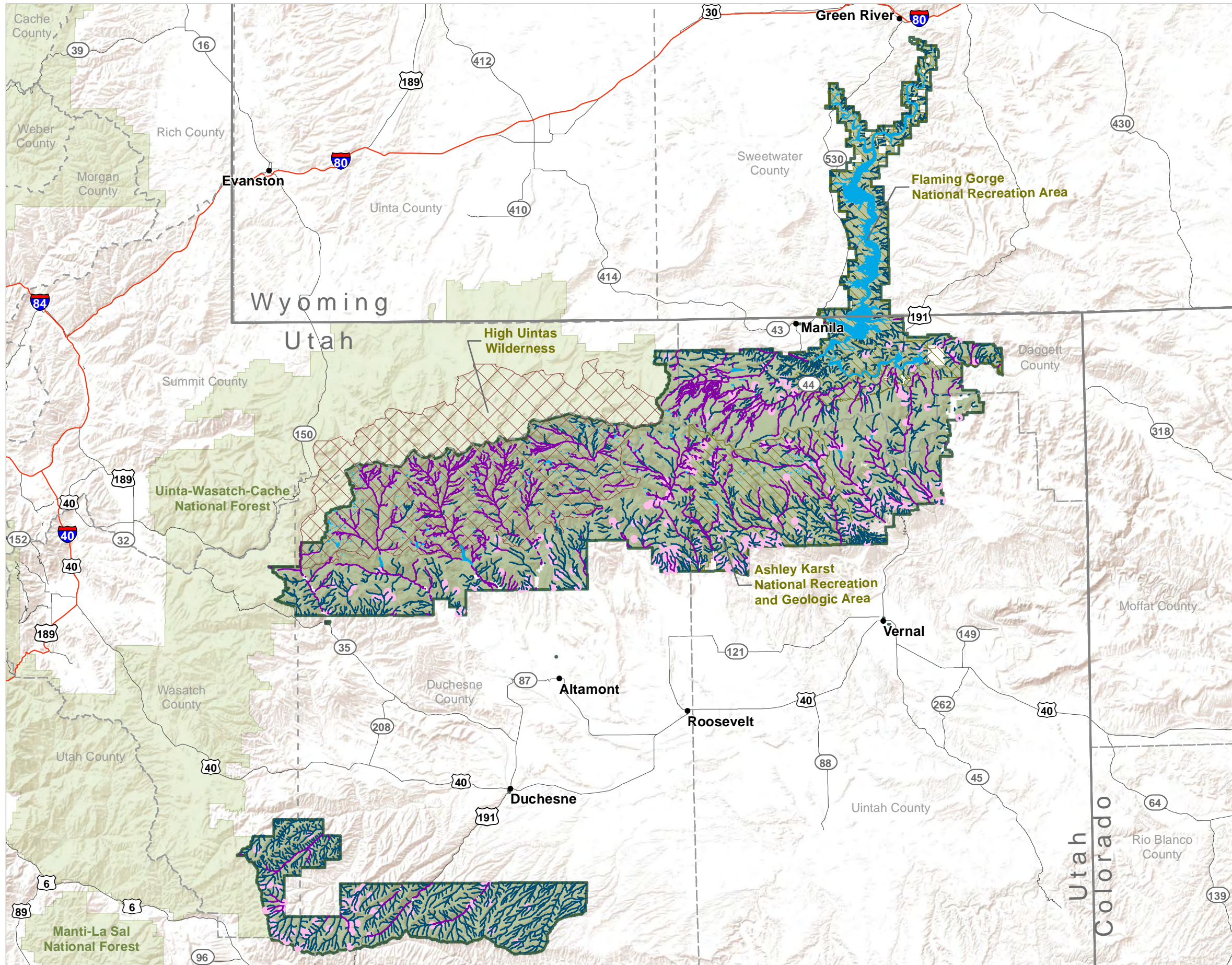
**Figure 3-3
Watershed Condition Ratings**

-  Functioning properly
-  Functioning at risk
-  National Recreation Area
-  Designated wilderness
-  Ashley National Forest



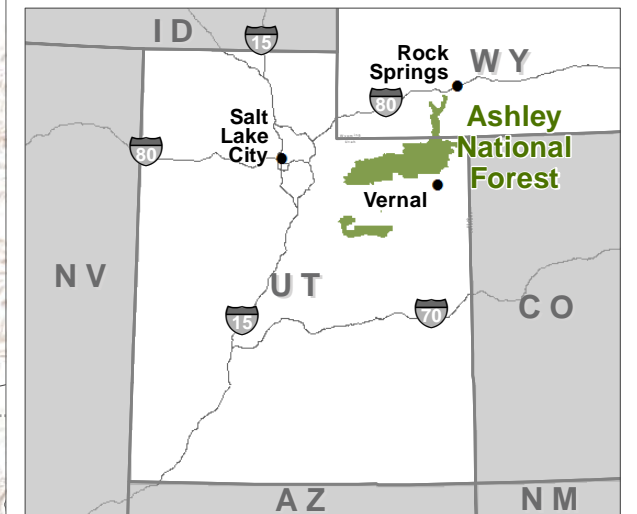
Source: Forest Service GIS 2020
 July 12, 2021
 Ashley_forestplan_AE_hydro_watershedcondition.pdf
 This product is reproduced from geospatial information prepared by the USDA, Forest Service. The Forest Service makes no expressed or implied warranty, including warranty of merchantability and fitness, with respect to the character, function, or capabilities of the data or their appropriateness for any user's purposes, and reserves the right to correct, update, modify, or replace this geospatial information without notification.



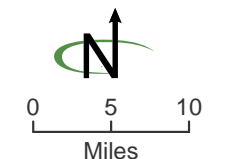


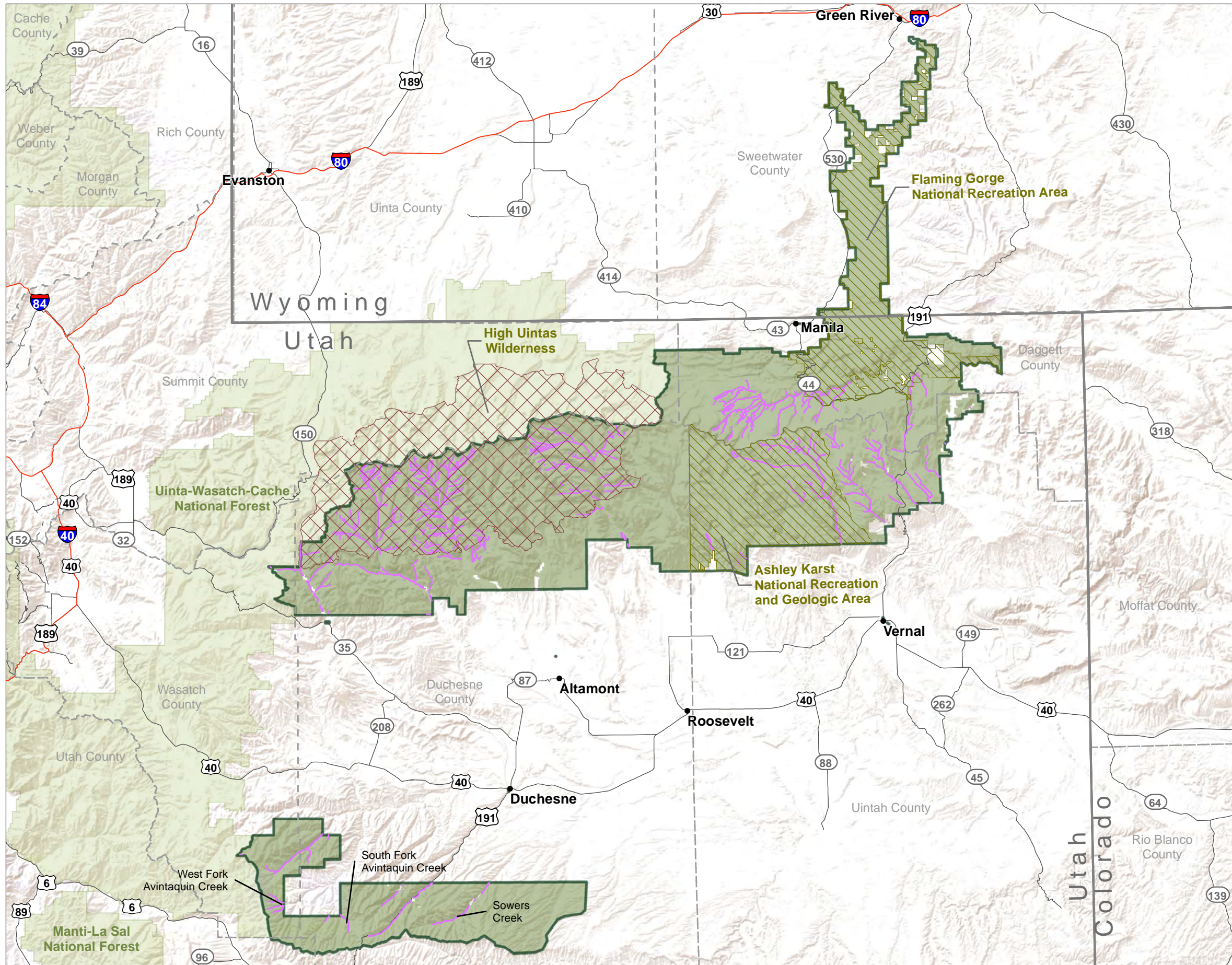
**Figure 3-5
Streams and Waterbodies**

- Intermittent
- Perennial
- Spring or seep
- Waterbody
- National Recreation Area
- Designated wilderness
- Ashley National Forest







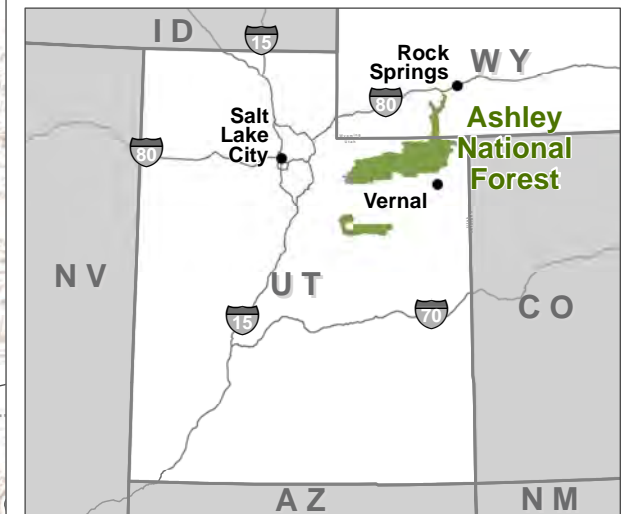
Source: Forest Service GIS 2020
 July 12, 2021
 Ashley_forestplan_AE_hydro_StreamsWaterbodies.pdf
 This product is reproduced from geospatial information prepared by the USDA, Forest Service. The Forest Service makes no expressed or implied warranty, including warranty of merchantability and fitness, with respect to the character, function, or capabilities of the data or their appropriateness for any user's purposes, and reserves the right to correct, update, modify, or replace this geospatial information without notification.



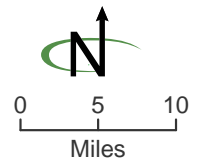


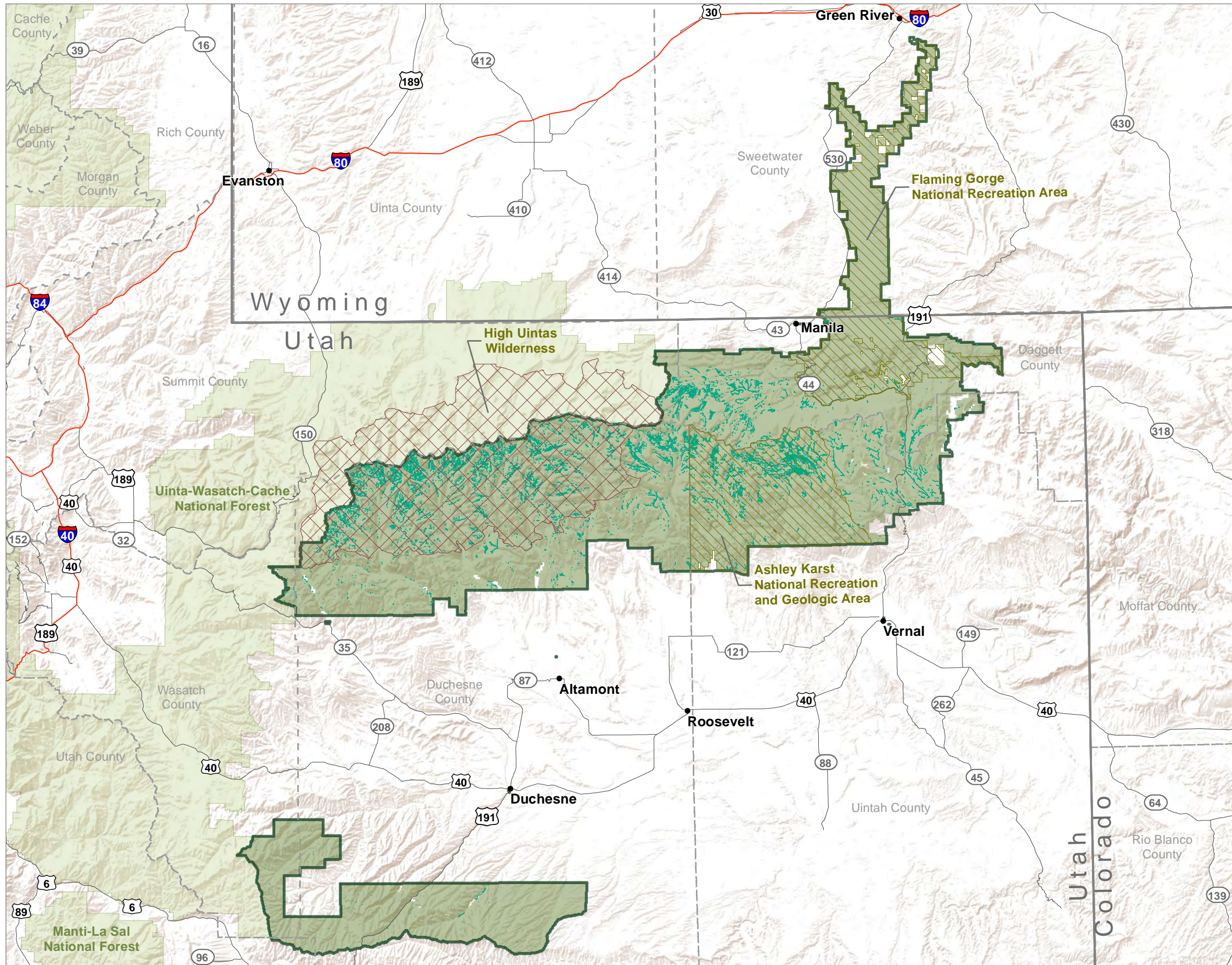
**Figure 3-6
Impaired Streams**

-  Utah Division of Water Quality 303(d) listed impaired perennial waters, pending EPA designation
-  National Recreation Area
-  Designated wilderness
-  Ashley National Forest





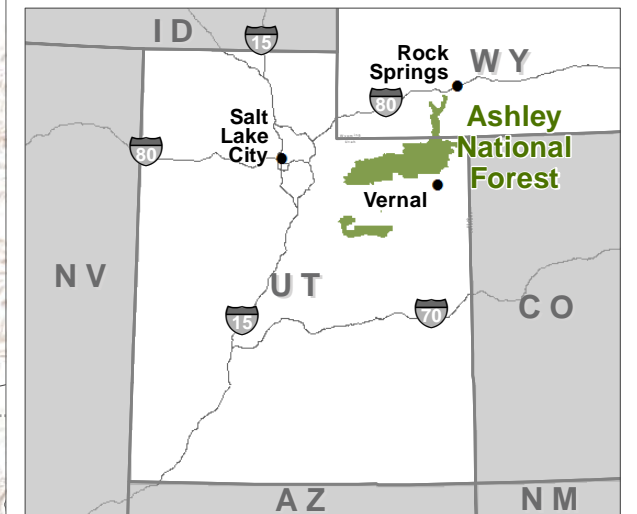
Source: EPA GIS 2020, Forest Service GIS 2020
 July 15, 2021
 Ashley_forestplan_AE_hydro_impairedstreams.pdf
 This product is reproduced from geospatial information prepared by the USDA, Forest Service. The Forest Service makes no expressed or implied warranty, including warranty of merchantability and fitness, with respect to the character, function, or capabilities of the data or their appropriateness for any user's purposes, and reserves the right to correct, update, modify, or replace this geospatial information without notification.



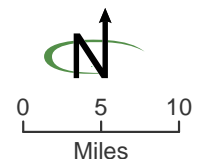


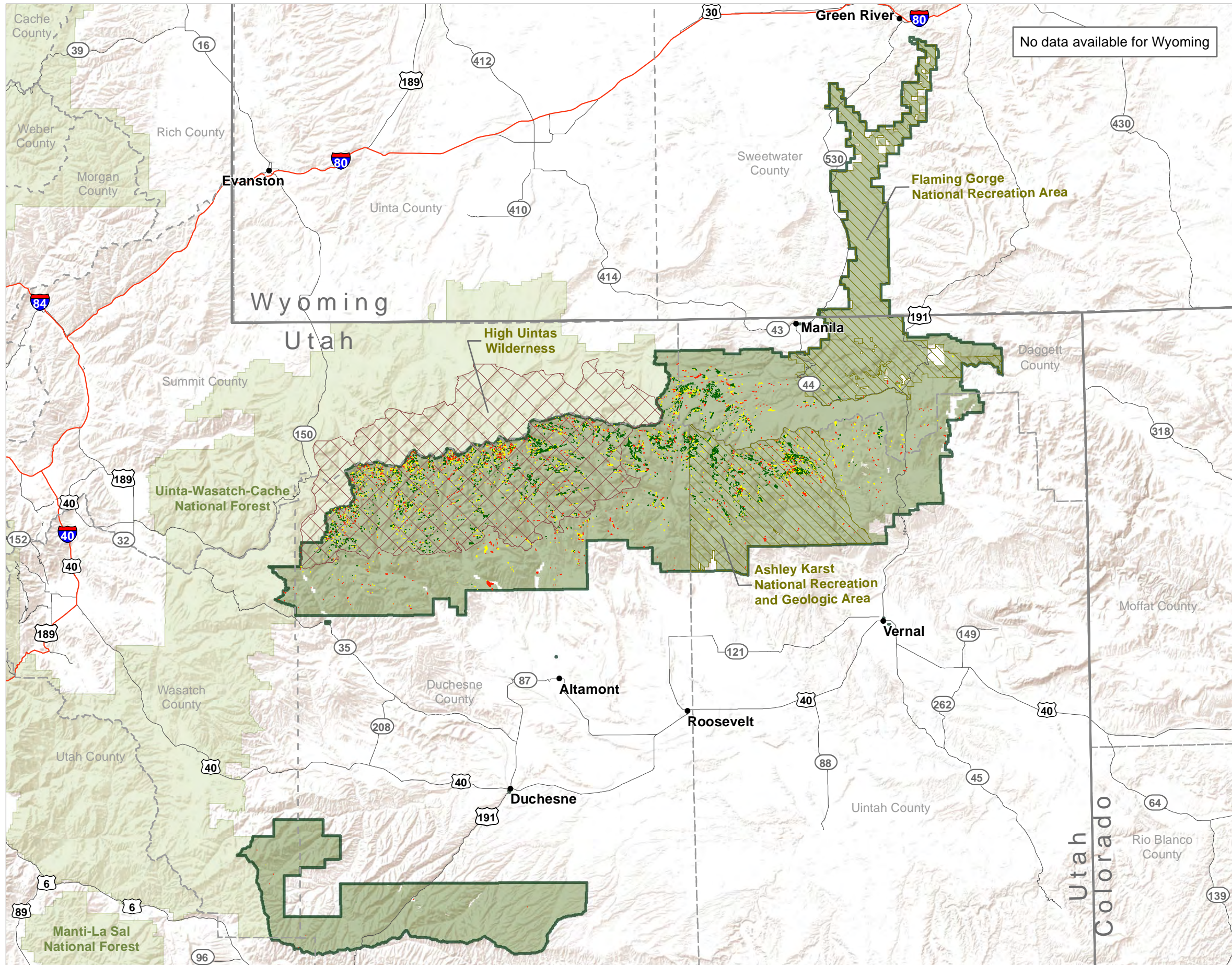
**Figure 3-7
Emergent Wetlands**

-  Emergent wetland
-  National Recreation Area
-  Designated wilderness
-  Ashley National Forest



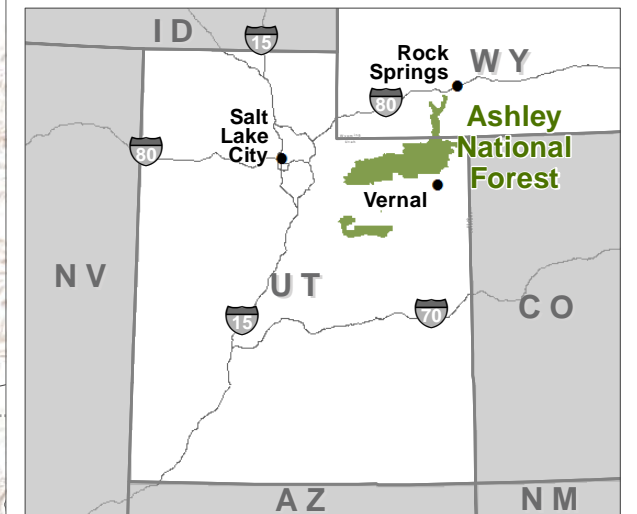
Source: Forest Service GIS 2020
 July 12, 2021
 Ashley_forestplan_AE_hydro_emergentwetlands.pdf
 This product is reproduced from geospatial information prepared by the USDA, Forest Service. The Forest Service makes no expressed or implied warranty, including warranty of merchantability and fitness, with respect to the character, function, or capabilities of the data or their appropriateness for any user's purposes, and reserves the right to correct, update, modify, or replace this geospatial information without notification.



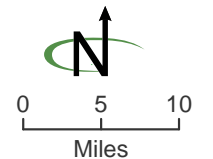


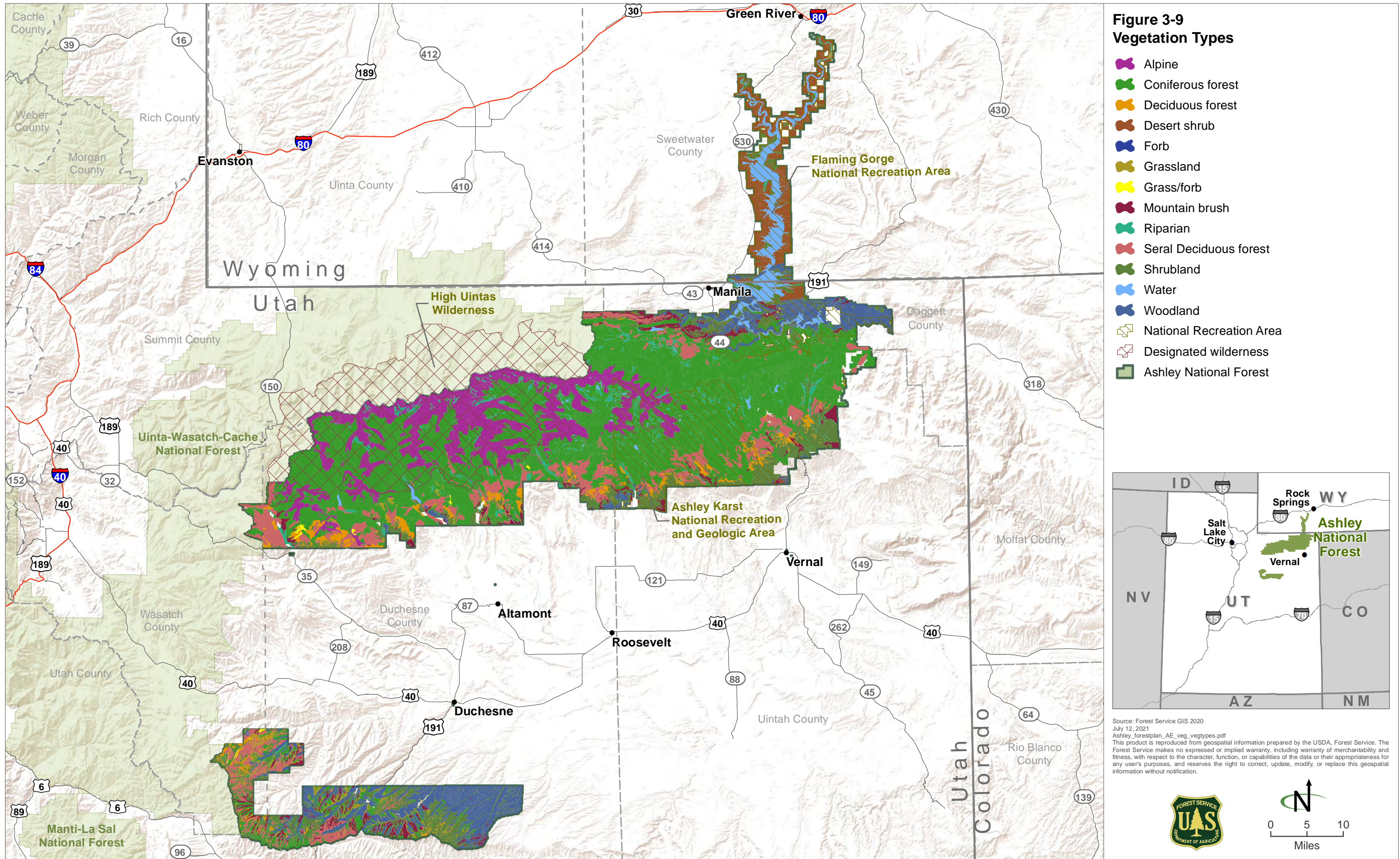
**Figure 3-8
Potential Fens**

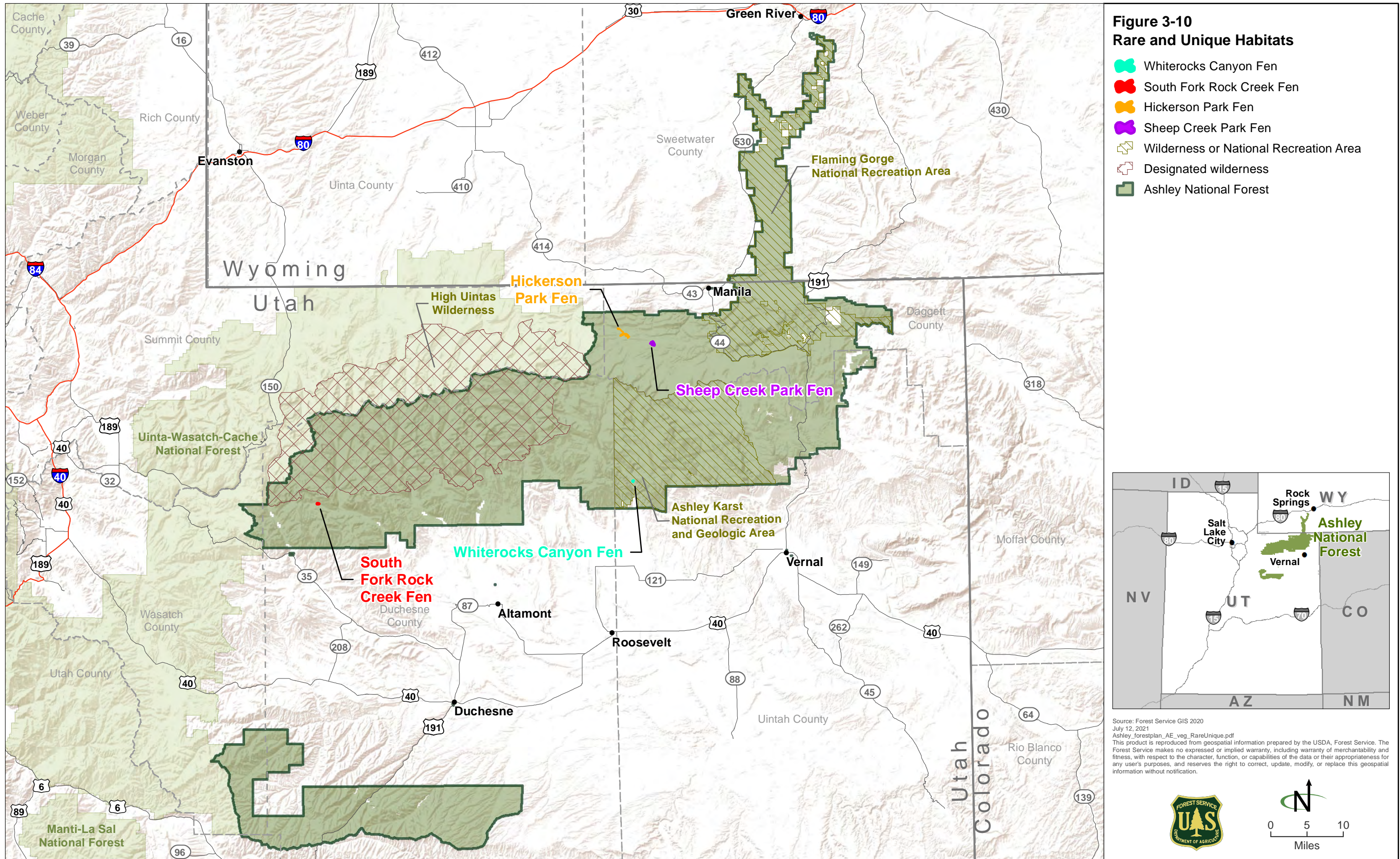
- Likely fen
- Possible fen
- Low confidence fen
- National Recreation Area
- Designated wilderness
- Ashley National Forest

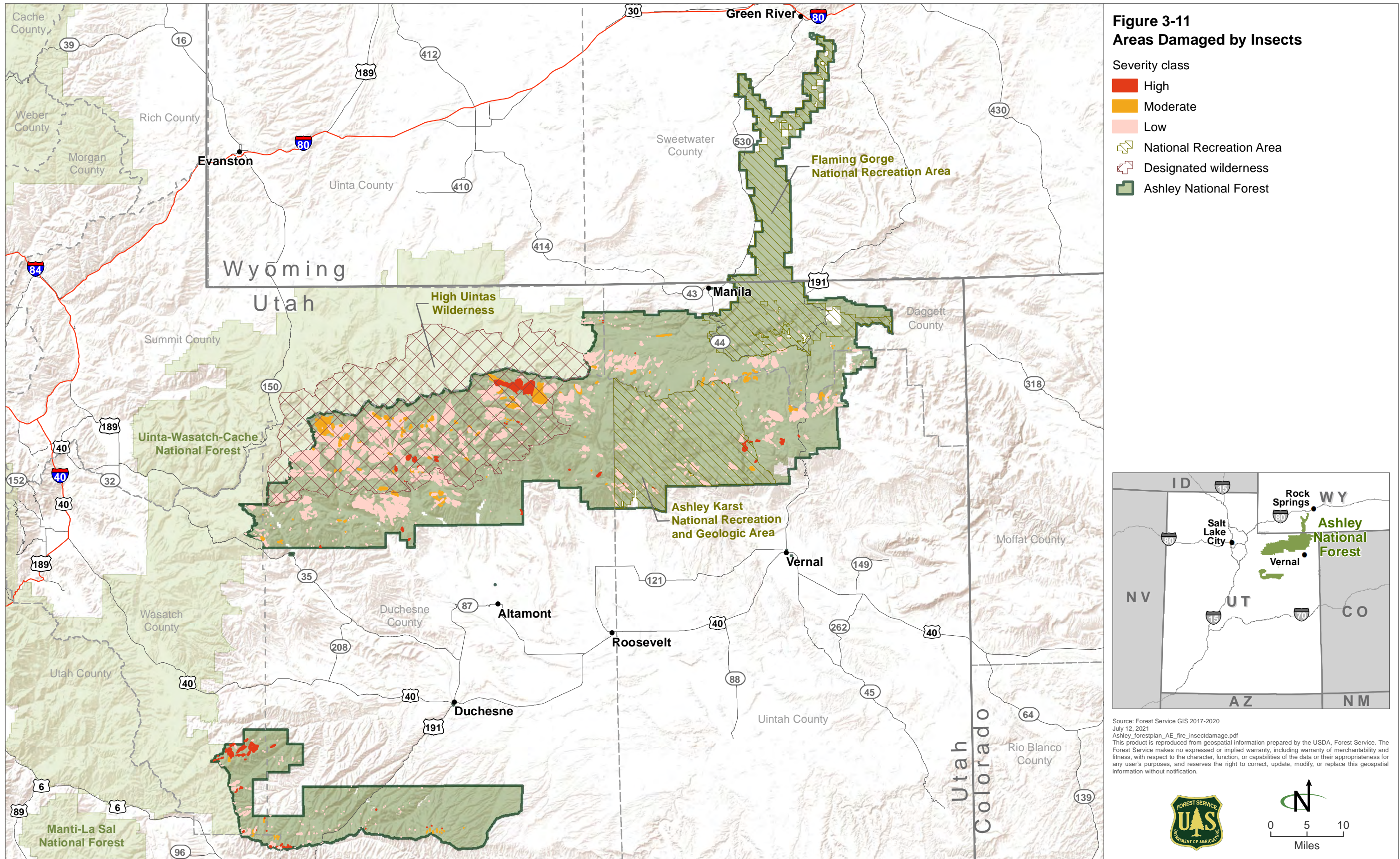


Source: Forest Service GIS 2020
 July 12, 2021
 Ashley_forestplan_AE_hydro_potentialfens.pdf
 This product is reproduced from geospatial information prepared by the USDA, Forest Service. The Forest Service makes no expressed or implied warranty, including warranty of merchantability and fitness, with respect to the character, function, or capabilities of the data or their appropriateness for any user's purposes, and reserves the right to correct, update, modify, or replace this geospatial information without notification.

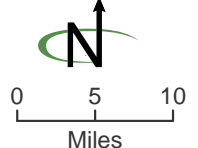


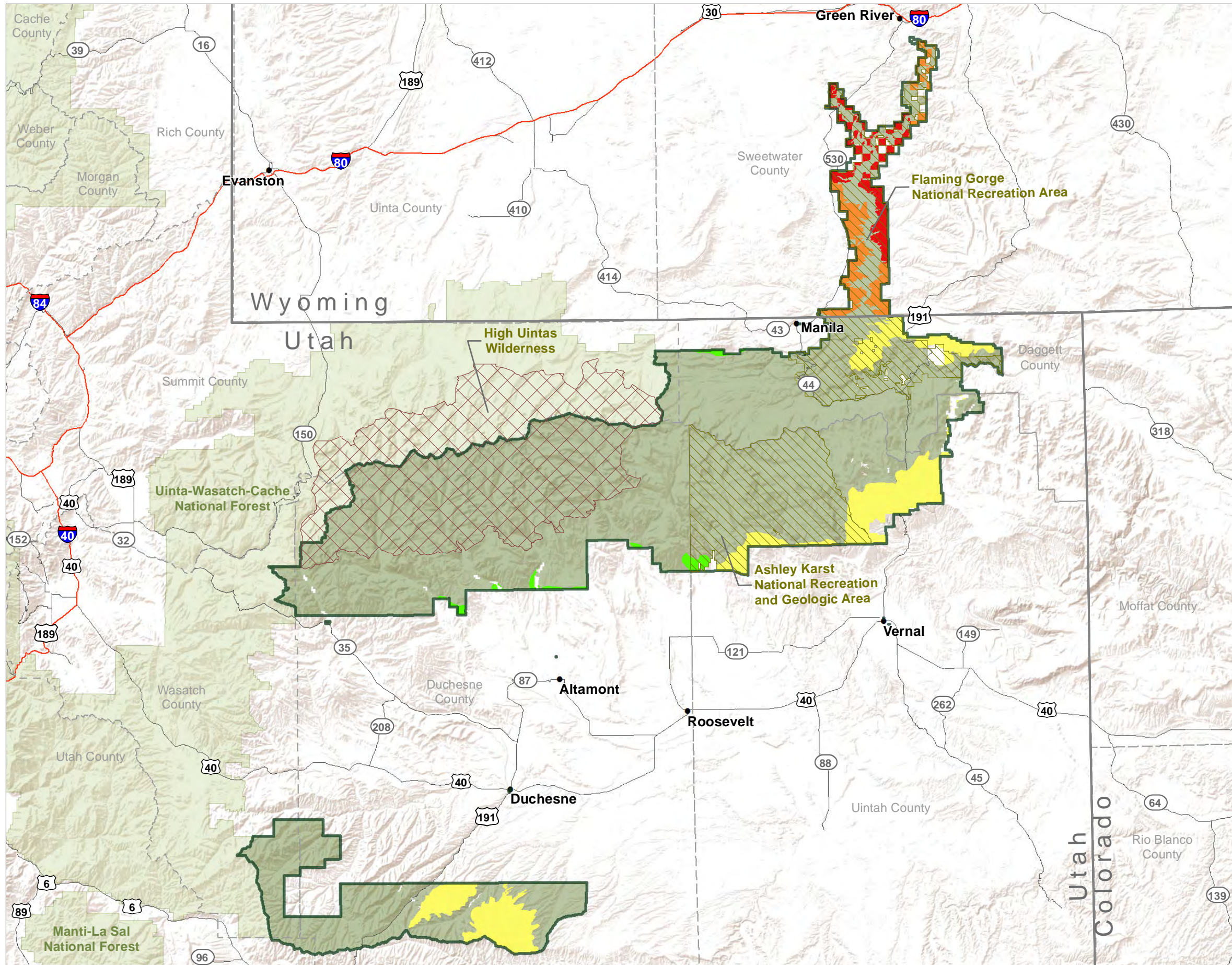






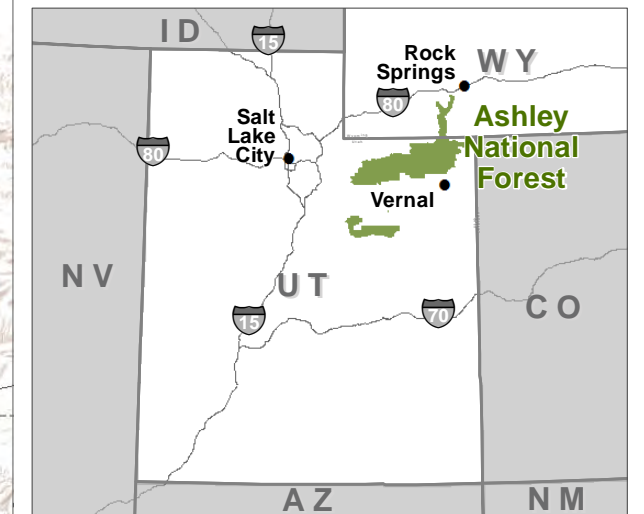
Source: Forest Service GIS 2017-2020
 July 12, 2021
 Ashley_forestplan_AE_fire_insectdamage.pdf
 This product is reproduced from geospatial information prepared by the USDA, Forest Service. The Forest Service makes no expressed or implied warranty, including warranty of merchantability and fitness, with respect to the character, function, or capabilities of the data or their appropriateness for any user's purposes, and reserves the right to correct, update, modify, or replace this geospatial information without notification.



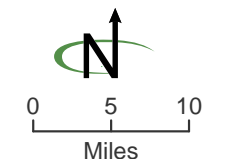


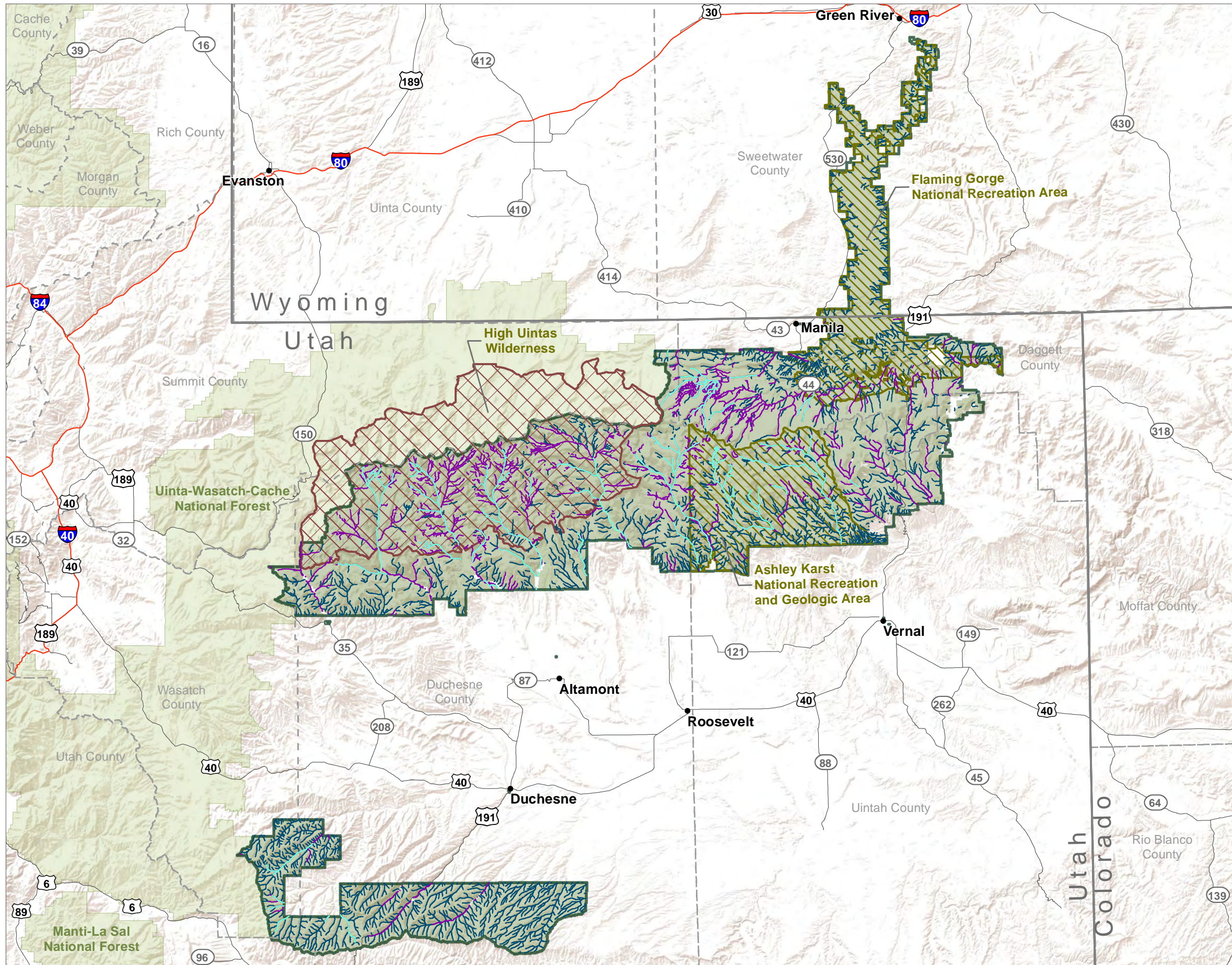
**Figure 3-14
Greater Sage Grouse
Habitat**

- Utah general habitat
- Utah priority habitat
- Wyoming general habitat
- Wyoming priority habitat
- National Recreation Area
- Designated wilderness
- Ashley National Forest



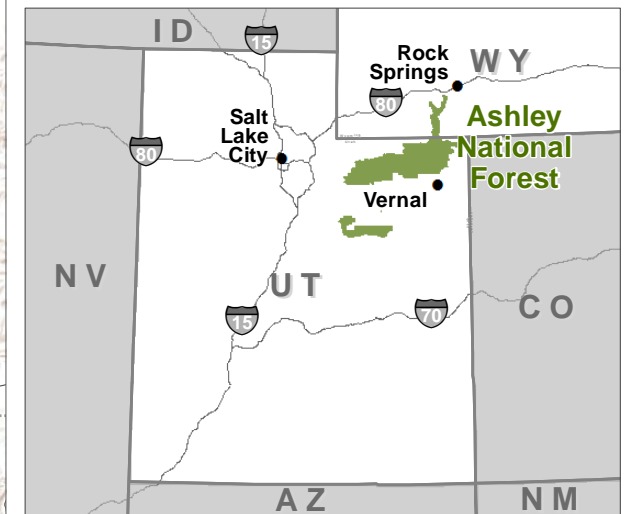
Source: Forest Service GIS 2020
 July 12, 2021
 Ashley_forestplan_AE_species_GRSghab.pdf
 This product is reproduced from geospatial information prepared by the USDA, Forest Service. The Forest Service makes no expressed or implied warranty, including warranty of merchantability and fitness, with respect to the character, function, or capabilities of the data or their appropriateness for any user's purposes, and reserves the right to correct, update, modify, or replace this geospatial information without notification.



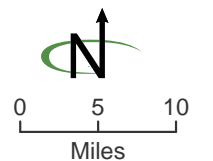


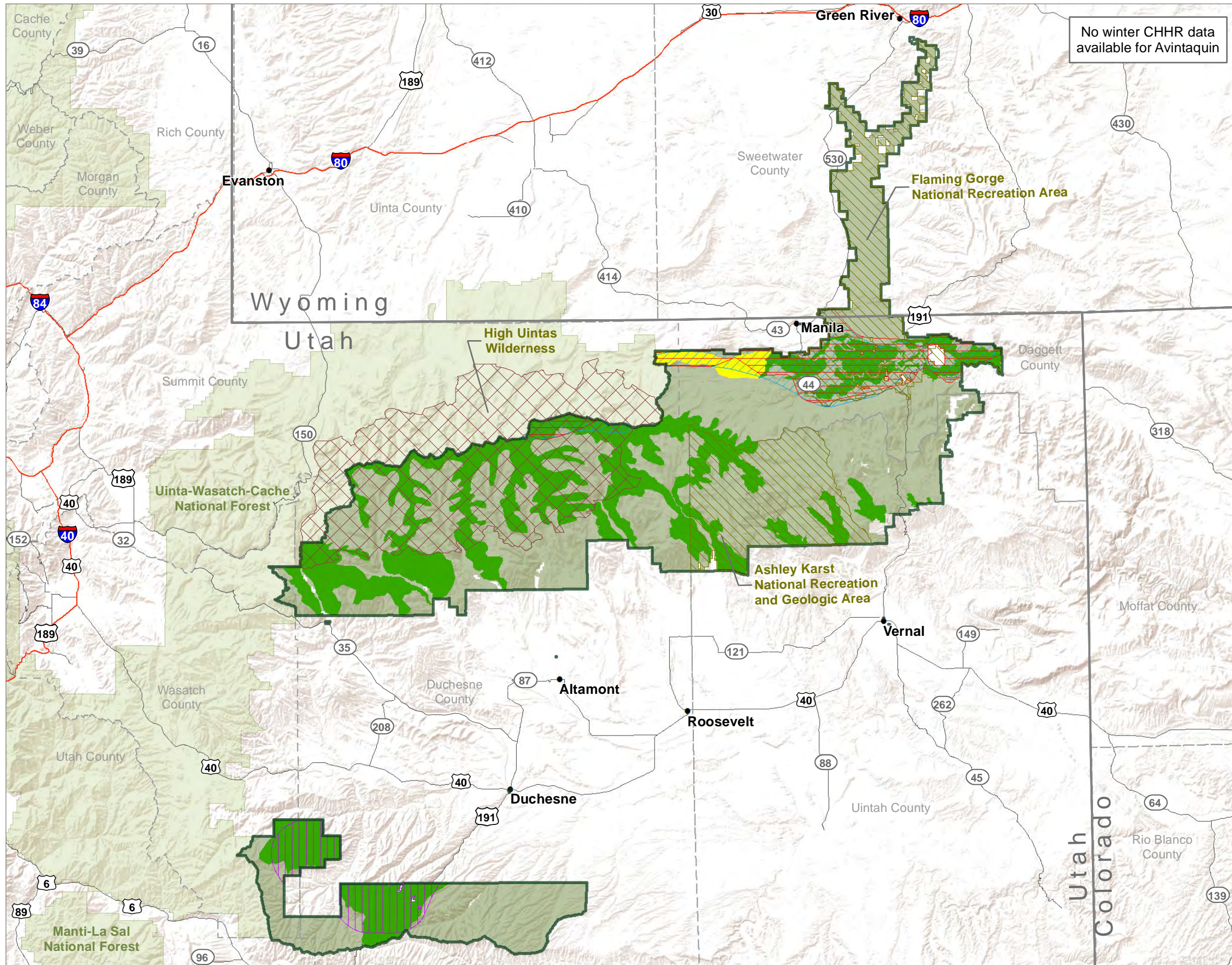
**Figure 3-15
Occupied Colorado River
Cutthroat Trout Streams**

- Current population
- Intermittent streams
- Perennial streams
- National Recreation Area
- Designated wilderness
- Ashley National Forest



Source: Forest Service GIS 2020
 July 12, 2021
 Ashley_forestplan_AE_species_CRCT.pdf
 This product is reproduced from geospatial information prepared by the USDA, Forest Service. The Forest Service makes no expressed or implied warranty, including warranty of merchantability and fitness, with respect to the character, function, or capabilities of the data or their appropriateness for any user's purposes, and reserves the right to correct, update, modify, or replace this geospatial information without notification.

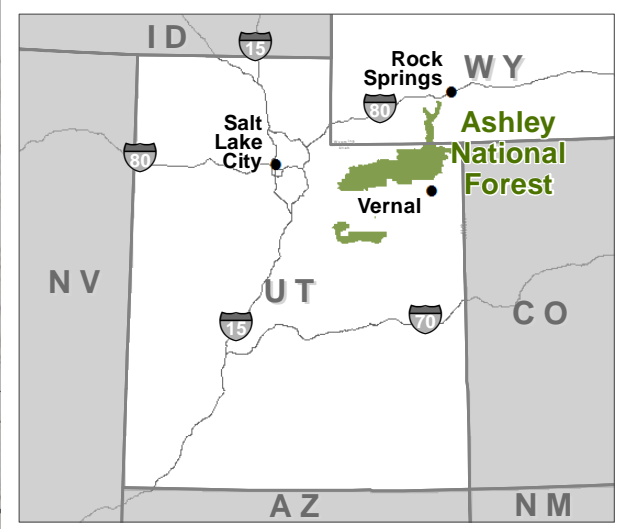




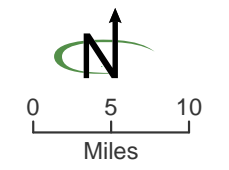
No winter CHHR data available for Avintaquin

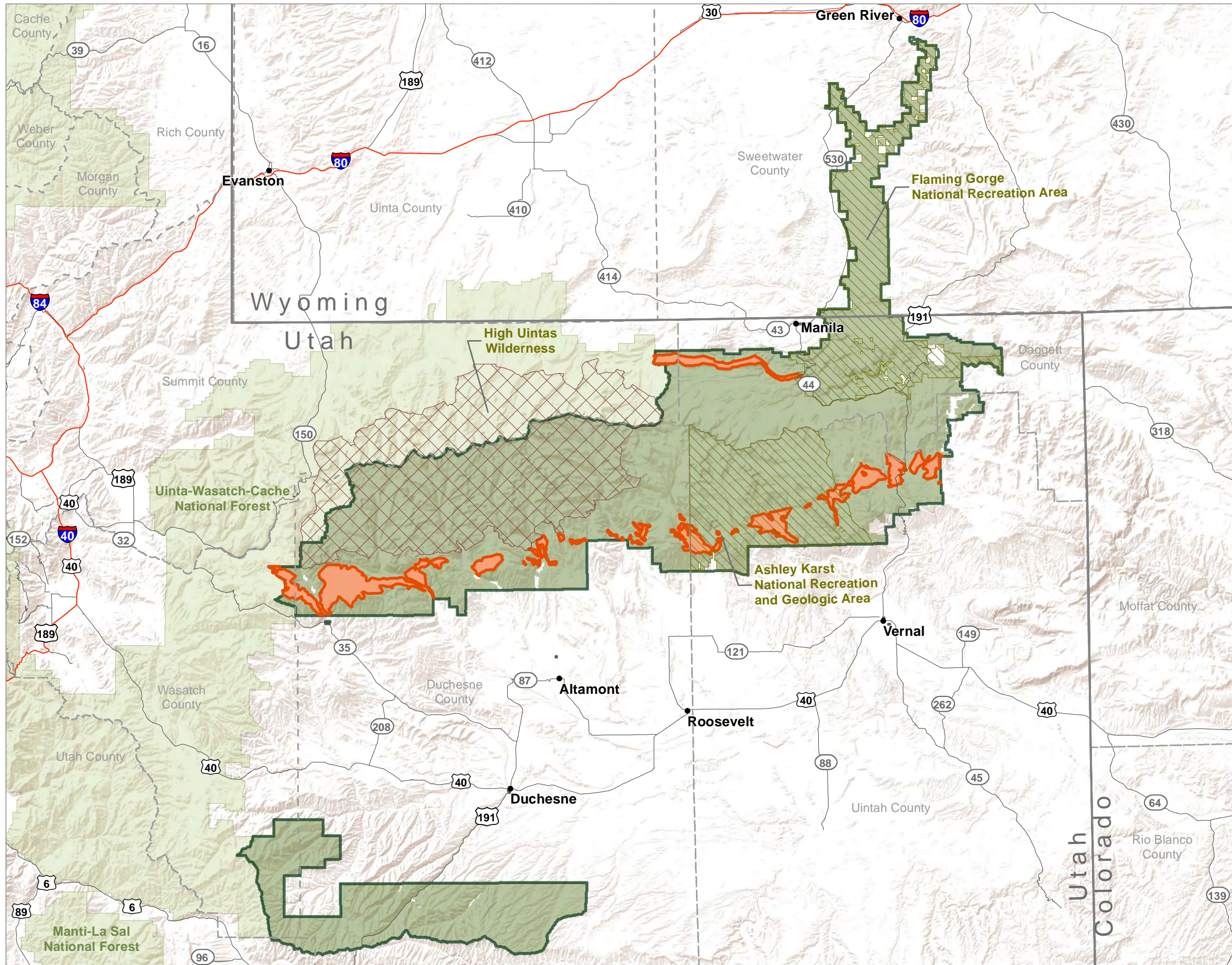
Figure 3-16
Bighorn Sheep Habitat

- spring, fall
- year-long
- Core Herd Home Ranges (CHHR)**
- Avintaquin summer CHHR
- Unitas summer CHHR
- Unitas winter CHHR
- National Recreation Area
- Designated wilderness
- Ashley National Forest



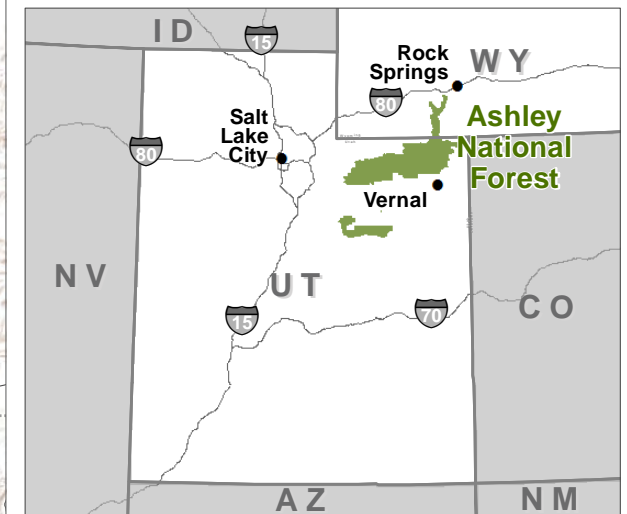
Source: Forest Service GIS 2020
 July 12, 2021
 Ashley_forestplan_AE_species_bighornsheep_new.pdf
 This product is reproduced from geospatial information prepared by the USDA, Forest Service. The Forest Service makes no expressed or implied warranty, including warranty of merchantability and fitness, with respect to the character, function, or capabilities of the data or their appropriateness for any user's purposes, and reserves the right to correct, update, modify, or replace this geospatial information without notification.



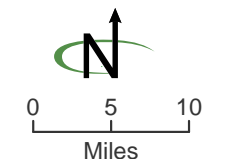


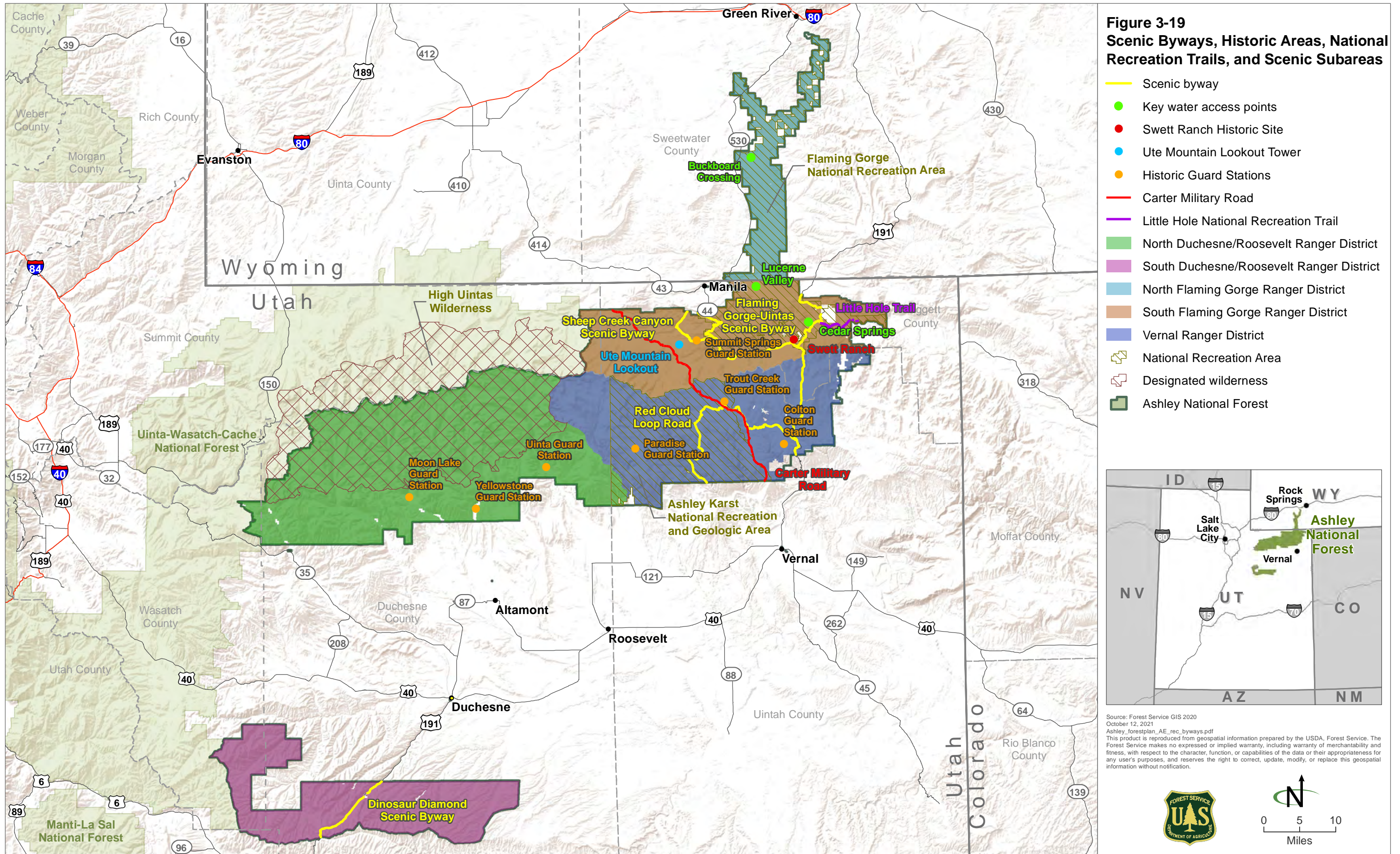
**Figure 3-18
Karst Areas**

- Karst areas
- National Recreation Area
- Designated wilderness
- Ashley National Forest



Source: Forest Service GIS 2020
 July 12, 2021
 Ashley_forestplan_AE_minerals_karst.pdf
 This product is reproduced from geospatial information prepared by the USDA, Forest Service. The Forest Service makes no expressed or implied warranty, including warranty of merchantability and fitness, with respect to the character, function, or capabilities of the data or their appropriateness for any user's purposes, and reserves the right to correct, update, modify, or replace this geospatial information without notification.





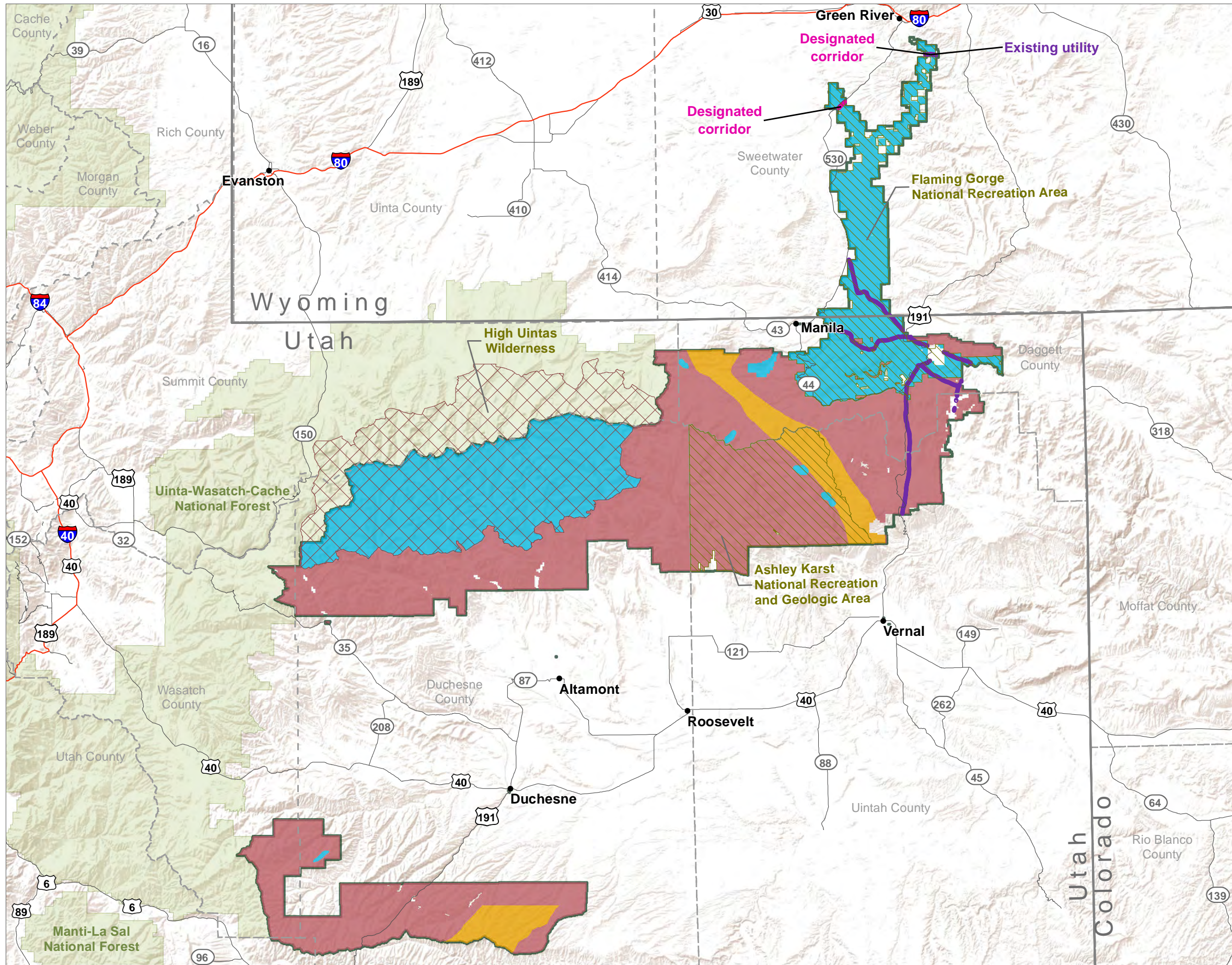
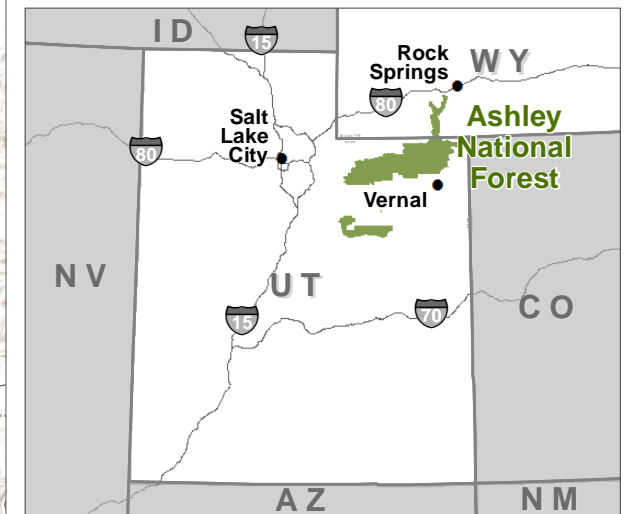
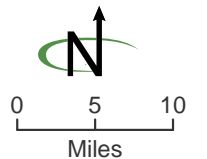


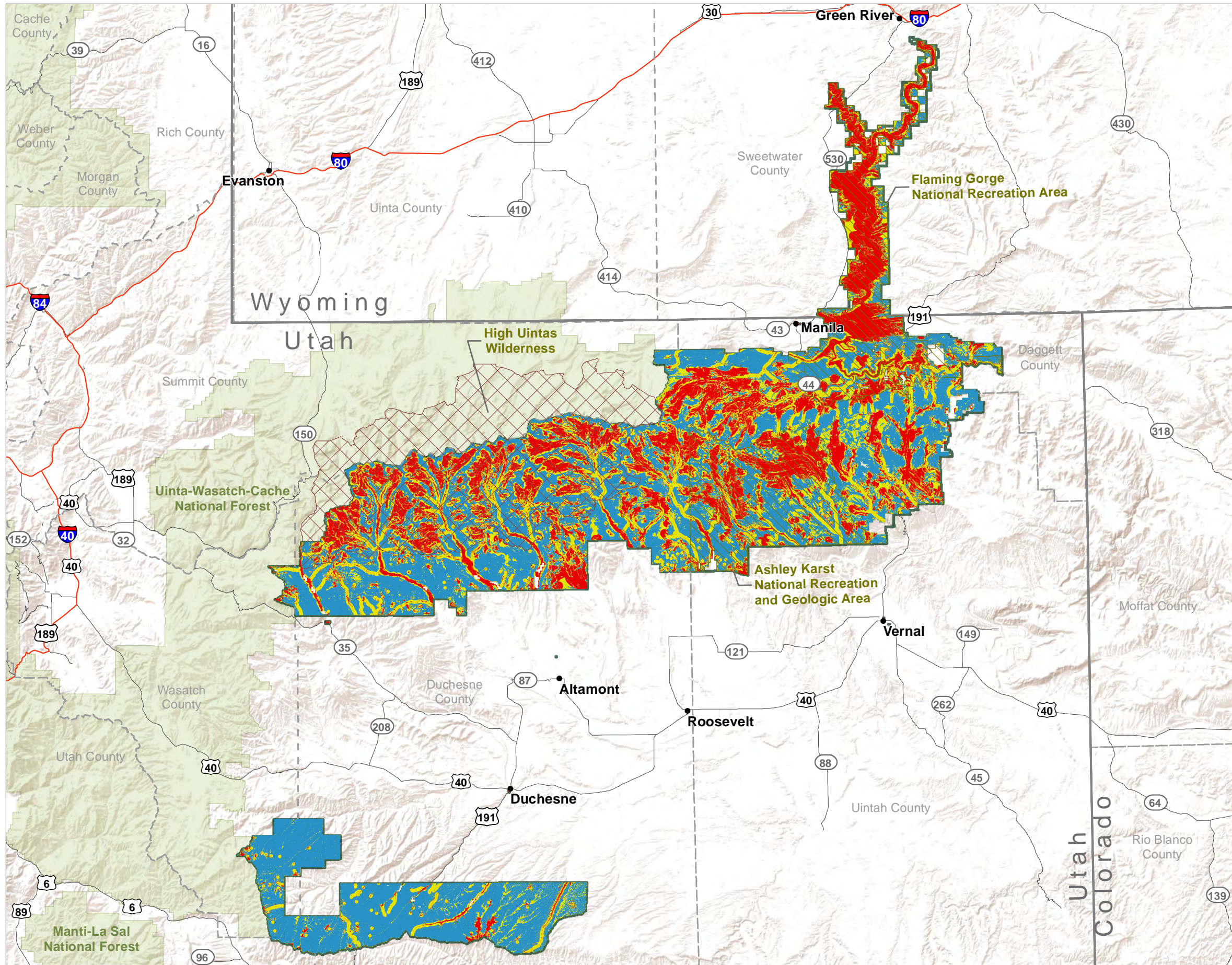
Figure 3-20
Areas Open and Closed to Energy
Corridor Rights of Way (ROWs) - as
shown in the 1986 Forest Plan

- Avoidance area
- Designated corridor
- Exclusion area
- Existing utility
- Window
- National Recreation Area
- Designated wilderness
- Ashley National Forest



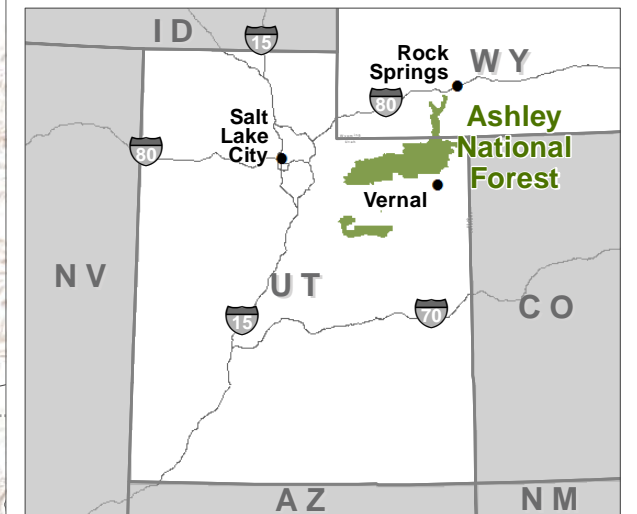
Source: Forest Service GIS 2020
 July 12, 2021
 Ashley_forestplan_AE_minerals_ROWs.pdf
 This product is reproduced from geospatial information prepared by the USDA, Forest Service. The Forest Service makes no expressed or implied warranty, including warranty of merchantability and fitness, with respect to the character, function, or capabilities of the data or their appropriateness for any user's purposes, and reserves the right to correct, update, modify, or replace this geospatial information without notification.



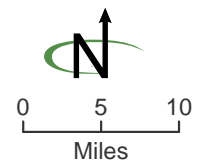


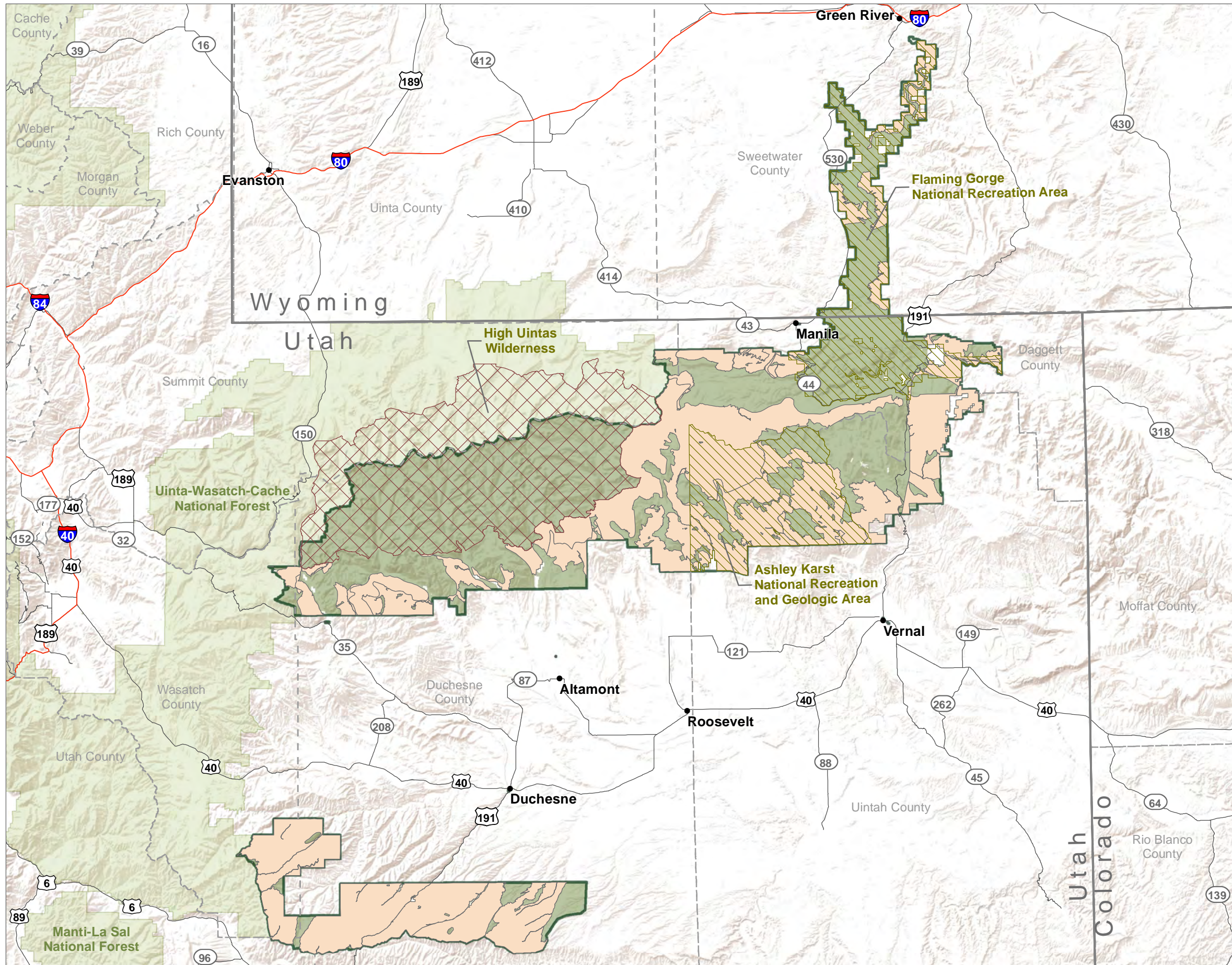
**Figure 3-21
Cultural Resource Sensitivity**

- Low
- Moderate
- High
- National Recreation Area
- Designated wilderness
- Ashley National Forest







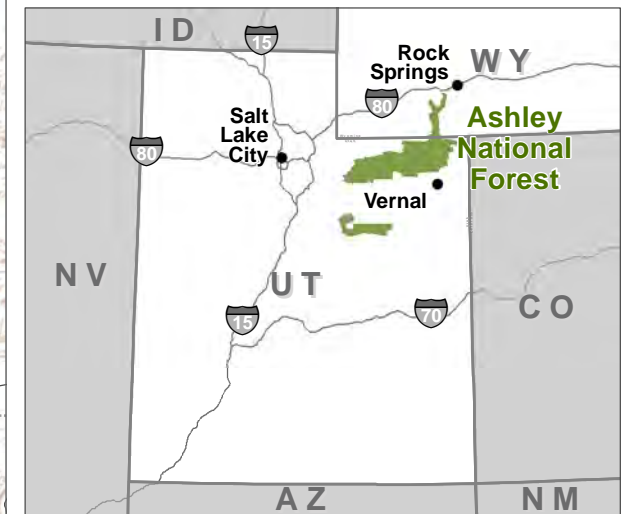
Source: Forest Service GIS 2020
 July 12, 2021
 Ashley_forestplan_AE_cultural_culturalresourcesensitivity.pdf
 This product is reproduced from geospatial information prepared by the USDA, Forest Service. The Forest Service makes no expressed or implied warranty, including warranty of merchantability and fitness, with respect to the character, function, or capabilities of the data or their appropriateness for any user's purposes, and reserves the right to correct, update, modify, or replace this geospatial information without notification.





**Figure 3-23
Inventoried Roadless Areas**

-  Inventoried roadless area
-  National Recreation Area
-  Designated wilderness
-  Ashley National Forest



Source: Forest Service GIS 2020
 October 12, 2021
 Ashley_forestplan_AE_rec_InventoriedRoadlessArea.pdf
 This product is reproduced from geospatial information prepared by the USDA, Forest Service. The Forest Service makes no expressed or implied warranty, including warranty of merchantability and fitness, with respect to the character, function, or capabilities of the data or their appropriateness for any user's purposes, and reserves the right to correct, update, modify, or replace this geospatial information without notification.

