

**UNITED STATES DEPARTMENT OF AGRICULTURE
FOREST SERVICE
National Forests & Grasslands in Texas
Caddo National Grasslands**

FOREST ORDER NO. 08-13-08-20-095

Pursuant to Title 16 U.S.C. § 551 and Title 36 C.F.R. § 261.50, the following acts are prohibited on the National Forests and Grasslands in Texas to protect public health and safety. The Caddo National Grasslands in Fannin County Texas. This Forest Order is effective from the date signed by the Forest Supervisor until October 1, 2023, or until terminated by an authorized Forest Service official, whichever occurs first.

Prohibitions. The following acts are prohibited:

- 1. ENTRY INTO AND/OR BEING UPON THE LAKE FANNIN COMPLEX IS PROHIBITED 36 C.F.R. 261.53(e).** See Exhibit A (map) which are attached here to and made a part hereof.

Exemptions. Pursuant to 36 C.F.R § 261.50(e), the following persons are exempt from this order:

- (a) Persons with a permit issued by the applicable District Ranger which specifically authorizes the otherwise prohibited act or omission, such as permits authorizing maintenance on utility infrastructure and corridors.
- (b) Owners or lessees of land within the area, to the extent necessary to access their land.
- (c) Residents within the area, to the extent necessary to access their residences.
- (d) Any Federal, State or local officer or member of an organized rescue or fire fighting force in the performance of an official duty.
- (e) Persons engaged in any of the following activities which have been authorized in writing by a permit, contract, or agreement:
 - (1) grazing and livestock use, 36 C.F.R. Part 222 (§§ 222.1 – 222.76);
 - (2) timber and special forest products use, 36 C.F.R. Part 233 (§§ 223.1 – 223.305); and
 - (3) mineral use, 36 C.F.R. Part 228 (36 C.F.R. §§ 228.1 – 228.116);
- (f) Persons with a Forest Permit for Use of Roads, Trails, or Areas Restricted by Regulation or Order, Form FS-7700-48, specifically exempting them from the effect of this Order.

Other Prohibitions. These prohibitions are in addition to:

- (a) the General Prohibitions at 36 C.F.R. §§ 261.1–261.23 (Subpart A);
- (b) other Orders currently in effect pursuant to 36 C.F.R. §§ 261.50–261.58 (Subpart B); and
- (c) all other Regional Regulations at 36 C.F.R. § 261.70 (Subpart C).


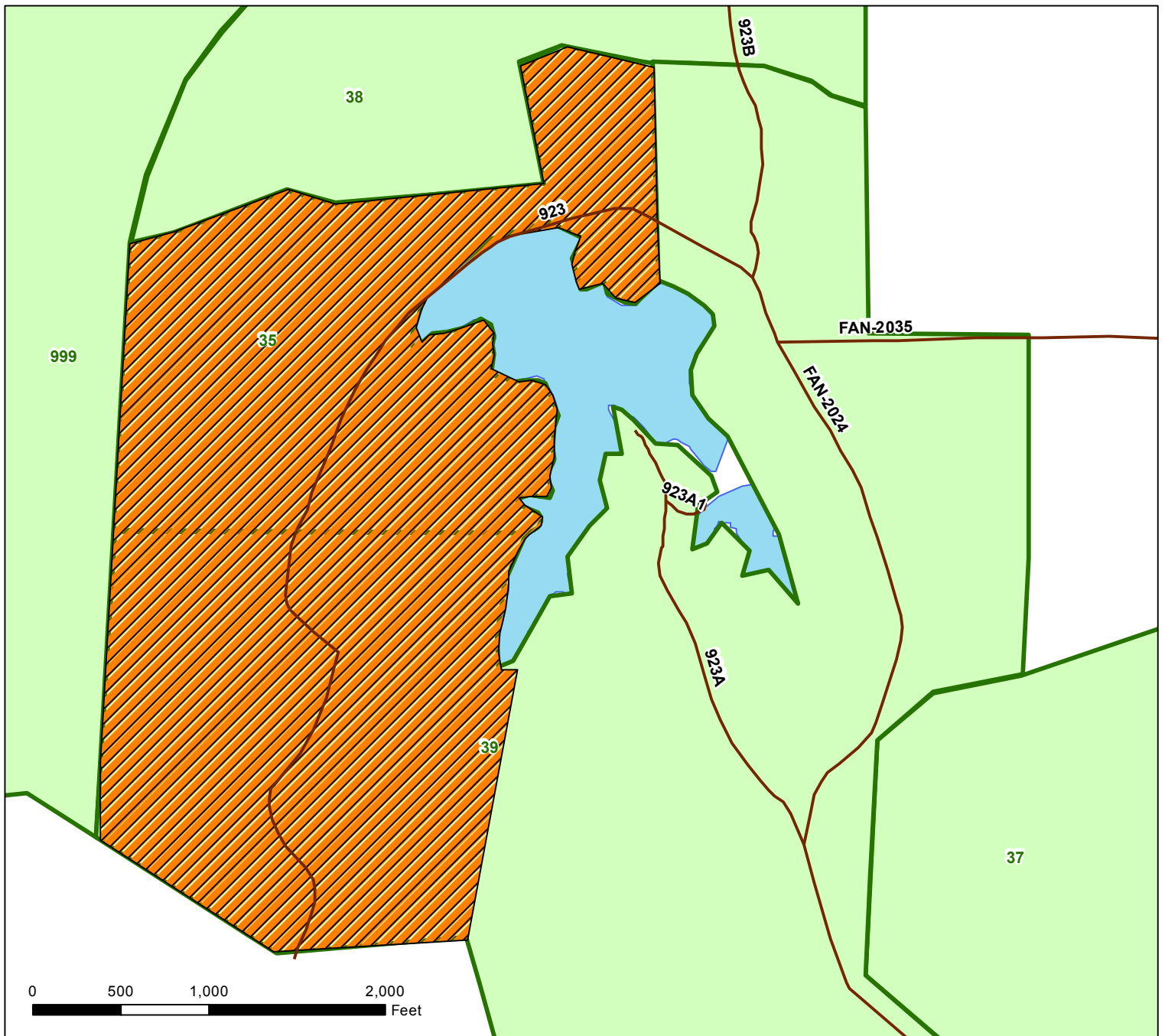
U.S. Dept. of Agriculture
Forest Service
National Forests & Grasslands in Texas
Forest Order No. 08-13-08-20-095
Page 2

Executed in Lufkin, Texas, this 3 day of June 2021.

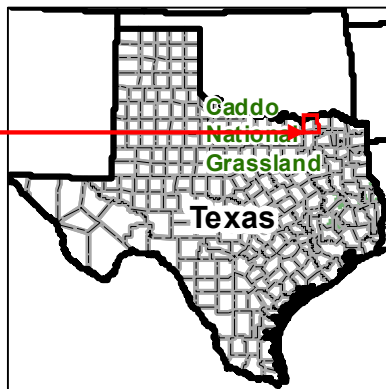
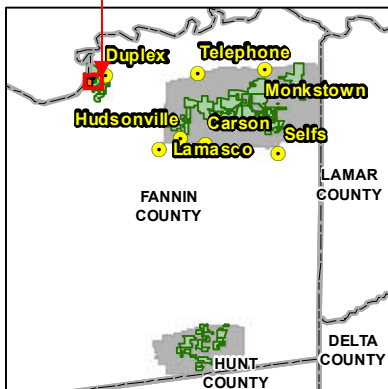
BY: _____
William E. Taylor Jr,
Forest Supervisor
National Forests & Grasslands in Texas

Violations of these prohibitions set forth above are punishable by fine of not more than \$5,000 for an individual and \$10,000 for an organization, or imprisonment for not more than (6) six months, or both. 16 U.S.C. § 551 and 18 U.S.C. §§ 3559 and 3571.

Forest Supervisor Closure Order for Lake Fannin Complex
 Caddo National Grassland, Unit 35 and 39
 National Forests & Grasslands in Texas
 Fannin County, Texas



**Please Note: The Lake Fannin Mountain Bike Trail is open for public use.
 Stay on trail through Lake Fannin Complex.**



Disclaimer:
 The Forest Service uses the most current and complete data available. GIS data and product accuracy may vary. They may be developed from sources of differing accuracy, accurate only at certain scales, based on modeling or interpretation, incomplete while being created or revised, etc. Using GIS products for purposes other than those for which they were created, may yield inaccurate or misleading results. The Forest Service reserves the right to correct, update, modify, or replace, GIS products without notification. For more information, contact: USDA Forest Service, National Forests & Grasslands in Texas, 2221 North Raguet Street, Lufkin, Texas 75904