

Motor Vehicle Use Map

Deschutes National Forest

OREGON

2021



America's Great Outdoors

Forest  Service

United States Department of Agriculture

Dispersed Camping Table

For all roads in this table: Vehicle type and dates allowed are the same as permitted on road

Route Number	Distance from Side of Road	From Junction	To Junction	Special Provisions for Dispersed Camping
Roads designated on Motor Vehicle Use Map as open to motorized access for dispersed camping	300 feet	All roads	All roads	Motorized access for dispersed camping is only allowed to existing, designated, or defined sites, and no closer than 30 feet to a stream, wetland, or water body

*Existing sites have established fire rings or other evidence of historic use; Designated sites are marked with a sign; and Defined sites limit motorized access with boulder or wood structures.

In accordance with Federal civil rights law and U.S. Department of Agriculture (USDA) civil rights regulations and policies, the USDA, its Agencies, offices, and employees, and institutions participating in or administering USDA programs are prohibited from discriminating based on race, color, national origin, religion, sex, gender identity (including gender expression), sexual orientation, disability, age, marital status, family/parental status, income derived from a public assistance program, political beliefs, or reprisal or retaliation for prior civil rights activity, in any program or activity conducted or funded by USDA (not all bases apply to all programs). Remedies and complaint filing deadlines vary by program or incident.

Persons with disabilities who require alternative means of communication for program information (e.g., Braille, large print, audiotape, American Sign Language, etc.) should contact the responsible Agency or USDA's TARGET Center at (202) 720-2600 (voice and TTY) or contact USDA through the Federal Relay Service at (800) 877-8339. Additionally, program information may be made available in languages other than English.

To file a program discrimination complaint, complete the USDA Program Discrimination Complaint Form, AD-3027, found online at http://www.ascr.usda.gov/complaint_filing_cust.html and at any USDA office or write a letter addressed to USDA and provide in the letter all of the information requested in the form. To request a copy of the complaint form, call (866) 632-9992. Submit your completed form or letter to USDA by: (1) mail: U.S. Department of Agriculture, Office of the Assistant Secretary for Civil Rights, 1400 Independence Avenue, SW, Washington, D.C. 20250-9410; (2) fax: (202) 690-7442; or (3) email: program.intake@usda.gov.

USDA is an equal opportunity provider, employer, and lender.

treadlightly!
LEAVING A GOOD IMPRESSION



Travel and recreate with minimum impact.

Respect the environment and the rights of others.

Educate yourself. Plan and prepare before you go.

Allow for future use of the outdoors by leaving it better than you found it.

Discover the rewards of responsible recreation.

For more information on Tread Lightly!, go to www.treadlightly.org or call 1-800-966-9900.



National Forest
Distinctive Route
Route Marker



National Forest
Horizontal
Route Marker

Distinctive and Horizontal Route Markers

Distinctive route markers typically consist of two digits and they identify significant, highly traveled roads through the forest passable by passenger cars during the normal season of use.

Horizontal route markers typically consist of four digits with the first two digits identifying the distinctive route that is branched off of. They identify all other forest roads passable by standard passenger cars during the normal season of use.

These are all considered higher level roads.

Vertical Route Markers

Vertical route markers identify roads that are not maintained for travel in standard passenger cars. These markers typically identify the higher level road they branch off of with the higher level road number displayed horizontally above the vertical number.

3750

2
3
2

On the Ground

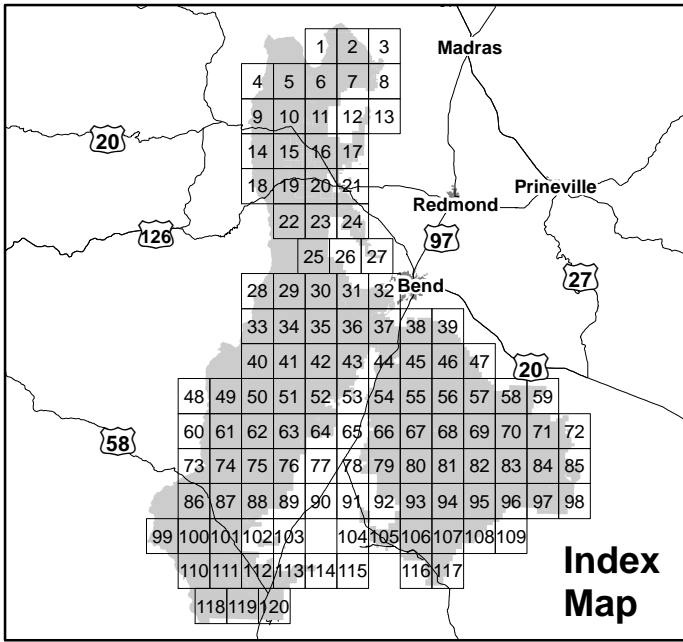
3750 ← Higher Level Rd #
2
3
2 ← Local Rd #

On the Map

3750232

Explanation of Road Numbers as Shown on This Map





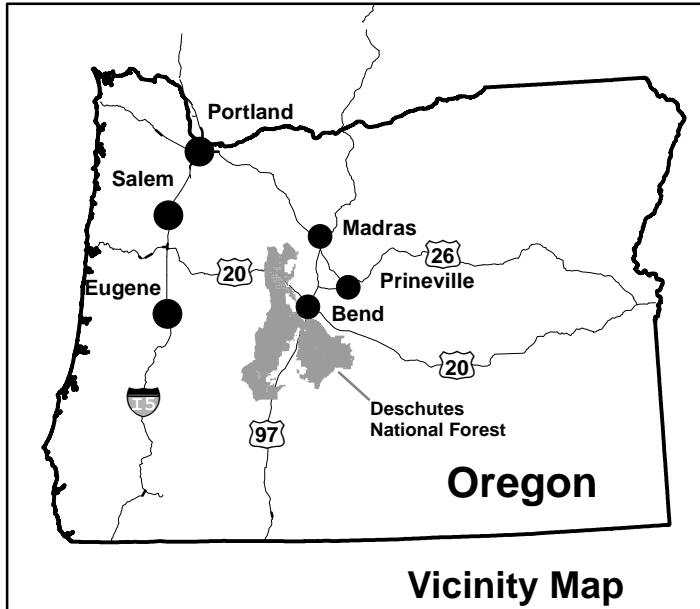
Index Map

PURPOSE AND CONTENTS OF THIS MAP

The designations shown on this motor vehicle use map (MVUM) were made by the responsible official pursuant to 36 CFR 212.51; are effective as of the date on the front cover of this MVUM; and will remain in effect until superceded by next year's MVUM.

Holly Jenkins
Forest Supervisor, Deschutes National Forest

It is the responsibility of the user to acquire the current MVUM. This MVUM shows the National Forest System roads, National Forest System trails, and the areas on National Forest System lands in the Deschutes National Forest that are designated for motor vehicle use pursuant to 36 CFR 212.51. This MVUM also identifies the vehicle classes allowed on each route and in each area; and any seasonal restrictions that apply on those routes and in those areas.



Vicinity Map

Designation of a road, trail, or area for motor vehicle use by a particular class of vehicle under 36 CFR 212.51 should not be interpreted as encouraging or inviting use or implying that the road, trail or area is passable, actively maintained, or safe for travel. Motor vehicle designations include parking along designated routes and at facilities associated with designated routes when it is safe to do so and when not causing damage to National Forest System resources. Seasonal weather conditions and natural events may render designated routes and trails impassable for extended periods. Designated areas may contain dangerous or impassable terrain. Many designated roads and trails may be passable only by high-clearance vehicles or four-wheel-drive vehicles. Maintenance of designated roads and trails will depend on available resources, and many may receive little maintenance.

This motor vehicle use map identifies those roads, trails, and areas designated for the motor vehicle use under 36 CFR 212.51 for the purpose of enforcing the prohibition at 36 CFR 261.13. This is a limited purpose. The other public roads are shown for information and navigation purposes only and are not subject to designation under the Forest Service travel management regulation.

INFORMATION SOURCES

Deschutes National Forest/Bend-Fort Rock
 Ranger District
 63095 Deschutes Market Road
 Bend, OR 97701
 (541) 383-5300

Crescent Ranger District
 P.O. Box 208
 Crescent, OR 97733
 (541) 433-3200

Sisters Ranger District
 P.O. Box 249
 Sisters, OR 97759
 (541) 549-7700

www.fs.usda.gov/centraloregon

These designations apply only to National Forest System roads, National Forest System trails, and areas on National Forest System lands.

PARKING

Motor vehicles may be parked within one vehicle length from the edge of the road surface when it is safe to do so without causing damage to NFS resources or facilities, unless prohibited by state law, a traffic sign, or an order (36 CFR 261.54).

PROHIBITIONS

It is prohibited to possess or operate a motor vehicle on National Forest System lands on the Deschutes National Forest other than in accordance with these designations (CFR 261.13)

Violators of 36 CFR 261.13 are subject to a fine of up to \$5,000, imprisonment for up to 6 months, or both (18 U.S.C. 3571(e)). This prohibition applies regardless of the presence or absence of signs.

This map does not display nonmotorized uses, over-snow uses, or other facilities and attractions on the Deschutes National Forest. Obtain forest visitor information from the local national forest office.

Designated roads, trails and areas may also be subject to temporary, emergency closures. As a visitor, you must comply with signs notifying you of such restrictions. A national forest may issue an order to close a road, trail or area on a temporary basis to protect the life, health, or safety of forest visitors or the natural or cultural resources in these areas. Such a temporary and/or emergency closures are consistent with the Travel Management Rule (36 CFR 212.52 (b), 36 CFR 261 subpart B).

The designation "road or trail open to all motor vehicles" does not supersede State traffic law.

OPERATOR RESPONSIBILITIES

Operating a motor vehicle on National Forest System roads, National Forest System trails, and in areas on National Forest System lands carries a greater responsibility than operating that vehicle in a city or other developed setting. Not only must you know and follow all applicable traffic laws, you need to show concern for the environment as well as other forest users. The misuse of motor vehicles can lead to the temporary or permanent closure of any designated road, trail, or area. As a motor vehicle operator, you are also subject to State traffic law, including State requirements for licensing, registration, and operation of the vehicle in question.

Motor vehicle use, especially off-highway vehicle use, involves inherent risks that may cause property damage, serious injury, and possibly death to participants. Drive cautiously and anticipate rough surfaces and features, such as snow, mud, vegetation, and water crossings common to remote driving conditions. By your participation, you voluntarily assume full responsibility for these damages, risks, and dangers. Take care at all times to protect yourself and those under your responsibility.

Much of the Deschutes National Forest is remote. Medical assistance may not be readily available. Cellular telephones do not work in many areas of the Deschutes National Forest. Take adequate food, water, first-aid supplies, and other equipment appropriate for the conditions and expected weather.

**ALWAYS REMEMBER TO RESPECT PRIVATE LAND!
PROTECT YOUR PRIVILEGE. STAY ON DESIGNATED
ROADS AND TRAILS AND IN DESIGNATED AREAS.**

Read and understand this map in its entirety. If you have questions, please contact the Deschutes National Forest Supervisor's Office for clarification.

As a motor vehicle operator on a National Forest System road, trail, or area you must comply with this map, as well as all Federal, State, and local laws and regulations. Compliance with these rules is your responsibility.

EXPLANATION OF LEGEND ITEMS

Roads Open to Highway Legal Vehicles Only:

These roads are open only to motor vehicles licensed under State law for general operation on all public roads within the state.

Roads Open to All Vehicles:

These roads are open to all motor vehicles, including smaller off-highway vehicles that may not be licensed for highway use (but not to oversize or overweight vehicles under State traffic law).

Trails Open to All Vehicles:

These trails are open to all motor vehicles, including both highway legal and nonhighway legal vehicles.

Trails Open to Vehicles 50 inches or Less in Width:

Trails open only to motor vehicles less than 50 inches in width at the widest point on the vehicle.

Trails Open to Wheeled Vehicles 50" or less in Width:

These trails are open only to wheeled, motor vehicles less than 50 inches in width at the widest point on the vehicle.

Special Vehicle Designation:

This symbol indicates the road or trail is open to classes of vehicles other than those listed above. Refer to the Seasonal and Special Designation Table for further instructions.

Seasonal Designation:

This symbol, used in conjunction with one of the other road or trail symbols, indicates that the road or trail is open only during certain portions of the year. Refer to Seasonal and Special Designation Table for further instructions.

Dispersed Camping:

This symbol is used along with a designated road or trail to indicate limited cross-country motor vehicle use within a specific distance of that route, solely for the purpose of dispersed camping. The dots indicate where this activity is permitted. They may be on the left, right, or both sides of the route. Refer to the Dispersed Camping Table for specifics.

Other Public Roads and Trails:

————— Highways, U.S., State
————— Other Public Roads

These symbols are used to show routes the Forest Service does not have jurisdiction over and has not designated for motorized use. These symbols are part of the reference layers showing connections to towns and cities outside the forest boundary.

Motorized Trail Access:



This symbol indicates a trailhead for access to a motorized route. Not all motorized routes have trailheads and those that do may range from primitive to developed.

Areas Open to Cross Country Travel:



These are areas on National Forest System land that allow cross-country travel by motorized vehicles. Specific vehicle classes and seasonal designations may be indicated in the Seasonal and Special Designation Table.

Campground Road Information

Opening and Closing dates are subject to weather conditions (snow). Please call to verify exact dates.

Recreation Site	Class of Vehicle Allowed	Open Dates	
		From	To
ALLEN SPRINGS CG	Highway Legal Vehicles Only	Open Year Around	Open Year Around
ALLINGHAM CG	Highway Legal Vehicles Only	Mid May	Mid September
BIG RIVER CG	Highway Legal Vehicles Only	Early May	Mid October
BLUE BAY CG	Highway Legal Vehicles Only	Mid May	Mid September
BOUNDARY SPRING CG	Highway Legal and Non-Highway Legal Vehicles	Open Year Round	Open Year Round
BULL BEND CG	Highway Legal Vehicles Only	Early May	Mid October
CAMP SHERMAN CG	Highway Legal Vehicles Only	Open Year Around	Open Year Around
CANDLE CREEK CG	Highway Legal Vehicles Only	Mid May	Mid September
CHIEF PAULINA CG	Highway Legal Vehicles Only	Late May	Late September
CHINA HAT CG	Highway and Non-highway Legal Vehicles	April	October
CINDER HILL CG	Highway Legal Vehicles Only	June	Late September
COLD SPRING CG	Highway Legal Vehicles Only	Mid May	Mid October
CONTORTA POINT CG	Highway Legal Vehicles Only	Mid May	September
COW MEADOW CG	Highway Legal Vehicles Only	Late April	Mid September
CRANE PRAIRIE CG	Highway Legal Vehicles Only	Late April	Mid October
CRESCENT CREEK CG	Highway Legal Vehicles Only	Mid May	September
CRESCENT LAKE CG	Highway Legal Vehicles Only	Access Dependent	Access Dependent
CULTUS CORRAL CG	Highway Legal Vehicles Only	Late May	Late September
CULTUS LAKE CG	Highway Legal Vehicles Only	Late May	Late September
DEVILS LAKE CG	Highway Legal Vehicles Only	June	October
DRIFTWOOD CG	Highway Legal Vehicles Only	June	Mid October
EAST DAVIS LAKE CG	Highway Legal Vehicles Only	April	Late September
EAST LAKE CG	Highway Legal Vehicles Only	June	Mid October
ELK LAKE CG	Highway Legal Vehicles Only	May	Late September
FALL RIVER CG	Highway Legal Vehicles Only	May	October
GORGE CG	Highway Legal Vehicles Only	Mid May	Mid September
GRAHAM CORRAL	Highway Legal Vehicles Only	Mid May	Mid October
HOSMER LAKE CG	Highway Legal Vehicles Only	Open Year Around	Open Year Around
INDIAN FORD CG	Highway Legal Vehicles Only	Mid May	Mid October
IRISH AND TAYLOR CG	Highway Legal Vehicles Only	Open Year Around	Open Year Around
JACK CREEK CG	Highway Legal Vehicles Only	Mid May	Mid October
LAVA CAMP LAKE CG	Highway Legal Vehicles Only	Mid June	Mid October
LAVA LAKE CG	Highway Legal Vehicles Only	Mid May	Mid October
LINK CREEK CG	Highway Legal Vehicles Only	Late April	Late November
LITTLE CRATER CG	Highway Legal Vehicles Only	June	Mid October
LITTLE CULTUS CG	Highway Legal Vehicles Only	Open Year Around	Open Year Around
LITTLE FAWN CG	Highway Legal Vehicles Only	Late May	Mid September
LITTLE LAVA LAKE CG	Highway Legal Vehicles Only	May	Mid October
LOWER BRIDGE CG	Highway Legal Vehicles Only	Mid May	Mid October
LOWER CANYON CREEK CG	Highway Legal Vehicles Only	Mid May	Mid September

Campground Road Information

Opening and Closing dates are subject to weather conditions (snow). Please call to verify exact dates.

Recreation Site	Class of Vehicle Allowed	Open Dates	
		From	To
MCKAY CROSSING CG	Highway Legal Vehicles Only	May	Late September
MONTY CG	Highway Legal Vehicles Only	May	Mid September
NORTH DAVIS CREEK CG	Highway Legal Vehicles Only	April	Late September
NORTH TWIN LAKE CG	Highway Legal Vehicles Only	April	Mid October
PAULINA LAKE CG	Highway Legal Vehicles Only	May	Late September
PERRY SOUTH CG	Highway Legal Vehicles Only	Late May	Mid September
PINE MOUNTAIN CG	Highway Legal Vehicles Only	Open Year Round	Open Year Round
PINE REST CG	Highway Legal Vehicles Only	Open Year Around	Open Year Around
PIONEER FORD CG	Highway Legal Vehicles Only	Mid May	Mid September
POINT CG	Highway Legal Vehicles Only	Late May	Late September
PRAIRIE CG	Highway Legal Vehicles Only	Mid May	Late September
PRINCESS CREEK CG	Highway Legal Vehicles Only	Late April	Mid September
PRINGLE FALLS CG	Highway Legal Vehicles Only	May	October
QUINN MEADOW HORSE CAMP	Highway Legal Vehicles Only	Early June	Late September
QUINN RIVER CG	Highway Legal Vehicles Only	April	Mid September
RESERVOIR CG	Highway Legal Vehicles Only	April	Mid September
RIVERSIDE CG	Highway Legal Vehicles Only	Mid May	Mid October
ROCK CREEK CG	Highway Legal Vehicles Only	April	Late September
SAND SPRINGS CG	Highway and Non-highway Legal Vehicles Only	Open Year Round	Open Year Round
SHEEP BRIDGE CG	Highway Legal Vehicles Only	April	Mid September
SHEEP SPRINGS HORSE CAMP	Highway Legal Vehicles Only	Mid May	Mid October
SMILING RIVER CG	Highway Legal Vehicles Only	May	October
SODA CREEK CG	Highway Legal Vehicles Only	June	September
SOUTH (HOSMER LAKE) CG	Highway Legal Vehicles Only	Mid May	Late September
SOUTH SHORE CG	Highway Legal Vehicles Only	May	September
SOUTH TWIN LAKE CG	Highway Legal Vehicles Only	April	Mid October
SPRING CG	Highway Legal Vehicles Only	Mid May	September
SUMMIT LAKE CG	Highway Legal Vehicles Only	July	September
SUNSET COVE CG	Highway Legal Vehicles Only	Late April	Mid October
SWAMP WELLS CG	Highway Legal Vehicles Only	Mid May	Mid September
THREE CREEK LAKE CG	Highway Legal Vehicles Only	July	October
THREE CREEK MEADOW CG	Highway Legal Vehicles Only	June	Mid October
TODD CREEK CG	Highway Legal Vehicles Only	June	October
TRAPPER CREEK CG	Highway Legal Vehicles Only	Late May	Mid October
WEST SOUTH TWIN CG	Highway Legal Vehicles Only	April	Late September
WHISPERING PINE HORSE CAMP	Highway Legal Vehicles Only	Mid May	Mid October
WHITEFISH HORSE CAMP	Highway Legal Vehicles Only	Late May	Late September
WICKIUP BUTTE CG	Highway Legal Vehicles Only	Open Year Round	Open Year Round
WYETH CG	Highway Legal Vehicles Only	Late April	Mid October

Seasonal and Special Vehicle Designations

Route Number	Legend	Special Vehicle Designation	Dates Allowed	Beginning Mile Post	Ending Mile Post	
7	=====	Special Vehicle Designation, with Seasonal Designation	Four Wheel Drive Non-Highway Legal Vehicles Wider Than 50 Inches and Motorcycles	04/01-11/30	0.000	17.036
7	=====	Special Vehicle Designation, with Seasonal Designation	ATV	01/01-12/31	0.000	17.036
7.3	=====	Special Vehicle Designation, with Seasonal Designation	Four Wheel Drive Non-Highway Legal Vehicles Wider Than 50 Inches and Motorcycles	04/01-11/30	0.000	11.800
7.3	=====	Special Vehicle Designation, with Seasonal Designation	ATV	01/01-12/31	0.000	11.800
7.3	=====	Special Vehicle Designation, with Seasonal Designation	Four Wheel Drive Non-Highway Legal Vehicles Wider Than 50 Inches and Motorcycles	04/01-11/30	0.000	0.785
7.3	=====	Special Vehicle Designation, with Seasonal Designation	ATV	01/01-12/31	0.000	0.785
7.343	=====	Special Vehicle Designation, with Seasonal Designation	Four Wheel Drive Non-Highway Legal Vehicles Wider Than 50 Inches and Motorcycles	04/01-11/30	0.000	0.300
7.343	=====	Special Vehicle Designation, with Seasonal Designation	ATV	01/01-12/31	0.000	0.300
7.43	=====	Special Vehicle Designation, with Seasonal Designation	Four Wheel Drive Non-Highway Legal Vehicles Wider Than 50 Inches and Motorcycles	04/01-11/30	0.000	1.719
7.43	=====	Special Vehicle Designation, with Seasonal Designation	ATV	01/01-12/31	0.000	1.719
31	=====	Special Vehicle Designation, with Seasonal Designation	ATV	06/01-10/31	4.420	7.280
01, 02, 03, 04, 05, 06, 07, 08, 10, 10.1, 12, 13, 14, 16, 17, 18, 19, 20, 21, 22, 23, 24, 25, 26, 27, 28, 30, 30.1, 31, 32, 35, 36, 37, 38, 39, 40, 41, 42, 43, 44, 45, 46, 47, 48, 49, 50, 51, 57, 60, 60.1, 61, 62, 63, 64, 65, 66, 70, 71, 72, 73, 74, 75, 76, 77, 78, 80, 81, 82, 83, 84, 86, 90, 92, 94, 96, 10, 13, 17, 21, 25, 26, 41, 43, 48, 51	=====	Special Vehicle Designation	ATV and Motorcycles	01/01-12/31	0.000	End of Road

Seasonal and Special Vehicle Designations

Route Number	Legend	Special Vehicle Designation	Dates Allowed	Beginning Mile Post	Ending Mile Post
55	Special Vehicle Designation, with Seasonal Designation	ATV	01/01-06/01,10/01-12/31	0.000	0.900
55	Special Vehicle Designation, with Seasonal Designation	Motorcycles	10/01-06/01	0.000	0.900
85	Special Vehicle Designation	ATV and Motorcycles	01/01-12/31	0.000	2.600
85	Special Vehicle Designation, with Seasonal Designation	ATV	01/01-12/31	2.600	3.459
85	Special Vehicle Designation, with Seasonal Designation	Motorcycles	04/01-10/31	2.600	3.459
4	Special Vehicle Designation, with Seasonal Designation	ATV	01/01-12/31	0.000	0.130
4	Special Vehicle Designation, with Seasonal Designation	Motorcycles	01/01-12/01	0.000	0.130
11	Special Vehicle Designation, with Seasonal Designation	ATV	01/01-12/31	0.000	0.250
11	Special Vehicle Designation, with Seasonal Designation	Motorcycles	01/01-12/01	0.000	0.250
12	Special Vehicle Designation, with Seasonal Designation	ATV	01/01-12/31	0.000	1.300
12	Special Vehicle Designation, with Seasonal Designation	Motorcycles	01/01-12/01	0.000	1.300
14	Special Vehicle Designation, with Seasonal Designation	ATV	01/01-12/31	0.000	1.730
14	Special Vehicle Designation, with Seasonal Designation	Motorcycles	01/01-12/01	0.000	1.730
15	Special Vehicle Designation, with Seasonal Designation	ATV	01/01-12/31	0.000	0.570
15	Special Vehicle Designation, with Seasonal Designation	Motorcycles	01/01-12/01	0.000	0.570
16	Special Vehicle Designation, with Seasonal Designation	ATV	01/01-12/31	0.000	2.830
16	Special Vehicle Designation, with Seasonal Designation	Motorcycles	01/01-12/01	0.000	2.830
18	Special Vehicle Designation, with Seasonal Designation	ATV	01/01-12/31	0.000	2.250

Seasonal and Special Vehicle Designations

Route Number	Legend	Special Vehicle Designation	Dates Allowed	Beginning Mile Post	Ending Mile Post
18	Special Vehicle Designation, with Seasonal Designation	Motorcycles	01/01-12/01	0.000	2.250
19	Special Vehicle Designation, with Seasonal Designation	ATV	01/01-12/31	0.000	2.360
19	Special Vehicle Designation, with Seasonal Designation	Motorcycles	01/01-12/01	0.000	2.360
20	Special Vehicle Designation, with Seasonal Designation	ATV	01/01-12/31	0.000	2.000
20	Special Vehicle Designation, with Seasonal Designation	Motorcycles	01/01-12/01	0.000	2.000
23	Special Vehicle Designation, with Seasonal Designation	ATV	01/01-12/31	0.000	0.290
23	Special Vehicle Designation, with Seasonal Designation	Motorcycles	01/01-12/01	0.000	0.290
24	Special Vehicle Designation, with Seasonal Designation	ATV	01/01-12/31	0.000	0.750
24	Special Vehicle Designation, with Seasonal Designation	Motorcycles	01/01-12/01	0.000	0.750
27	Special Vehicle Designation, with Seasonal Designation	ATV	01/01-12/31	0.000	0.413
27	Special Vehicle Designation, with Seasonal Designation	Motorcycles	01/01-12/01	0.000	0.413
28	Special Vehicle Designation, with Seasonal Designation	ATV	01/01-12/31	0.000	1.900
28	Special Vehicle Designation, with Seasonal Designation	Motorcycles	01/01-12/01	0.000	1.900
30	Special Vehicle Designation, with Seasonal Designation	ATV and Motorcycles	05/01-10/31	0.000	3.500
30	Special Vehicle Designation, with Seasonal Designation	ATV	05/01-10/31	3.500	6.060
30	Special Vehicle Designation, with Seasonal Designation	Motorcycles	01/01-12/31	3.500	6.060
31	Special Vehicle Designation, with Seasonal Designation	ATV	01/01-12/31	0.000	2.000
31	Special Vehicle Designation, with Seasonal Designation	Motorcycles	01/01-12/01	0.000	2.000


Seasonal and Special Vehicle Designations

Route Number	Legend	Special Vehicle Designation	Dates Allowed	Beginning Mile Post	Ending Mile Post
32	===== Special Vehicle Designation, with Seasonal Designation	ATV	01/01-12/31	0.000	2.984
32	===== Special Vehicle Designation, with Seasonal Designation	Motorcycles	01/01-12/01	0.000	2.984
33	===== Special Vehicle Designation, with Seasonal Designation	ATV	01/01-12/31	0.000	3.950
33	===== Special Vehicle Designation, with Seasonal Designation	Motorcycles	01/01-12/01	0.000	3.950
37	===== Special Vehicle Designation, with Seasonal Designation	ATV	01/01-12/31	0.000	1.570
37	===== Special Vehicle Designation, with Seasonal Designation	Motorcycles	01/01-12/01	0.000	1.570
39	===== Special Vehicle Designation, with Seasonal Designation	ATV	01/01-12/31	0.000	5.082
39	===== Special Vehicle Designation, with Seasonal Designation	Motorcycles	01/01-12/01	0.000	5.082
40	===== Special Vehicle Designation, with Seasonal Designation	ATV	01/01-12/31	0.000	2.300
40	===== Special Vehicle Designation, with Seasonal Designation	Motorcycles	01/01-12/01	0.000	2.300
42	===== Special Vehicle Designation, with Seasonal Designation	ATV	01/01-12/31	0.000	0.956
42	===== Special Vehicle Designation, with Seasonal Designation	Motorcycles	01/01-12/01	0.000	0.956
43	••••• Trails open to motorcycles, with Seasonal Designation	Seasonal Designation	01/01-12/01	0.560	1.100
44	===== Special Vehicle Designation, with Seasonal Designation	ATV	01/01-12/31	0.000	3.723
44	===== Special Vehicle Designation, with Seasonal Designation	Motorcycles	01/01-12/01	0.000	3.723
45	===== Special Vehicle Designation, with Seasonal Designation	ATV	01/01-12/31	0.000	1.000
45	===== Special Vehicle Designation, with Seasonal Designation	Motorcycles	01/01-12/01	0.000	1.000
46	===== Special Vehicle Designation, with Seasonal Designation	ATV	01/01-12/31	0.000	2.330


Seasonal and Special Vehicle Designations

Route Number	Legend	Special Vehicle Designation	Dates Allowed	Beginning Mile Post	Ending Mile Post	
46	----- ----- -----	Special Vehicle Designation, with Seasonal Designation	Motorcycles	01/01-12/01	0.000	2.330
47	----- ----- -----	Special Vehicle Designation, with Seasonal Designation	ATV	01/01-12/31	0.000	1.805
47	----- ----- -----	Special Vehicle Designation, with Seasonal Designation	Motorcycles	01/01-12/01	0.000	1.805
49	----- ----- -----	Special Vehicle Designation, with Seasonal Designation	ATV	01/01-12/31	0.000	0.149
49	----- ----- -----	Special Vehicle Designation, with Seasonal Designation	Motorcycles	01/01-12/01	0.000	0.149
50	----- ----- -----	Special Vehicle Designation, with Seasonal Designation	ATV	01/01-12/31	0.000	0.266
50	----- ----- -----	Special Vehicle Designation, with Seasonal Designation	Motorcycles	01/01-12/01	0.000	0.266
55	----- ----- -----	Special Vehicle Designation, with Seasonal Designation	ATV	01/01-12/31	0.000	6.045
55	----- ----- -----	Special Vehicle Designation, with Seasonal Designation	Motorcycles	01/01-12/01	0.000	6.045
59	----- ----- -----	Special Vehicle Designation, with Seasonal Designation	ATV	01/01-12/31	0.000	2.170
59	----- ----- -----	Special Vehicle Designation, with Seasonal Designation	Motorcycles	01/01-12/01	0.000	2.170
1100020, 1100021	----- ----- -----	Roads open to highway legal vehicles only, with Seasonal Designation	Seasonal Designation	05/15-10/15	0.000	End of Road
1100950, 1100980, 1129860, 1129874, 1129875, 1129876, 1129877, 1170200, 1170400, 1170600, 1600080, 1600083, 1600100, 1600107, 1600112, 1600200, 1600205, 1600210, 1600215, 1600350, 1608000, 1608100, 1608150, 1608170, 1608190, 1608200, 1608270, 1608400, 1608450, 1608550, 1608600, 1608610, 1608665, 1608800, 1608860, 1608900, 1610100, 1610140, 1610145, 1610150, 1612000, 1612020, 1620030, 1620190, 1620375, 1620376, 1620377, 1620378, 1620580, 1620583, 1620584, 1620585, 1622000, 1622020, 1800520, 1800960, 1800962,	----- ----- -----	Roads open to all Vehicles, with Seasonal Designation		04/01-11/30	0.000	End of Road

Seasonal and Special Vehicle Designations

Route Number	Legend	Special Vehicle Designation	Dates Allowed	Beginning Mile Post	Ending Mile Post
1800965, 1800970, 1800975, 1829940, 1829945, 2017140, 2017145, 2017170, 2017185, 2055970, 2055978, 2424017, 2424100, 2424170, 2424200, 2424230, 2424280, 2424300, 2424320, 2424325, 2424327, 2424500, 2424700, 2424750, 2424890, 2428000, 2428100, 2428200, 2428210, 2428220, 2428230, 2428280, 2428390, 2428400, 2428445, 2428490, 2428500, 2428525, 2428540, 2428543, 2428550, 2428570, 2428575, 2428600, 2428620, 2428640, 2428642, 2428700, 2428900, 2435040, 2435045, 2435840, 2435850, 2438000, 2438100, 2438110, 2438130, 2438132, 2438135, 2438150, 2438180, 2438300, 2438360, 2438400, 2438440, 2438460, 2438500, 2438520, 2438570, 2438600, 2438700, 2438730, 2438738, 2438800, 2438840, 2438900, 2438910, 2438950, 2438980, 2438990, 2451467, 2451468, 2451510, 2451600, 2451601, 2451700, 2451800, 2500810, 2510110, 2510150, 2517000, 2521900, 2521910, 2521914, 2521930, 2521933, 2521940, 2521950, 2521990, 2521993, 2524000, 2524900, 2524901, 2524910, 2524915, 2524930, 2524940, 2524942, 2524945, 2524948, 2524950, 2524955, 2524960, 2524975, 2524980, 2524990, 3100400, 3100460, 3100480, 3100490, 3100580, 3100900, 3100970, 3125017, 3125100, 3125130, 3125200, 3125220, 3125300, 3125400, 3125600, 3125650, 3125700, 3125800, 3125880, 3125900, 3130017, 3130100, 3130200, 3130220, 3130400, 3145017, 3145050, 3145100, 3145110, 3145120, 3145125, 3145128, 3145200, 3145270, 3145300, 3145340, 3145360, 3145380, 3145400, 3145420, 3145425, 3145430, 3145450, 3145460, 3145500, 3145545, 3145550, 3145600, 3145630, 3145660, 3145700, 3145750,	 Roads open to all Vehicles, with Seasonal Designation	Seasonal Designation	04/01-11/30	0.000	End of Road



Seasonal and Special Vehicle Designations

Route Number	Legend	Special Vehicle Designation	Dates Allowed	Beginning Mile Post	Ending Mile Post
3145800, 3145820, 3145830, 3145850, 3145855, 3145860, 3145900, 3145920, 3145930, 3145940, 4100490, 4100815, 4100818, 4100900, 4110000, 4110100, 4110500, 4110530, 4110550, 4110580, 4110590, 4110600, 4110650, 4130300, 4140640, 4140680, 4140900, 4180547, 4180800, 4188000, 4188200, 4188210, 4188220, 4188225, 4188300, 4188310, 4188450, 4188500, 4188510, 4188640, 4188670, 4188672, 4188700, 4188710, 4188715, 4188730, 4188900, 4260125, 4280140, 4500500, 4500510, 4500512, 4500550, 4500560, 4500570, 4500572, 4500575, 4500580, 4500585, 4500600, 4500620, 4500630, 4500632, 4500634, 4500650, 4500660, 4525000, 4525300, 4525310, 4525320, 4525330, 4525350, 4525355, 4525357, 4525500, 4525530, 4525545, 4525560, 4525580, 4525605, 4525630, 4525635, 4525650, 4525655, 4525695, 4525697, 4525699, 4525700, 4525710, 4525711, 4525714, 4525720, 4525721, 4525730, 4525731, 4525770, 4525800, 4525810, 4525840, 4525850, 4525880, 4526000, 4526050, 4526052, 4526055, 4526100, 4526110, 4526200, 4526210, 4526220, 4526230, 4526240, 4526242, 4526244, 4526246, 4526248, 4526250, 4526260, 4526400, 4526405, 4526500, 4526530, 4526600, 4528000, 4528300, 4528315, 4528800, 4529000, 4529200, 4529700, 4600120, 4600170, 4600171, 4600222, 4601245, 4601250, 4601257, 4601258, 4601260, 4601262, 4601264, 4601270, 4601272, 4601274, 4601290, 4601300, 4601336, 4601350, 4601360, 4601380, 4601391, 4601393, 4603452, 4604000, 4604010, 4604031, 4604200, 4604400, 4606056, 4606057, 4606058, 4606060, 4606090, 4606350, 4606352, 4606355, 4606357, 4606359,	 Roads open to all Vehicles, with Seasonal Designation	Seasonal Designation	04/01-11/30	0.000	End of Road




Seasonal and Special Vehicle Designations

Route Number	Legend	Special Vehicle Designation	Dates Allowed	Beginning Mile Post	Ending Mile Post
4606400, 4606410, 4606430, 4606432, 4606440, 4606446, 4606448, 4606450, 4606470, 4606475, 4606500, 4606520, 4606530, 4606600, 4606610, 4606620, 4606622, 4606630, 4606705, 4606720, 4606810, 4606817, 4606820, 4606860, 4606870, 4606890, 4606925, 4607200, 4609000, 4609040, 4610000, 4610700, 4610720, 4610749, 4610776, 4610820, 4610900, 4613980, 4614000, 4614300, 4614365, 4614400, 4614600, 4615000, 4615010, 4615040, 4615044, 4615080, 4615100, 4615110, 4615120, 4615140, 4615141, 4615150, 4615154, 4615155, 4615165, 4615168, 4615200, 4615210, 4615220, 4615230, 4615250, 4615259, 4615260, 4615265, 4615270, 4615300, 4615310, 4615320, 4615330, 4615430, 4615801, 4630620, 4630622, 4630624, 4630630, 4630632, 4630633, 4630634, 4630700, 4630720, 4630730, 4630745, 4630790, 4630792, 6400014, 6400017	Roads open to all Vehicles, with Seasonal Designation	Seasonal Designation	04/01-11/30	0.000	End of Road
1800540, 1829200, 1829220, 1829240, 1829270, 1829600, 1829800, 1829900, 1829960, 2016230, 2016400, 2016500, 2016600, 2016750, 2016800, 2016890, 2016900, 2500800, 2510080, 2510110, 2510140, 2510150, 2510151, 2510154, 2510180, 4270478, 4600160, 4600225, 4600472, 4600473, 4600480, 4600530, 4600697, 4603000, 4604000, 4604010, 4625500, 4625503, 4635110, 6000000, 4100600A, 4100600B, 4260200A, 4260200B, 4270478A, 4270478B, 4270478C, 4270478D, 4600472A, 4600697A, 4600697A1, 4600697B, 4600697B1,	Roads open to highway legal vehicles only, with Seasonal Designation	Seasonal Designation	04/01-11/30	0.000	End of Road
4600697B2, 4600697B3, 4600697B4, 4600697B5	Roads open to highway legal vehicles only, with Seasonal Designation	Seasonal Designation	04/01-11/30	0.000	End of Road















Seasonal and Special Vehicle Designations

Route Number	Legend	Special Vehicle Designation	Dates Allowed	Beginning Mile Post	Ending Mile Post
1800900, 1800902, 1800904, 1800906, 1800910, 2200580, 2200585, 2200750, 2200780, 2200781, 2200800, 2200820, 2200830, 2200840, 2200850, 2200890, 2200895, 2200900, 2200940, 2259200, 2259250, 2259257, 2259550, 2270100, 2270105, 2270520, 2270600, 2270670, 2270730, 2270900, 2274305, 2274410, 2274412, 2274413, 2274414, 2274415, 2274418, 2274419, 2274420, 2274423, 2274424, 2274425, 2274426, 2274428, 2274430, 2274460, 2274462, 2274463, 2274464, 2274468, 2274480, 2310100, 2310580, 2310890, 2510480, 2510590, 2510687, 2510690, 2510691, 2510695, 2510750	 Roads open to highway legal vehicles only, with Seasonal Designation	Seasonal Designation	10/16-09/24	0.000	End of Road
1800910, 2200011, 2200860, 2200862, 2200865, 2200869, 2200970, 2200980, 2200984, 2200985, 2259200, 2259210, 2259220, 2259224, 2259228, 2259230, 2259280, 2259300, 2259310, 2259330, 2259335, 2259337, 2259400, 2259430, 2259440, 2259441, 2259442, 2259443, 2259444, 2259445, 2259446, 2259447, 2259448, 2259449, 2259450, 2259455, 2259520, 2259525, 2259530, 2259532, 2259534, 2259536, 2259550, 2259554, 2259580, 2259600, 2259620, 2259623, 2259624, 2259700, 2268140, 2268160, 2268210, 2268340, 2268400, 2268460, 2268465, 2268500, 2268610, 2268614, 2268660, 2268840, 2269200, 2269230, 2269250, 2269300, 2269350, 2269352, 2269400, 2269465, 2269500, 2269550, 2269600, 2269640, 2269700, 2269740, 2269770, 2269800, 2270300, 2270310, 2274445, 2300400, 2300410, 2300430, 2300433, 2300437, 2300439, 2300440, 2300450, 2300451, 2300500, 2300510, 2300515, 2300555, 2300700, 2300710, 2300719, 2300725, 2300730,	 Roads open to all Vehicles, with Seasonal Designation	Seasonal Designation	10/16-09/24	0.000	End of Road



















Seasonal and Special Vehicle Designations

Route Number	Legend	Special Vehicle Designation	Dates Allowed	Beginning Mile Post	Ending Mile Post	
2300740, 2300760, 2300770, 2300772, 2300773, 2300774, 2300790, 2300800, 2300810, 2300815, 2300820, 2300822, 2300850, 2300855, 2300870, 2300877, 2300900, 2300990, 2310000, 2310500, 2313100, 2313200, 2315090, 2315091, 2315093, 2315095, 2315096, 2315098, 2315099, 2315100, 2315110, 2315115, 2315120, 2315122, 2315130, 2315140, 2315200, 2315201, 2315210, 2315310, 2315315, 2315320, 2315321, 2315325, 2315330, 2315372, 2315373, 2315390, 2315397, 2315400, 2315420, 2315450, 2315455, 2315470, 2315475, 2315520, 2315525, 2315630, 2315700, 2315735, 2315760, 2315766, 2315800, 2315820, 2315830, 2315870, 2315880, 2315885, 2315950, 2315960, 2316011, 2316100, 2316138, 2316200, 2316210, 2316220, 2316250, 2316400, 2316410, 2316430, 2316450, 2316900, 2316920, 2316922, 2316926, 2316940, 2316945, 2316970, 2316999, 2320200, 2320300, 2320301, 2320320, 2320325, 2320360, 2320370, 2320374, 2320400, 2320440, 2320450, 2320470, 2320500, 2320600, 2320660, 2320661, 2320700, 2320900, 2325011, 2325300, 2325330, 2325710, 2325780, 2325820, 2325830, 2325850, 2325870, 2325890, 2325900, 2325910, 2325920, 2350880, 2350884, 2350885, 2350890, 2350895, 2350900, 2350920, 2350950, 2350958, 2350970, 2350980, 2350981, 2350990, 2350995, 2510410, 9400070, 9400200, 9402000, 9402400, 9407450, 9753000, 9753620, 9755012, 9755150, 9755160, 9755300, 9755350, 9756260, 9760040, 9760070, 9760250, 9760360, 9765700, 9768012, 9768020, 9768400, 9768470, 9768600, 9768720		Roads open to all Vehicles, with Seasonal Designation	Seasonal Designation	10/16-09/24	0.000	End of Road
1829200		Roads open to all Vehicles, with Seasonal Designation	Seasonal Designation	04/01-11/30	0.660	1.500
1829200		Roads open to highway legal vehicles only, with Seasonal Designation	Seasonal Designation	04/01-11/30	1.500	2.040

Seasonal and Special Vehicle Designations

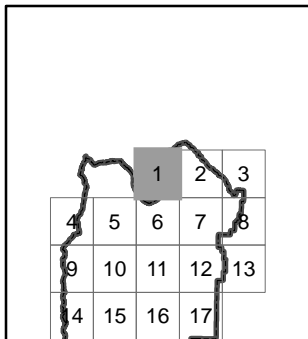
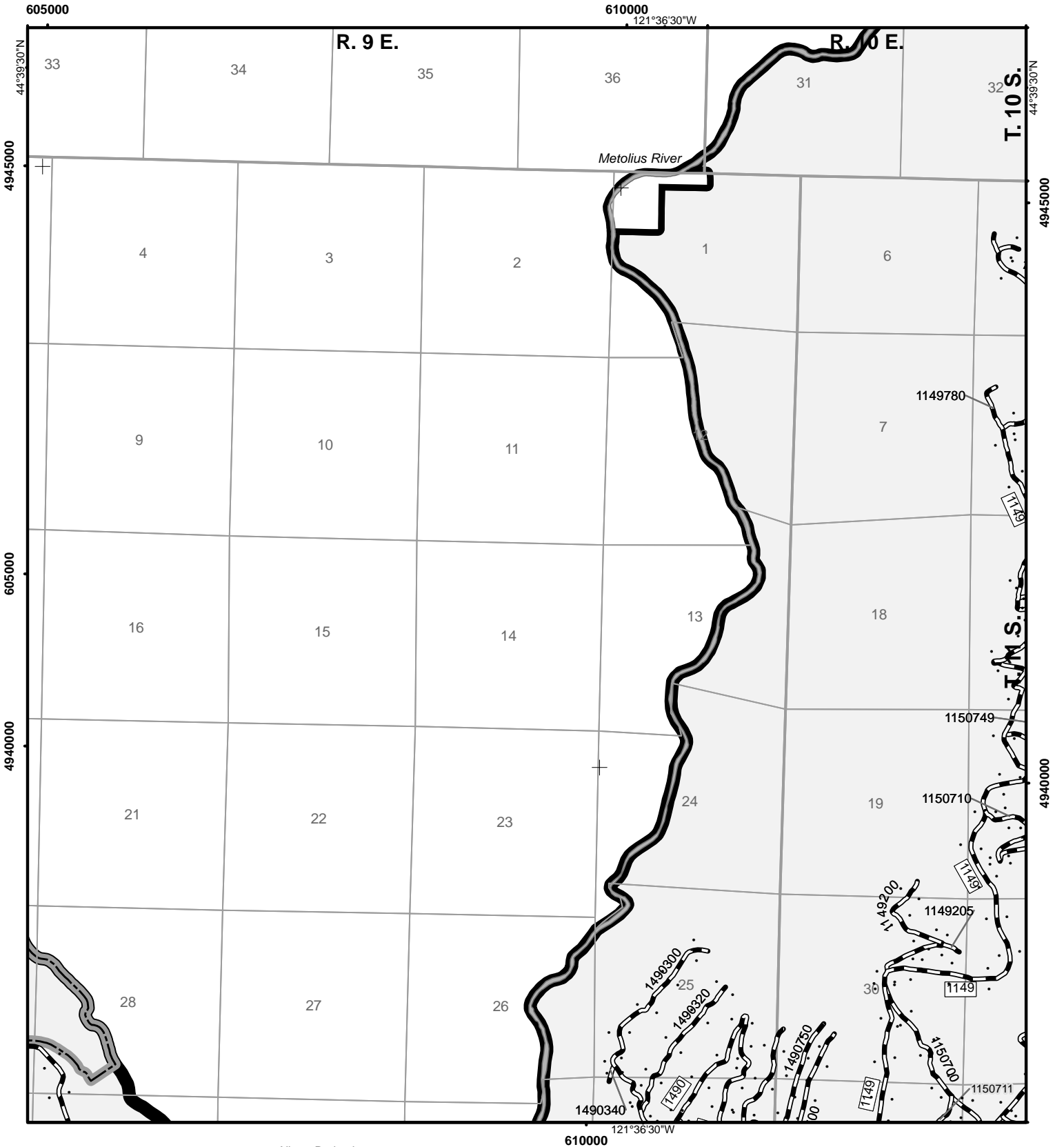
Route Number	Legend	Special Vehicle Designation	Dates Allowed	Beginning Mile Post	Ending Mile Post	
2017100, 2017155, 2017160, 2017299, 2017390, 2017400, 2017408, 2017430, 2017900, 2300011, 2300050, 2300053, 2300070, 2300100, 2300112, 2300120, 2300150, 2300200, 2300205, 2300212, 2300270, 2300300, 2300310, 2300320, 2300323, 2300335, 2300340, 2300365, 2300370, 2312011, 2312100, 2312160, 2312190, 2312200, 2312220, 2312222, 2312255, 2312257, 2312420, 2312422, 2312440, 2312442, 2312500, 2312520, 2312570, 2312590, 2312600, 2312625, 2312790, 2312800, 2312820, 2312940, 2313430, 2313600		Roads open to all Vehicles, with Seasonal Designation	Seasonal Designation	04/01-09/27,10/14-11/30	0.000	End of Road
2270000		Roads open to all Vehicles, with Seasonal Designation	Seasonal Designation	05/01-09/30	0.000	4.680
2274400		Roads open to highway legal vehicles only, with Seasonal Designation	Seasonal Designation	10/16-09/24	0.000	1.530
2274400		Roads open to all Vehicles, with Seasonal Designation	Seasonal Designation	10/16-09/24	1.530	3.127
2274400		Roads open to highway legal vehicles only, with Seasonal Designation	Seasonal Designation	10/16-09/24	3.127	5.260
2300210		Roads open to all Vehicles, with Seasonal Designation	Seasonal Designation	04/01-09/27,10/14-11/30	0.000	0.380
2300210		Roads open to all Vehicles, with Seasonal Designation	Seasonal Designation	04/01-09/27,10/14-11/30	2.430	2.810
2312460		Roads open to all Vehicles, with Seasonal Designation	Seasonal Designation	04/01-09/27,10/14-11/30	0.000	0.910
2312460		Roads open to all Vehicles, with Seasonal Designation	Seasonal Designation	04/01-09/27,10/14-11/30	1.210	1.575
2315370		Roads open to all Vehicles, with Seasonal Designation	Seasonal Designation	10/16-09/24	0.101	1.070
2315370		Roads open to all Vehicles, with Seasonal Designation	Seasonal Designation	10/16-09/24	1.340	3.010
2451469		Roads open to all Vehicles, with Seasonal Designation	Seasonal Designation	04/01-11/30	0.300	0.810
2451469		Roads open to all Vehicles, with Seasonal Designation	Seasonal Designation	04/01-11/30	1.210	1.510
2451469		Roads open to all Vehicles, with Seasonal Designation	Seasonal Designation	04/01-11/30	2.840	2.920

Seasonal and Special Vehicle Designations

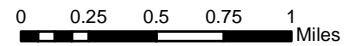
Route Number	Legend	Special Vehicle Designation	Dates Allowed	Beginning Mile Post	Ending Mile Post	
2500800		Roads open to all Vehicles, with Seasonal Designation	Seasonal Designation	04/01-11/30	0.187	0.580
2500800		Roads open to highway legal vehicles only, with Seasonal Designation	Seasonal Designation	04/01-11/30	0.580	2.500
2510100		Roads open to all Vehicles, with Seasonal Designation	Seasonal Designation	04/01-11/30	0.000	0.612
2510100		Roads open to highway legal vehicles only, with Seasonal Designation	Seasonal Designation	04/01-11/30	0.612	2.860
2510275, 2510290, 2510291		Roads open to highway legal vehicles only, with Seasonal Designation	Seasonal Designation	04/01-09/27,10/14-11/30	0.000	End of Road
4070200, 4070230, 4070235, 4070900, 4070967, 4255255, 4273000, 4273200, 4273220, 4273300, 4273420		Roads open to all Vehicles, with Seasonal Designation	Seasonal Designation	09/01-03/31	0.000	End of Road
4280700, 4293200, 4400408, 4400416, 4525950, 4525960		Roads open to all Vehicles, with Seasonal Designation	Seasonal Designation	09/01-12/31	0.000	End of Road
4600840, 4600850, 6400700		Roads open to highway legal vehicles only, with Seasonal Designation	Seasonal Designation	09/01-12/31	0.000	End of Road
4606000		Roads open to all Vehicles, with Seasonal Designation	Seasonal Designation	04/01-11/30	0.000	4.276
4606000		Roads open to all Vehicles, with Seasonal Designation	Seasonal Designation	04/01-11/30	5.672	23.951
4606800		Roads open to all Vehicles, with Seasonal Designation	Seasonal Designation	04/01-11/30	0.000	0.210
4606800		Roads open to all Vehicles, with Seasonal Designation	Seasonal Designation	04/01-11/30	1.610	1.880
5814000		Roads open to highway legal vehicles only, with Seasonal Designation	Seasonal Designation	11/15-08/15	0.000	1.493
5814000		Roads open to all Vehicles, with Seasonal Designation	Seasonal Designation	11/15-08/15	1.493	2.900
9703000		Roads open to highway legal vehicles only, with Seasonal Designation	Seasonal Designation	05/01-09/30	0.000	2.004
9703100		Roads open to highway legal vehicles only, with Seasonal Designation	Seasonal Designation	05/01-10/01	0.000	0.204
9736500		Roads open to all Vehicles, with Seasonal Designation	Seasonal Designation	09/16-04/30	0.000	3.687
9736500		Roads open to highway legal vehicles only, with Seasonal Designation	Seasonal Designation	09/16-04/30	3.687	5.040

Motor Vehicle Use Map - Deschutes National Forest 2021

Map No. 1



Albers Projection
 North American Datum of 1983 (NAD 83)
 Universal Transverse Mercator, zone 10N



Roads Open to Highway Legal Vehicles Only	Dispersed Camping (DC) Both Sides	Political Boundary
Roads Open to All Vehicles	DC, Left Side	Lakes and Rivers
Trails Open to All Vehicles	DC, Right Side	Township and Range Lines
Trails Open to Vehicles 50" or Less in Width	(See table for DC/GR information)	Section Lines
Trails Open to Wheeled Vehicles 50" or Less in Width	Open To Cross Country Travel	Forest or Unit Boundary
Trails Open to Motorcycles Only	National Forest System Lands	FS Campground
Special Vehicle Designation (See Table)	Non-National Forest System Lands within the National Forest	Motorized Trailhead
Seasonal Designation (See Table)	Wilderness	Peaks
(Used along with road or trail listed above)		Milepost Marker
Interstate		
Highways, US, State, County		
Other Public Roads		

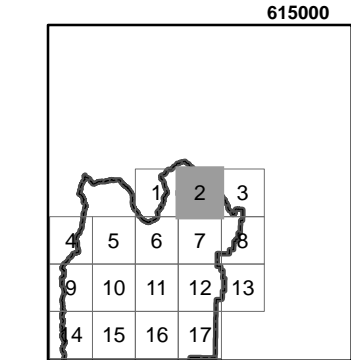
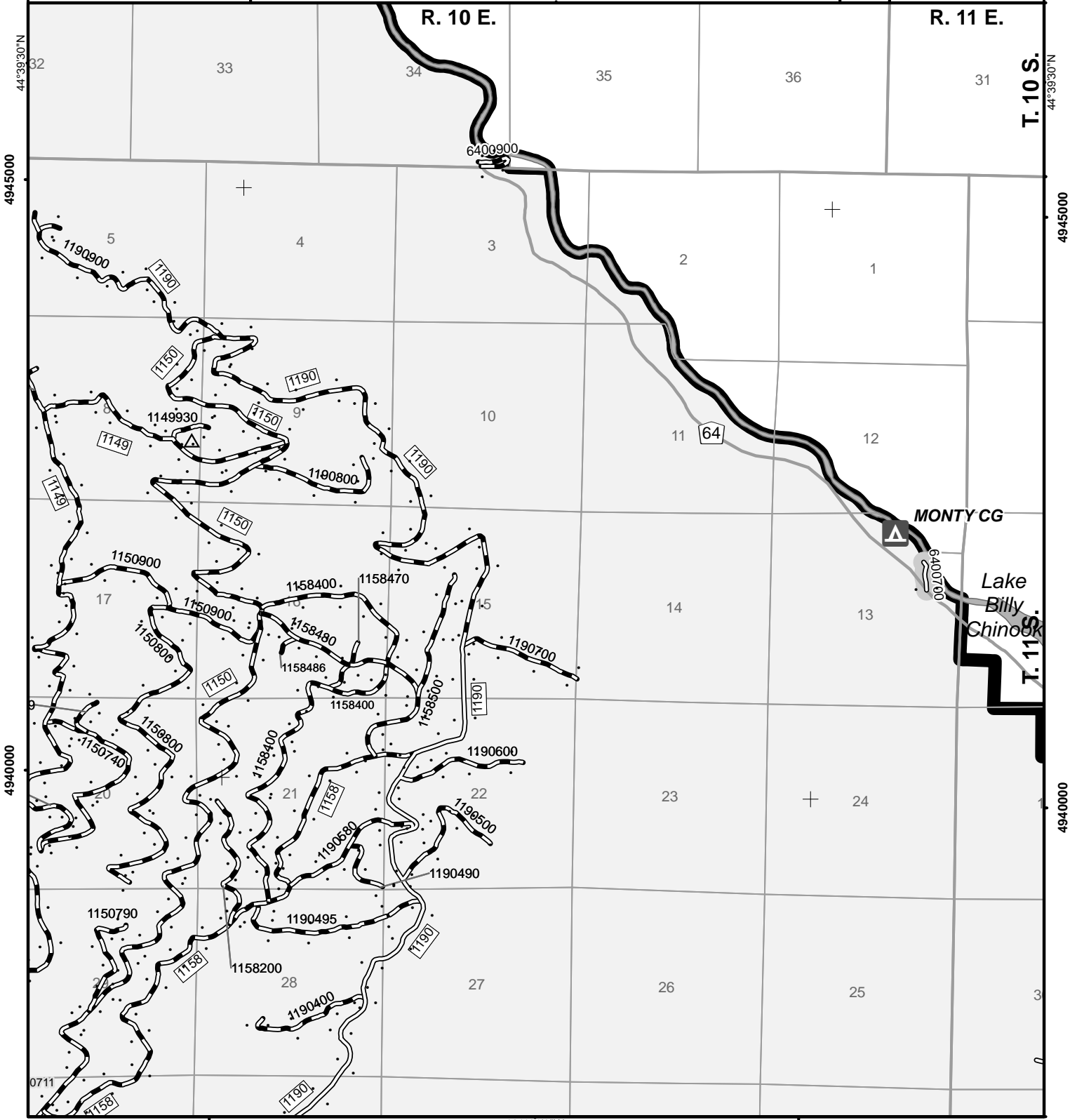
Motor Vehicle Use Map - Deschutes National Forest 2021

Map No. 2

615000

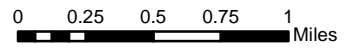
121°31'0"W

620000



Albers Projection
 North American Datum of 1983 (NAD 83)
 Universal Transverse Mercator, zone 10N

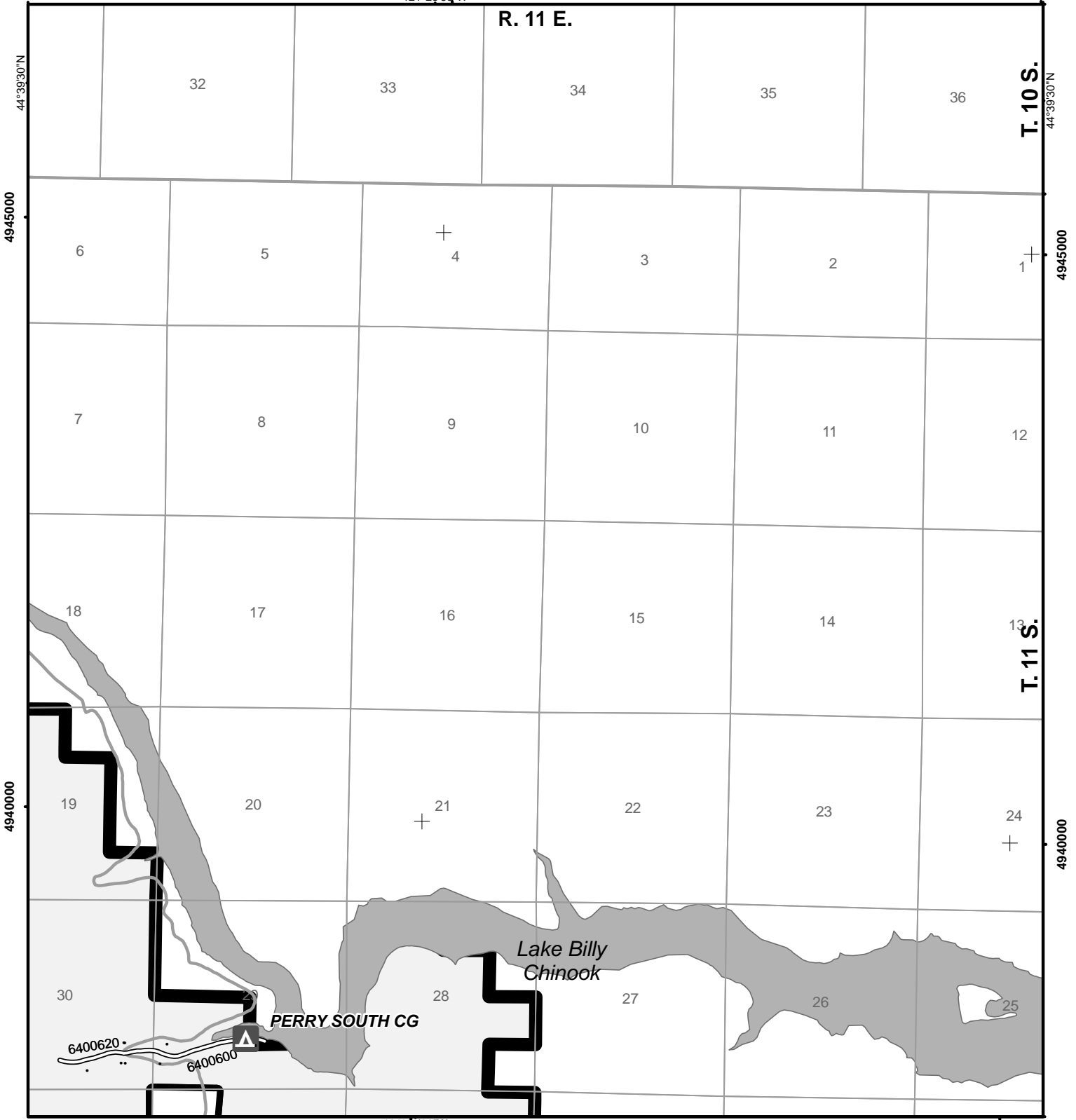
620000



	Roads Open to Highway Legal Vehicles Only		Dispersed Camping (DC) Both Sides		Political Boundary
	Roads Open to All Vehicles		DC, Left Side		Lakes and Rivers
	Trails Open to All Vehicles		DC, Right Side (See table for DC/GR information)		Township and Range Lines
	Trails Open to Vehicles 50" or Less in Width		Open To Cross Country Travel		Section Lines
	Trails Open to Wheeled Vehicles 50" or Less in Width		Forest or Unit Boundary		FS Campground
	Trails Open to Motorcycles Only		National Forest System Lands		Motorized Trailhead
	Special Vehicle Designation (See Table)		Non-National Forest System Lands within the National Forest		Peaks
	Seasonal Designation (See Table) (Used along with road or trail listed above)		Wilderness		Milepost Marker
	Interstate				
	Highways, US, State, County				
	Other Public Roads				

625000
121°25'30"W

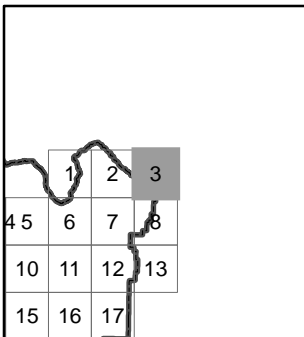
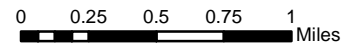
630000



121°25'30"W
625000

630000

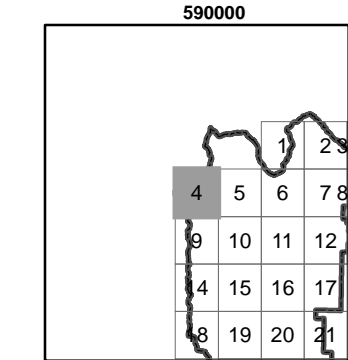
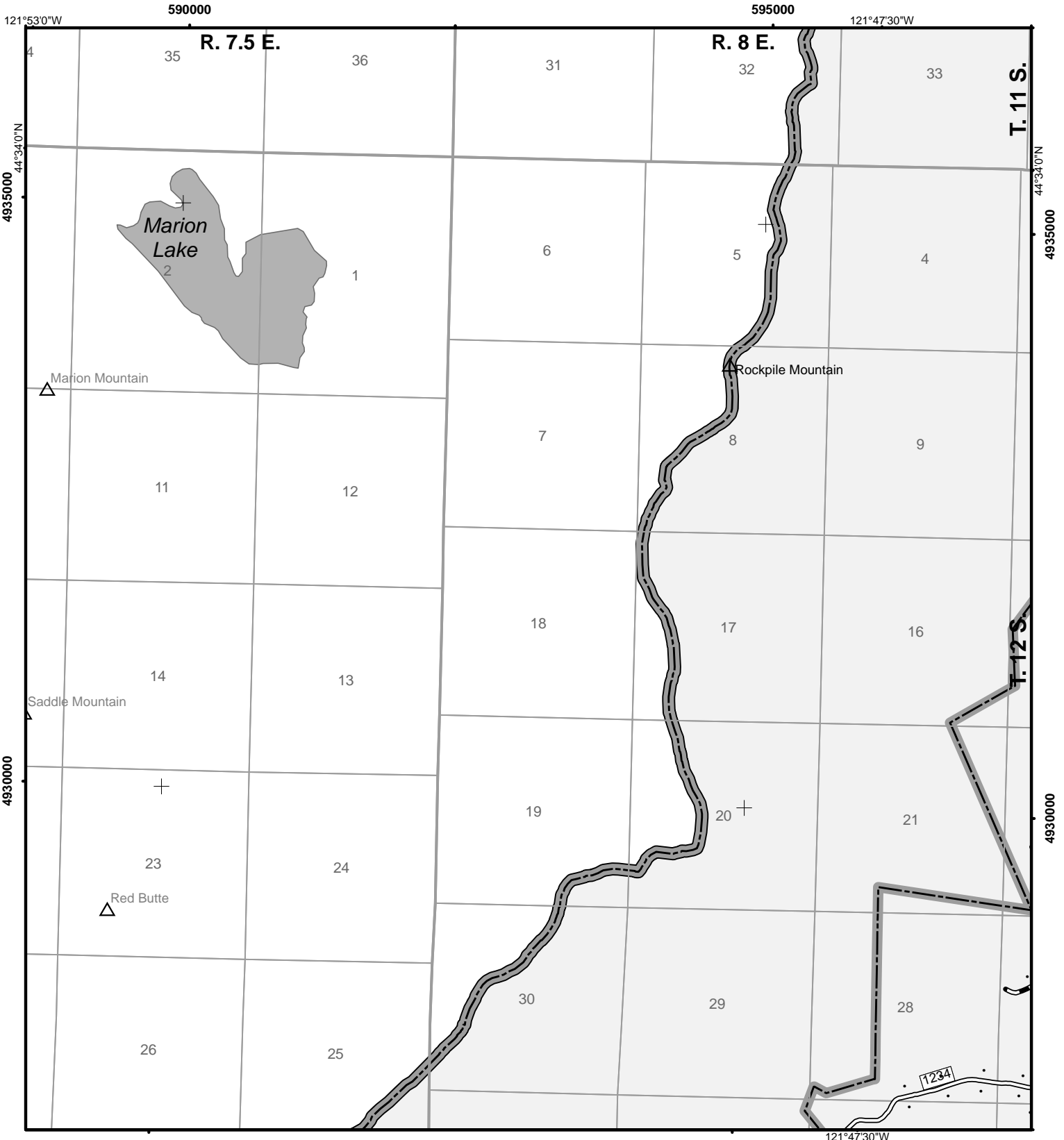
Albers Projection
North American Datum of 1983 (NAD 83)
Universal Transverse Mercator, zone 10N



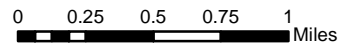
Roads Open to Highway Legal Vehicles Only	Dispersed Camping (DC) Both Sides	Political Boundary
Roads Open to All Vehicles	DC, Left Side	Lakes and Rivers
Trails Open to All Vehicles	DC, Right Side	Township and Range Lines
Trails Open to Vehicles 50" or Less in Width	(See table for DC/GR information)	Section Lines
Trails Open to Wheeled Vehicles 50" or Less in Width	Open To Cross Country Travel	FS Campground
Trails Open to Motorcycles Only	Forest or Unit Boundary	Motorized Trailhead
Special Vehicle Designation (See Table)	National Forest System Lands	Peaks
Seasonal Designation (See Table)	Non-National Forest System Lands within the National Forest	Milepost Marker
(Used along with road or trail listed above)	Wilderness	
Interstate		
Highways, US, State, County		
Other Public Roads		

Motor Vehicle Use Map - Deschutes National Forest 2021

Map No. 4



Albers Projection
 North American Datum of 1983 (NAD 83)
 Universal Transverse Mercator, zone 10N



<ul style="list-style-type: none"> Roads Open to Highway Legal Vehicles Only Roads Open to All Vehicles Trails Open to All Vehicles Trails Open to Vehicles 50" or Less in Width Trails Open to Wheeled Vehicles 50" or Less in Width Trails Open to Motorcycles Only Special Vehicle Designation (See Table) Seasonal Designation (See Table) (Used along with road or trail listed above) Interstate Highways, US, State, County Other Public Roads 	<ul style="list-style-type: none"> Dispersed Camping (DC) Both Sides DC, Left Side DC, Right Side (See table for DC/GR information) Open To Cross Country Travel Forest or Unit Boundary National Forest System Lands Non-National Forest System Lands within the National Forest Wilderness 	<ul style="list-style-type: none"> Political Boundary Lakes and Rivers Township and Range Lines Section Lines FS Campground Motorized Trailhead Peaks Milepost Marker
---	--	---

600000

121°42'0"W

605000

R. 8 E.

R. 9 E.

T. 11 S.

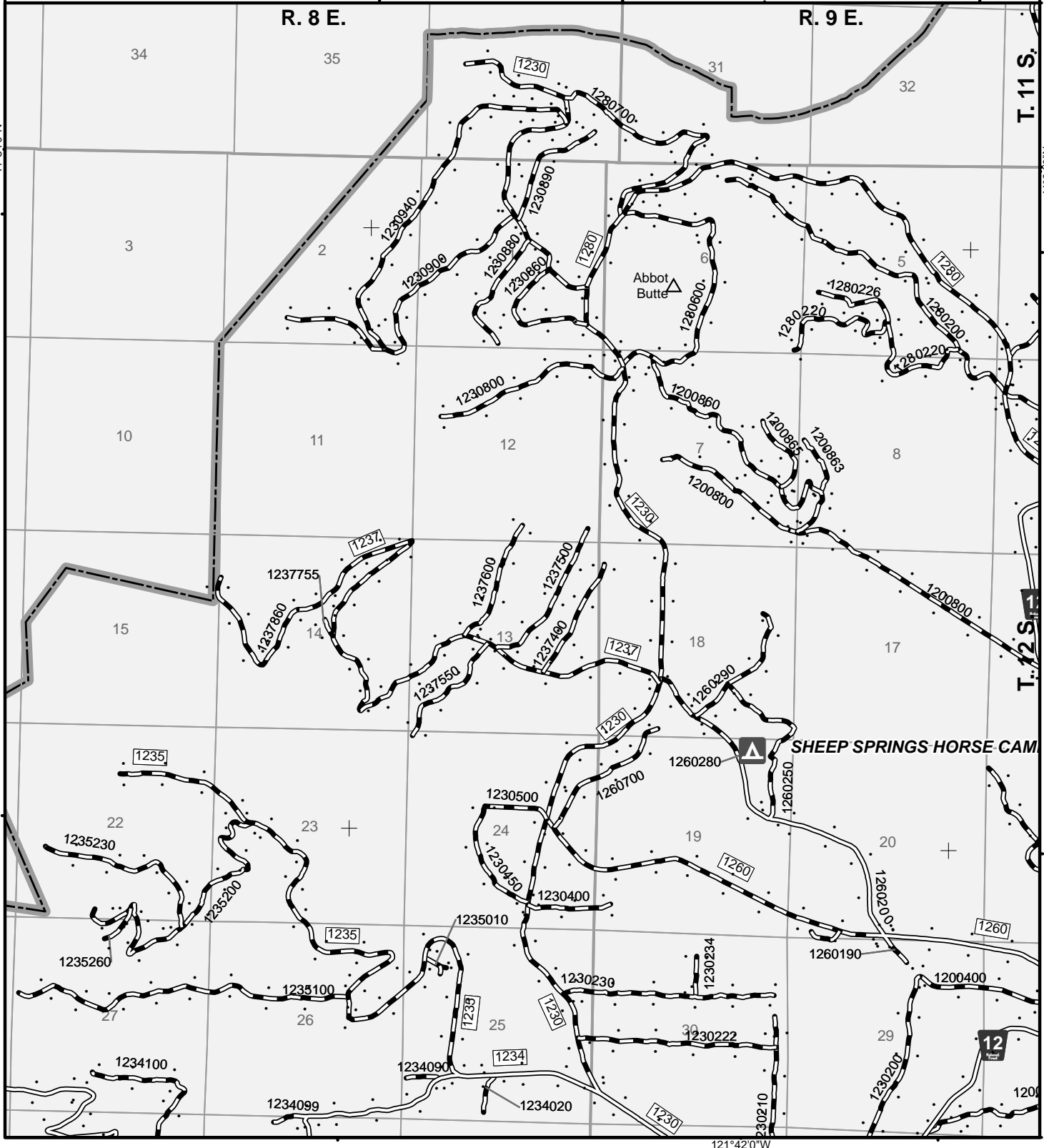
T. 12 S.

4935000

4930000

4935000

4930000



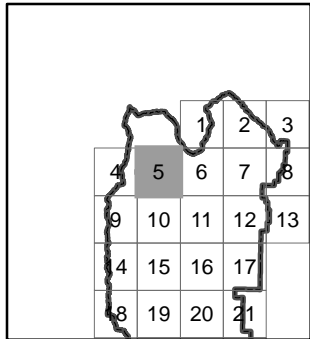
600000

121°42'0"W

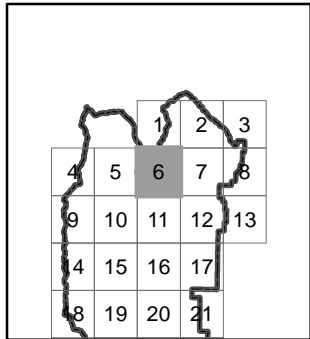
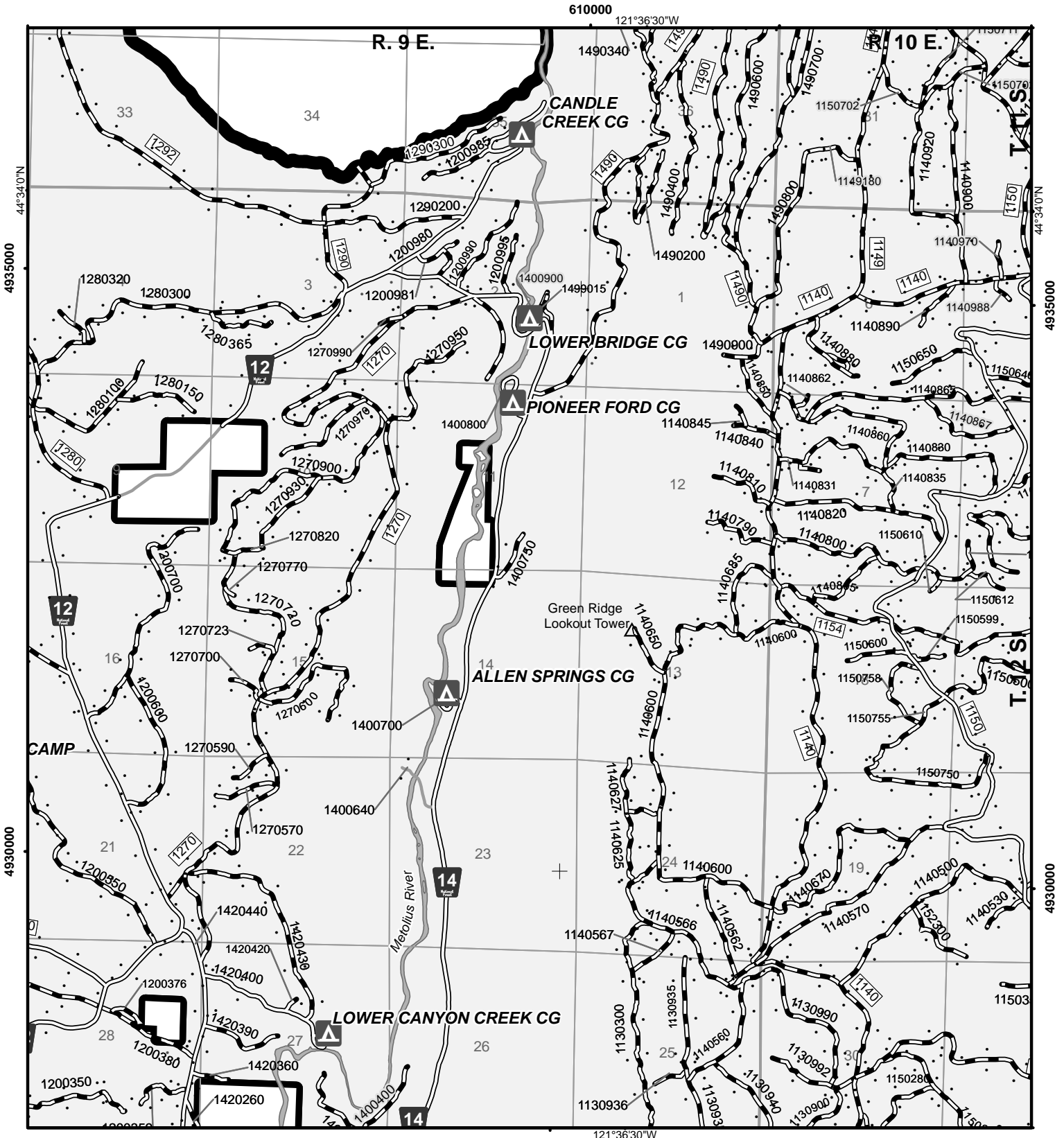
605000

Albers Projection
 North American Datum of 1983 (NAD 83)
 Universal Transverse Mercator, zone 10N

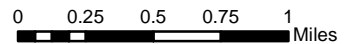
0 0.25 0.5 0.75 1 Miles



Roads Open to Highway Legal Vehicles Only	Dispersed Camping (DC) Both Sides	Political Boundary
Roads Open to All Vehicles	DC, Left Side	Lakes and Rivers
Trails Open to All Vehicles	DC, Right Side	Township and Range Lines
Trails Open to Vehicles 50" or Less in Width	(See table for DC/GR information)	Section Lines
Trails Open to Wheeled Vehicles 50" or Less in Width	Open To Cross Country Travel	FS Campground
Trails Open to Motorcycles Only	Forest or Unit Boundary	Motorized Trailhead
Special Vehicle Designation (See Table)	National Forest System Lands	Peaks
Seasonal Designation (See Table)	Non-National Forest System Lands within the National Forest	Milepost Marker
(Used along with road or trail listed above)	Wilderness	
Interstate		
Highways, US, State, County		
Other Public Roads		



Albers Projection
 North American Datum of 1983 (NAD 83)
 Universal Transverse Mercator, zone 10N



Roads Open to Highway Legal Vehicles Only	Dispersed Camping (DC) Both Sides	Political Boundary
Roads Open to All Vehicles	DC, Left Side	Lakes and Rivers
Trails Open to All Vehicles	DC, Right Side	Township and Range Lines
Trails Open to Vehicles 50" or Less in Width	(See table for DC/GR information)	Section Lines
Trails Open to Wheeled Vehicles 50" or Less in Width	Open To Cross Country Travel	FS Campground
Trails Open to Motorcycles Only	Forest or Unit Boundary	Motorized Trailhead
Special Vehicle Designation (See Table)	National Forest System Lands	Peaks
Seasonal Designation (See Table)	Non-National Forest System Lands within the National Forest	Milepost Marker
(Used along with road or trail listed above)	Wilderness	
Interstate		
Highways, US, State, County		
Other Public Roads		

615000

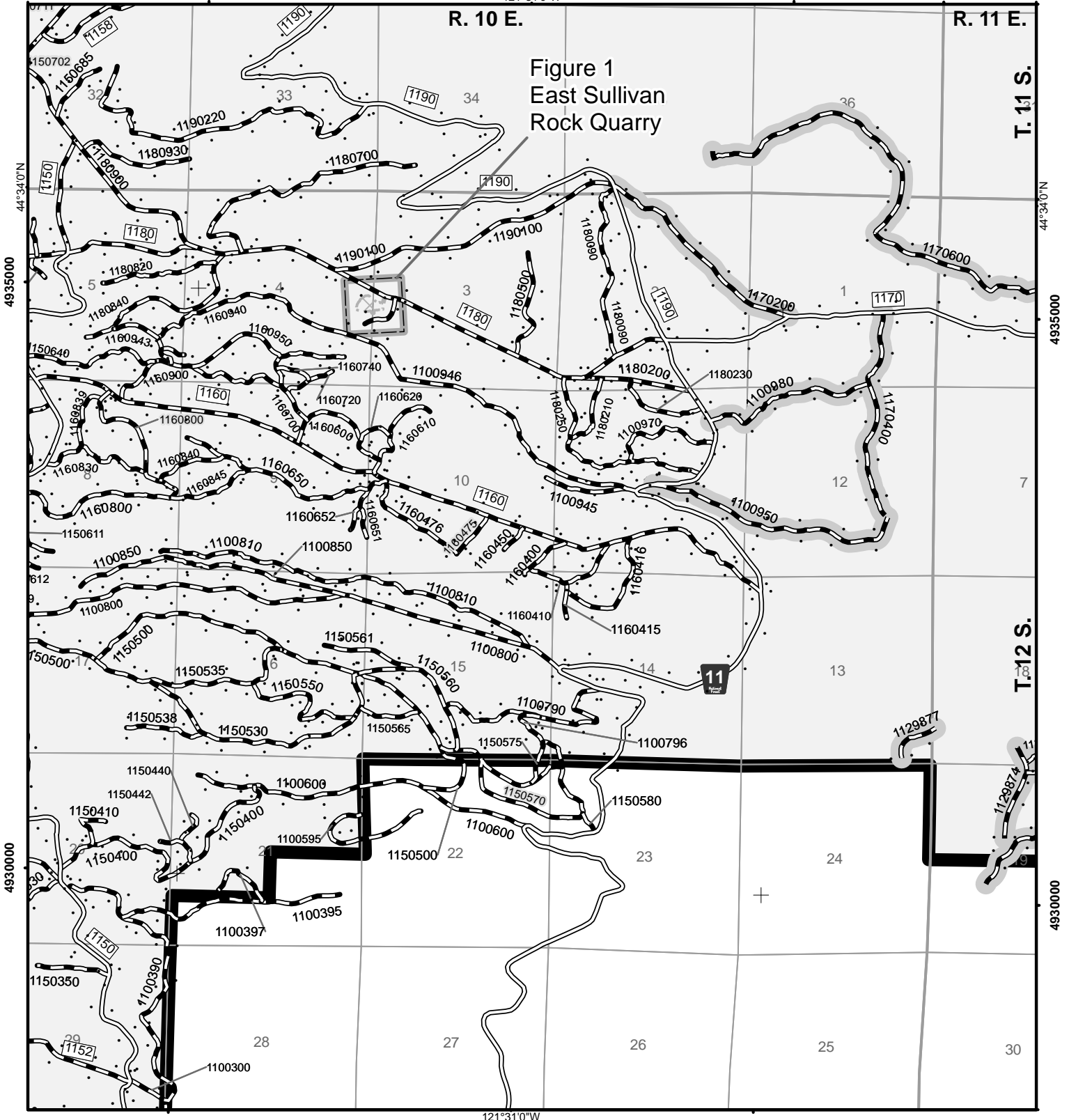
121°31'0"W

620000

R. 10 E.

R. 11 E.

Figure 1
East Sullivan
Rock Quarry



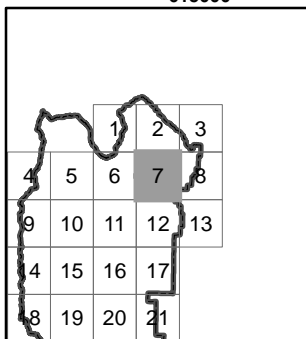
615000

121°31'0"W

620000

Albers Projection
North American Datum of 1983 (NAD 83)
Universal Transverse Mercator, zone 10N

0 0.25 0.5 0.75 1 Miles



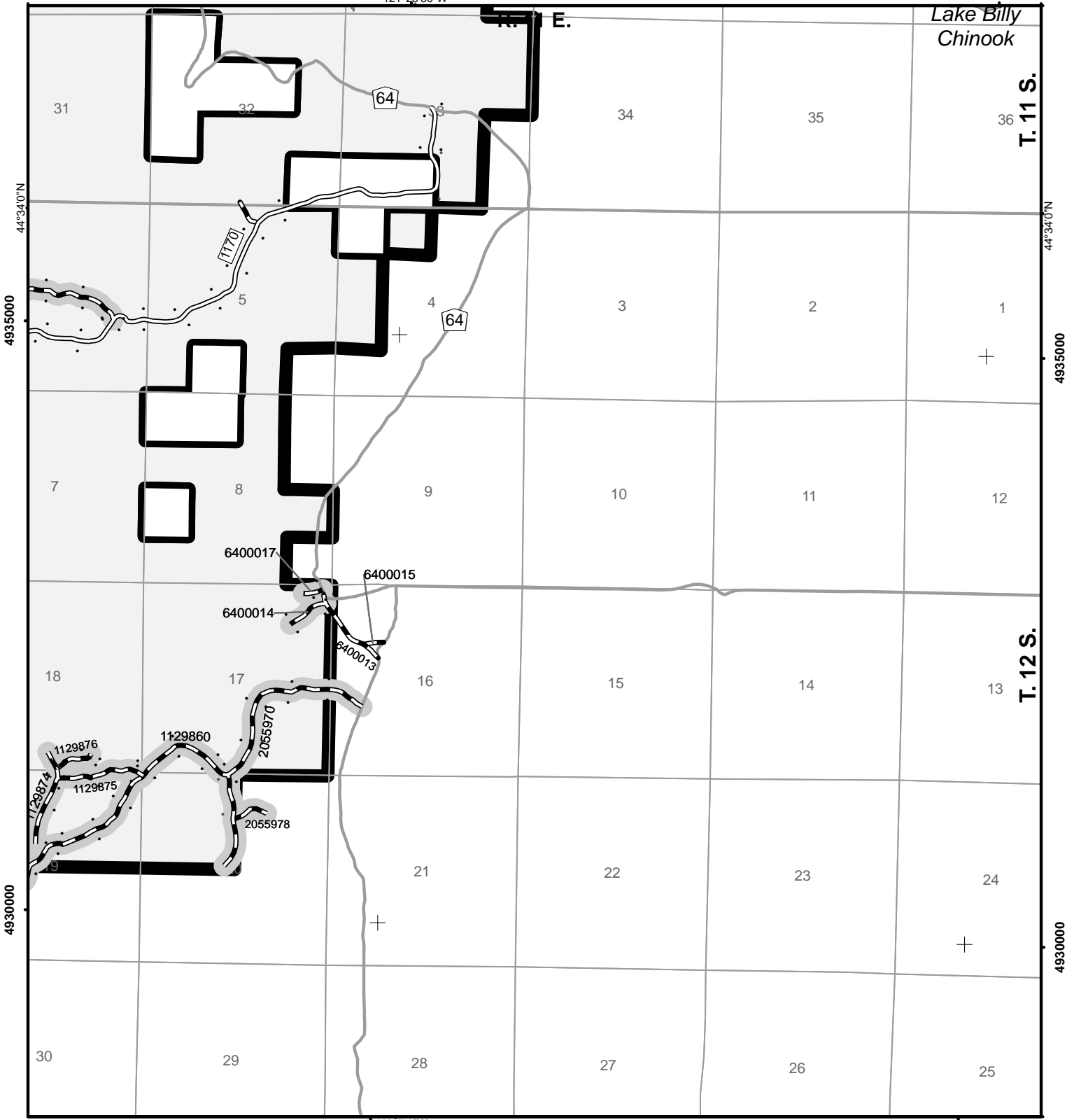
Roads Open to Highway Legal Vehicles Only	Dispersed Camping (DC) Both Sides	Political Boundary
Roads Open to All Vehicles	DC, Left Side	Lakes and Rivers
Trails Open to All Vehicles	DC, Right Side	Township and Range Lines
Trails Open to Vehicles 50" or Less in Width	(See table for DC/GR information)	Section Lines
Trails Open to Wheeled Vehicles 50" or Less in Width	Open To Cross Country Travel	FS Campground
Trails Open to Motorcycles Only	Forest or Unit Boundary	Motorized Trailhead
Special Vehicle Designation (See Table)	National Forest System Lands	Peaks
Seasonal Designation (See Table)	Non-National Forest System Lands within the National Forest	Milepost Marker
(Used along with road or trail listed above)	Wilderness	
Interstate		
Highways, US, State, County		
Other Public Roads		

Motor Vehicle Use Map - Deschutes National Forest 2021

Map No. 8

625000
121°25'30"W

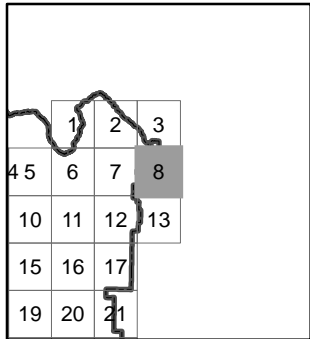
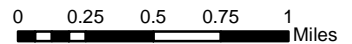
630000



625000
121°25'30"W

630000

Albers Projection
North American Datum of 1983 (NAD 83)
Universal Transverse Mercator, zone 10N



Roads Open to Highway Legal Vehicles Only	Dispersed Camping (DC) Both Sides	Political Boundary
Roads Open to All Vehicles	DC, Left Side	Lakes and Rivers
Trails Open to All Vehicles	DC, Right Side	Township and Range Lines
Trails Open to Vehicles 50" or Less in Width	(See table for DC/GR information)	Section Lines
Trails Open to Wheeled Vehicles 50" or Less in Width	Open To Cross Country Travel	FS Campground
Trails Open to Motorcycles Only	Forest or Unit Boundary	Motorized Trailhead
Special Vehicle Designation (See Table)	National Forest System Lands	Peaks
Seasonal Designation (See Table)	Non-National Forest System Lands within the National Forest	Milepost Marker
(Used along with road or trail listed above)	Wilderness	
Interstate		
Highways, US, State, County		
Other Public Roads		

Motor Vehicle Use Map - Deschutes National Forest 2021

Map No. 9

590000

595000

121°47'30"W

R. 7.5 E.

R. 8 E.

T. 12 S.

T. 13 S.

4925000
44°28'30"N

4925000
44°28'30"N

4920000

4920000

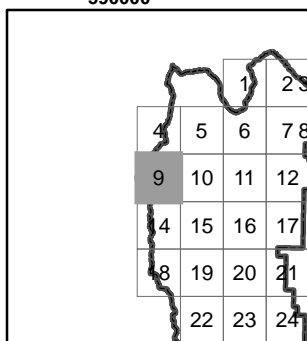
121°47'30"W

590000

595000

Albers Projection
North American Datum of 1983 (NAD 83)
Universal Transverse Mercator, zone 10N

0 0.25 0.5 0.75 1 Miles



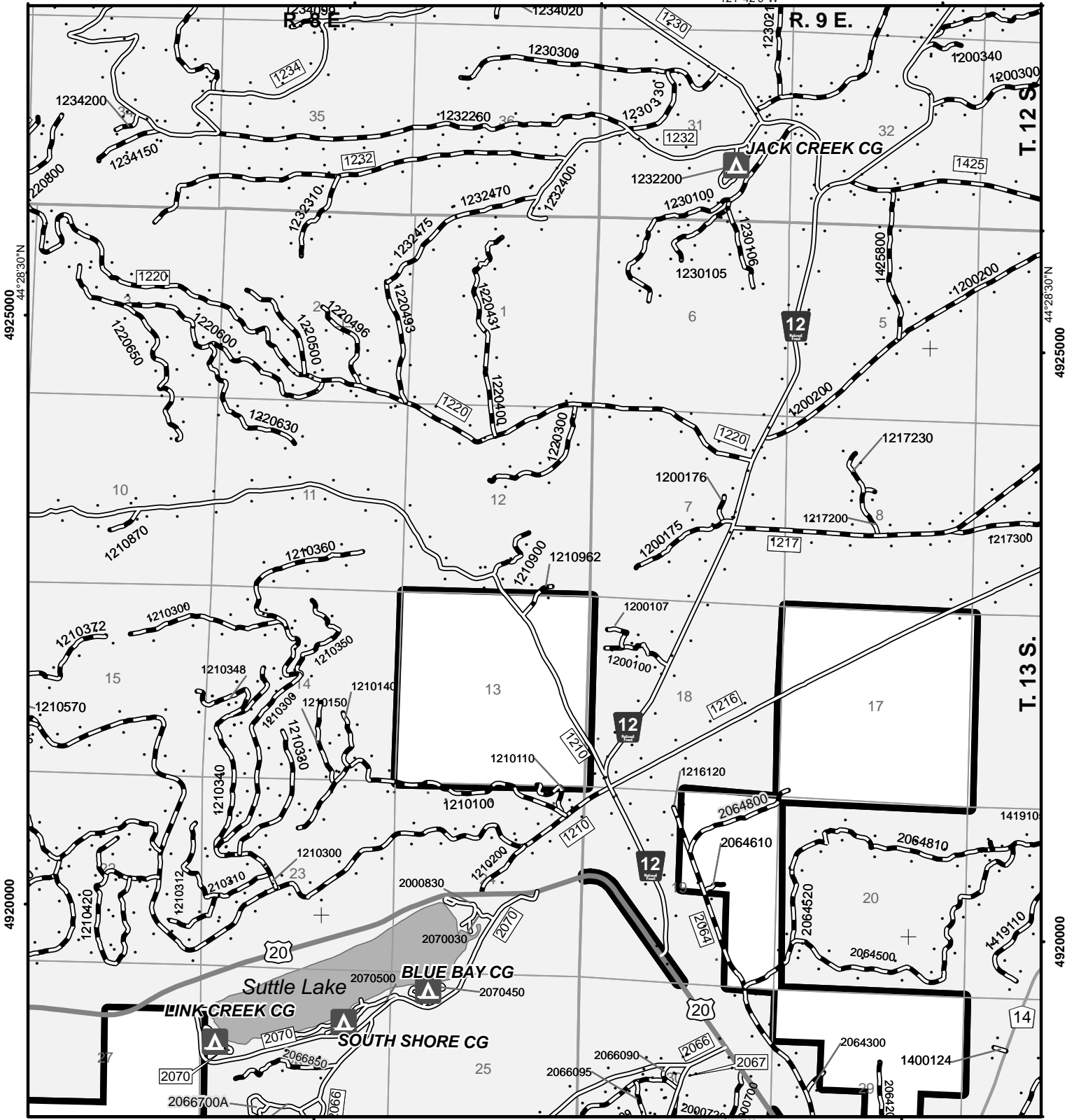
<ul style="list-style-type: none"> Roads Open to Highway Legal Vehicles Only Roads Open to All Vehicles Trails Open to All Vehicles Trails Open to Vehicles 50" or Less in Width Trails Open to Wheeled Vehicles 50" or Less in Width Trails Open to Motorcycles Only Special Vehicle Designation (See Table) Seasonal Designation (See Table) (Used along with road or trail listed above) Interstate Highways, US, State, County Other Public Roads 	<ul style="list-style-type: none"> Dispersed Camping (DC) Both Sides DC, Left Side DC, Right Side (See table for DC/GR information) Open To Cross Country Travel Forest or Unit Boundary National Forest System Lands Non-National Forest System Lands within the National Forest Wilderness 	<ul style="list-style-type: none"> Political Boundary Lakes and Rivers Township and Range Lines Section Lines FS Campground Motorized Trailhead Peaks Milepost Marker
---	--	---

Motor Vehicle Use Map - Deschutes National Forest 2021

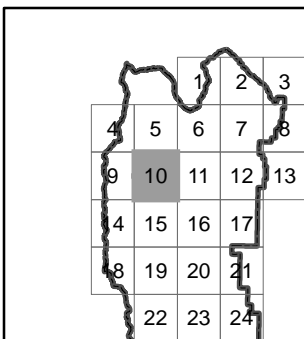
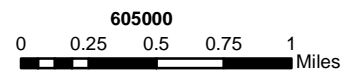
Map No. 10

600000

605000



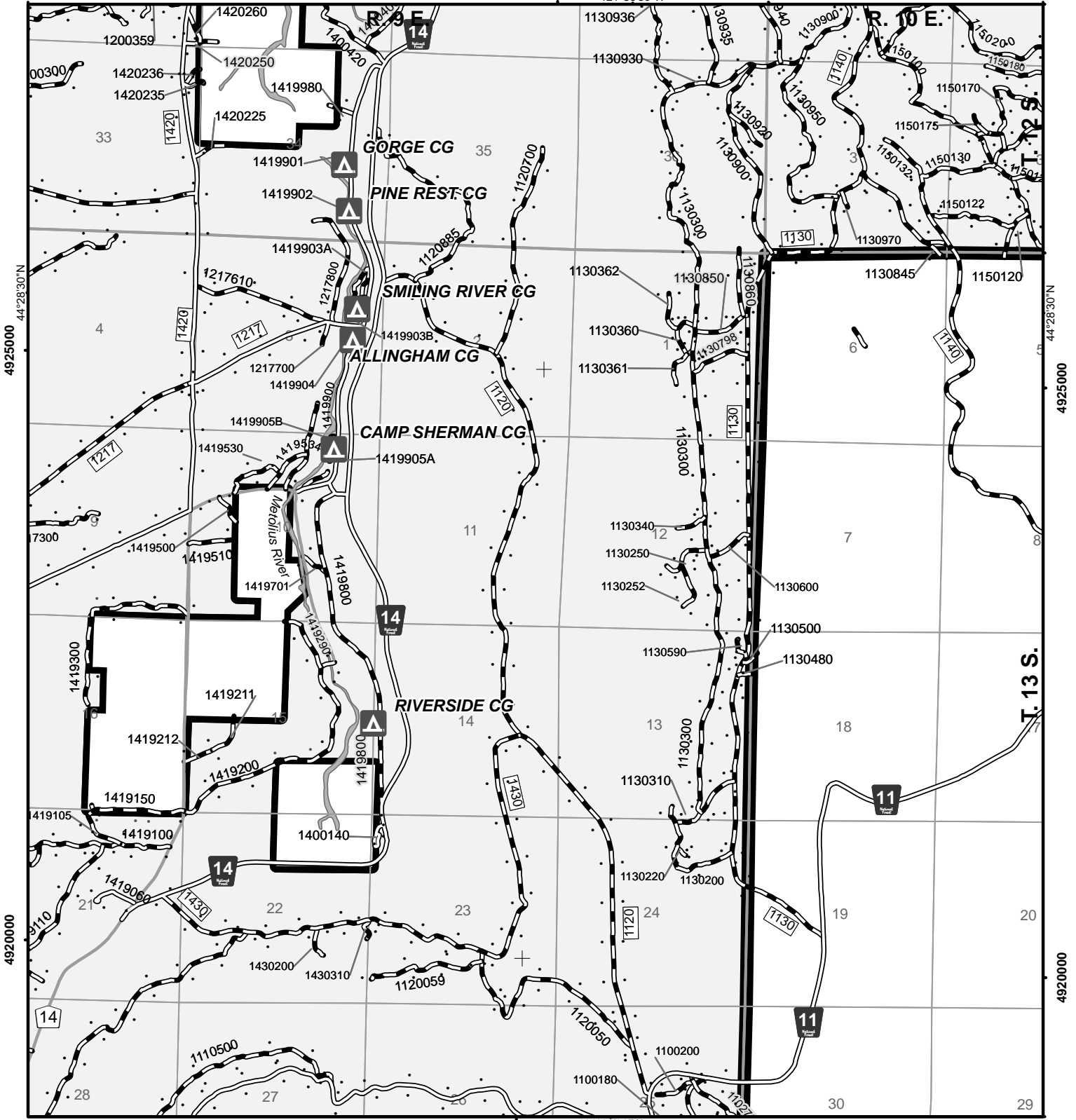
600000
 Albers Projection
 North American Datum of 1983 (NAD 83)
 Universal Transverse Mercator, zone 10N



<ul style="list-style-type: none"> Roads Open to Highway Legal Vehicles Only Roads Open to All Vehicles Trails Open to All Vehicles Trails Open to Vehicles 50" or Less in Width Trails Open to Wheeled Vehicles 50" or Less in Width Trails Open to Motorcycles Only Special Vehicle Designation (See Table) Seasonal Designation (See Table) (Used along with road or trail listed above) Interstate Highways, US, State, County Other Public Roads 	<ul style="list-style-type: none"> Dispersed Camping (DC) Both Sides DC, Left Side DC, Right Side (See table for DC/GR information) Open To Cross Country Travel Forest or Unit Boundary National Forest System Lands Non-National Forest System Lands within the National Forest Wilderness 	<ul style="list-style-type: none"> Political Boundary Lakes and Rivers Township and Range Lines Section Lines FS Campground Motorized Trailhead Peaks Milepost Marker
---	--	---

610000

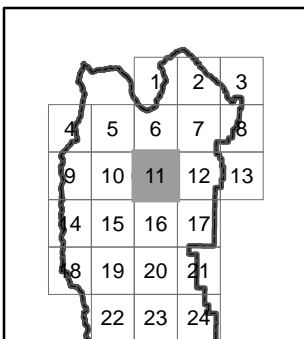
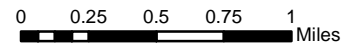
121°36'30"W



610000

121°36'30"W

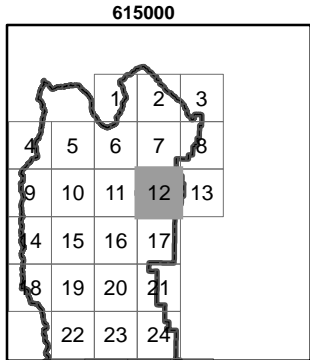
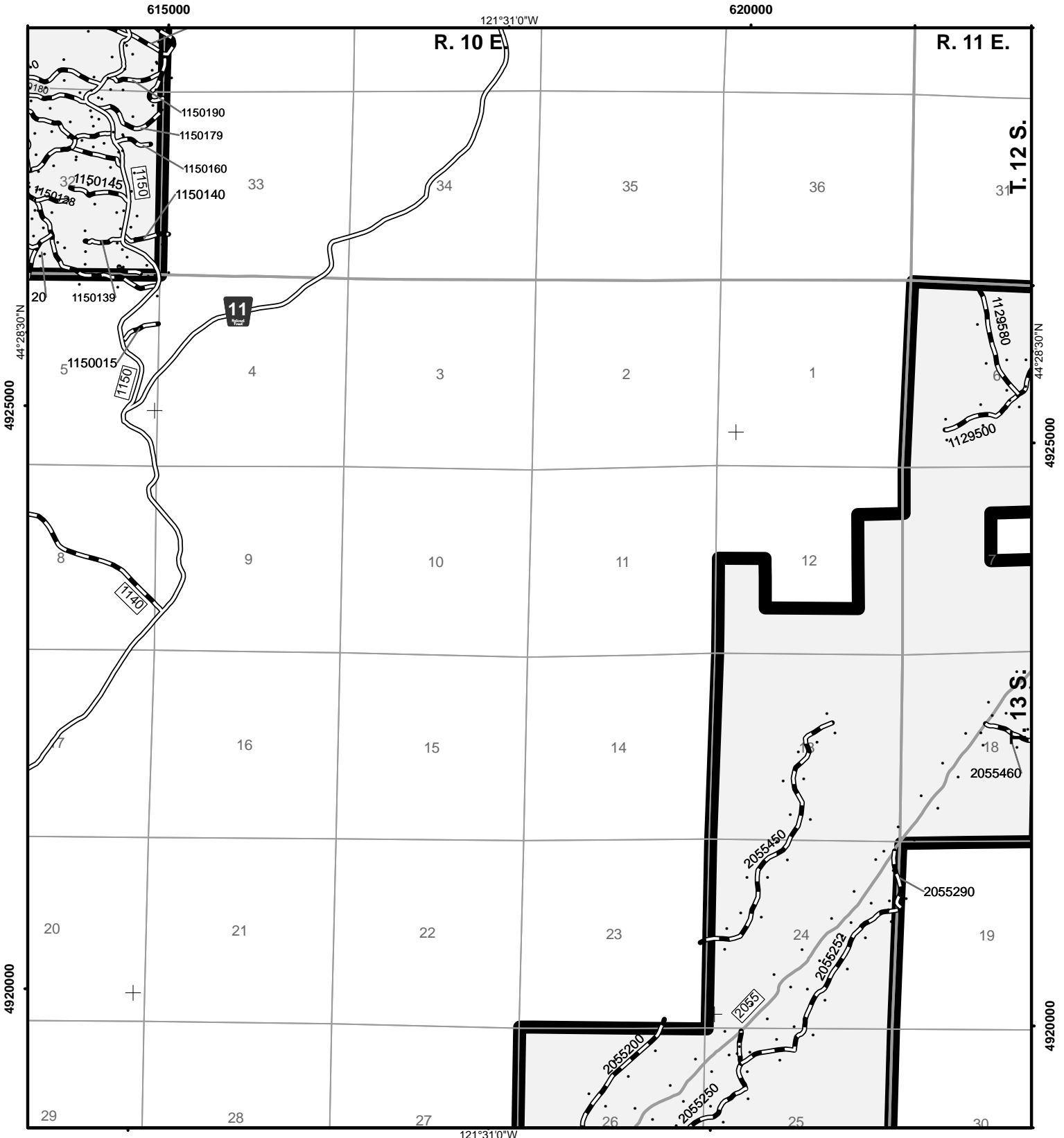
Albers Projection
North American Datum of 1983 (NAD 83)
Universal Transverse Mercator, zone 10N



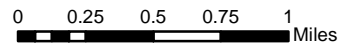
Roads Open to Highway Legal Vehicles Only	Dispersed Camping (DC) Both Sides	Political Boundary
Roads Open to All Vehicles	DC, Left Side	Lakes and Rivers
Trails Open to All Vehicles	DC, Right Side	Township and Range Lines
Trails Open to Vehicles 50" or Less in Width	(See table for DC/GR information)	Section Lines
Trails Open to Wheeled Vehicles 50" or Less in Width	Open To Cross Country Travel	FS Campground
Trails Open to Motorcycles Only	Forest or Unit Boundary	Motorized Trailhead
Special Vehicle Designation (See Table)	National Forest System Lands	Peaks
Seasonal Designation (See Table)	Non-National Forest System Lands within the National Forest	Milepost Marker
(Used along with road or trail listed above)	Wilderness	
Interstate		
Highways, US, State, County		
Other Public Roads		

Motor Vehicle Use Map - Deschutes National Forest 2021

Map No. 12



Albers Projection
 North American Datum of 1983 (NAD 83)
 Universal Transverse Mercator, zone 10N



Roads Open to Highway Legal Vehicles Only	Dispersed Camping (DC) Both Sides	Political Boundary
Roads Open to All Vehicles	DC, Left Side	Lakes and Rivers
Trails Open to All Vehicles	DC, Right Side	Township and Range Lines
Trails Open to Vehicles 50" or Less in Width	(See table for DC/GR information)	Section Lines
Trails Open to Wheeled Vehicles 50" or Less in Width	Open To Cross Country Travel	FS Campground
Trails Open to Motorcycles Only	Forest or Unit Boundary	Motorized Trailhead
Special Vehicle Designation (See Table)	National Forest System Lands	Peaks
Seasonal Designation (See Table)	Non-National Forest System Lands within the National Forest	Milepost Marker
(Used along with road or trail listed above)	Wilderness	
Interstate		
Highways, US, State, County		
Other Public Roads		

Motor Vehicle Use Map - Deschutes National Forest 2021

Map No. 13

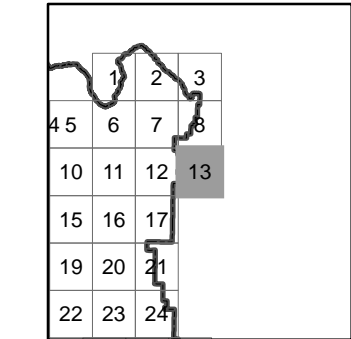
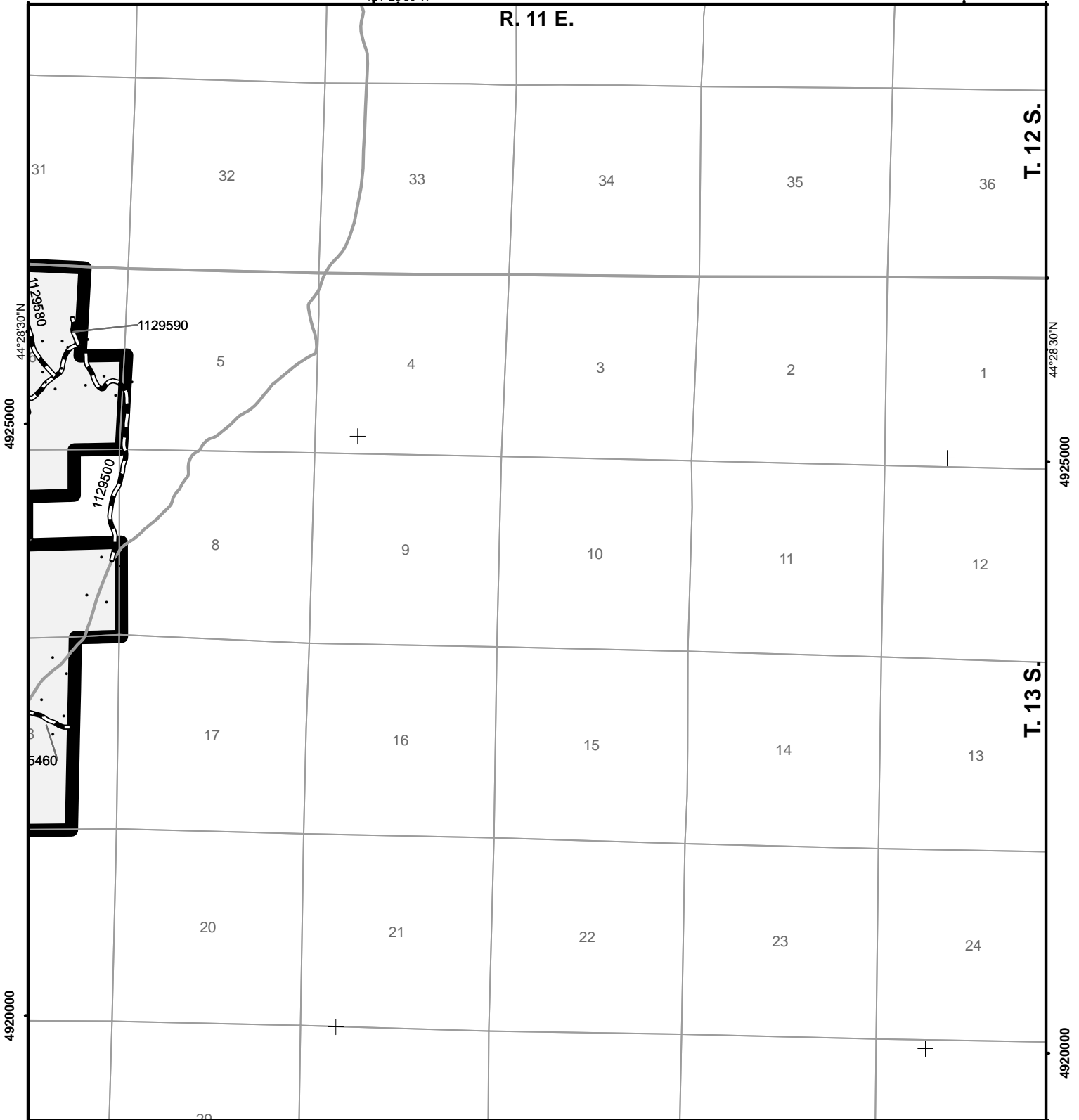
625000
121°25'30"W

630000


R. 11 E.

T. 12 S.

T. 13 S.



625000
Albers Projection
North American Datum of 1983 (NAD 83)
Universal Transverse Mercator, zone 10N



Roads Open to Highway Legal Vehicles Only	Dispersed Camping (DC) Both Sides	Political Boundary
Roads Open to All Vehicles	DC, Left Side	Lakes and Rivers
Trails Open to All Vehicles	DC, Right Side	Township and Range Lines
Trails Open to Vehicles 50" or Less in Width	(See table for DC/GR information)	Section Lines
Trails Open to Wheeled Vehicles 50" or Less in Width	Open To Cross Country Travel	FS Campground
Trails Open to Motorcycles Only	Forest or Unit Boundary	Motorized Trailhead
Special Vehicle Designation (See Table)	National Forest System Lands	Peaks
Seasonal Designation (See Table)	Non-National Forest System Lands within the National Forest	Milepost Marker
(Used along with road or trail listed above)	Wilderness	
Interstate		
Highways, US, State, County		
Other Public Roads		

590000

595000

121°47'30"W

R. 7.5 E.

R. 8 E.

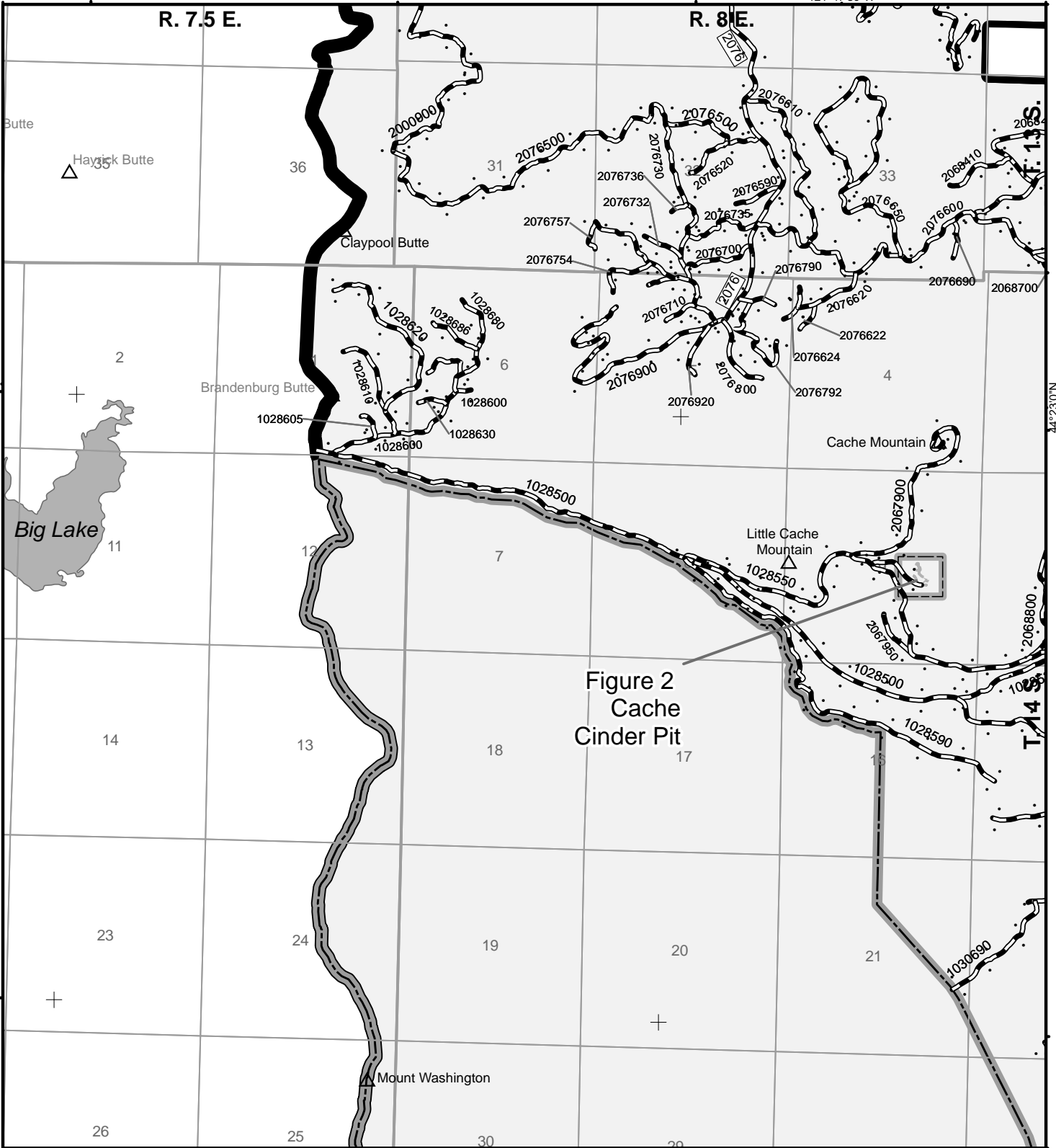


Figure 2
Cache
Cinder Pit

4915000

4915000

4910000

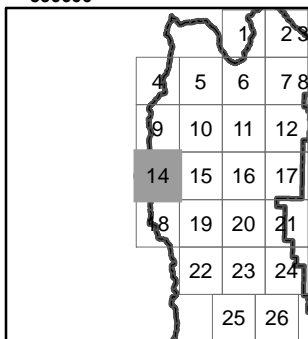
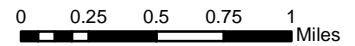
4910000

590000

595000

121°47'30"W

Albers Projection
North American Datum of 1983 (NAD 83)
Universal Transverse Mercator, zone 10N



Roads Open to Highway Legal Vehicles Only	Dispersed Camping (DC) Both Sides	Political Boundary
Roads Open to All Vehicles	DC, Left Side	Lakes and Rivers
Trails Open to All Vehicles	DC, Right Side	Township and Range Lines
Trails Open to Vehicles 50" or Less in Width	(See table for DC/GR information)	Section Lines
Trails Open to Wheeled Vehicles 50" or Less in Width	Open To Cross Country Travel	FS Campground
Trails Open to Motorcycles Only	Forest or Unit Boundary	Motorized Trailhead
Special Vehicle Designation (See Table)	National Forest System Lands	Peaks
Seasonal Designation (See Table)	Non-National Forest System Lands within the National Forest	Milepost Marker
(Used along with road or trail listed above)	Wilderness	
Interstate		
Highways, US, State, County		
Other Public Roads		

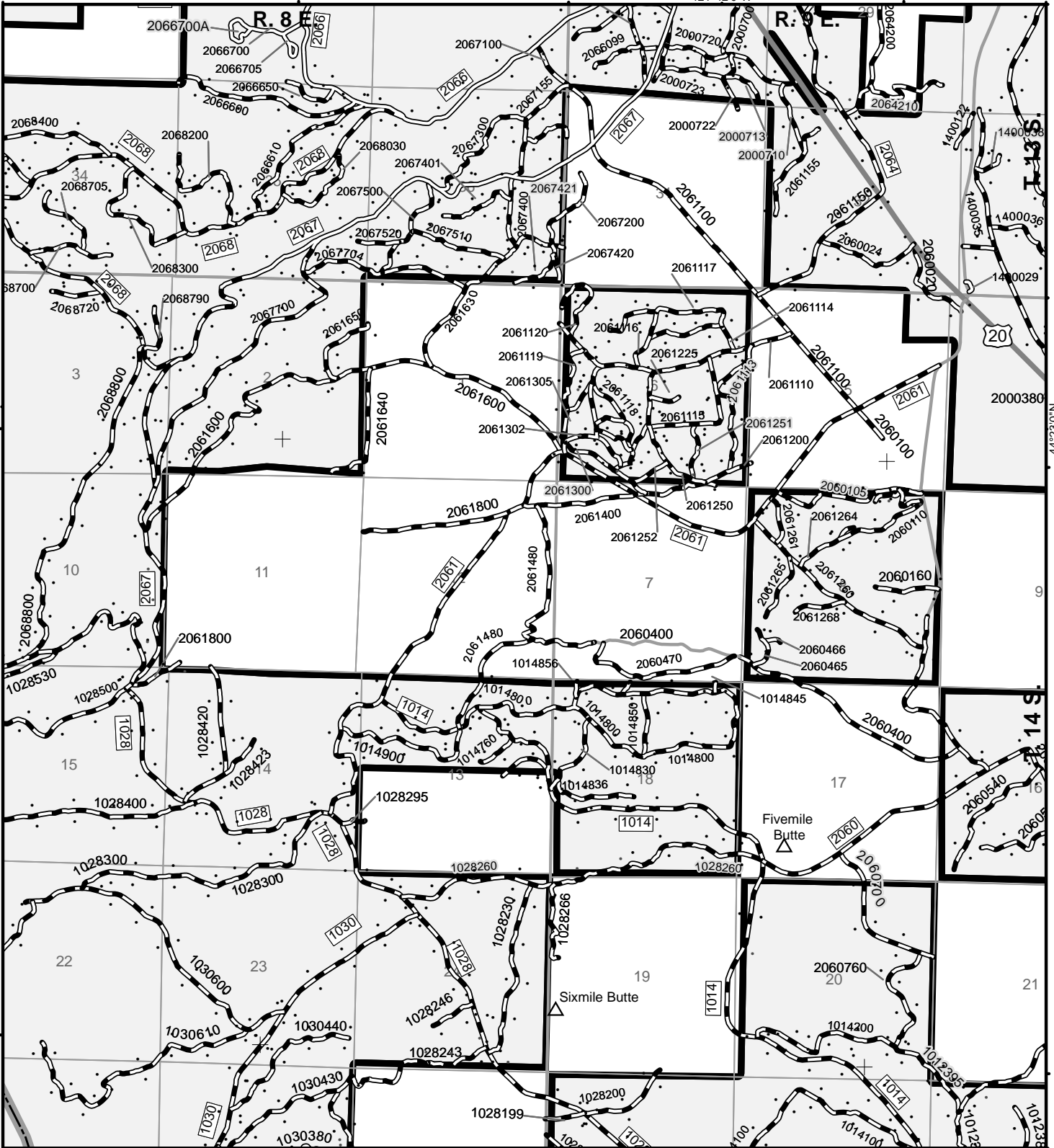
Motor Vehicle Use Map - Deschutes National Forest 2021

Map No. 15

600000

605000

121°42'0"W



4915000
44°23'0"N

4915000
44°23'0"N

4910000

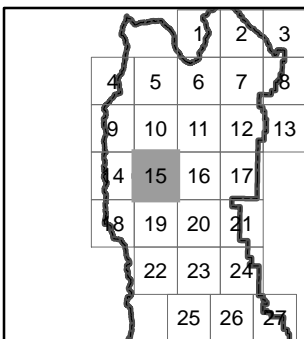
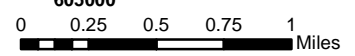
4910000

600000

121°42'0"W

605000

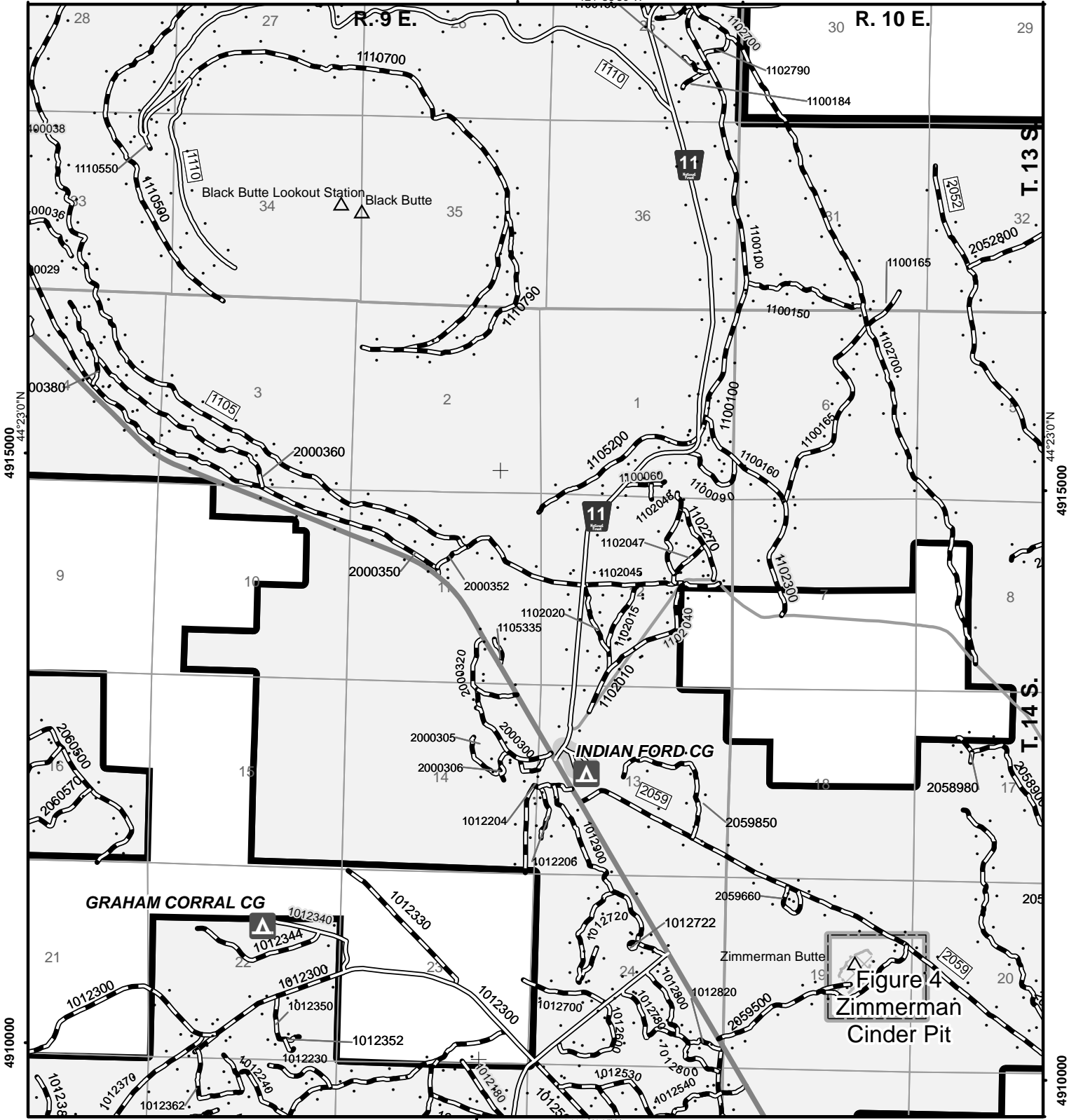
Albers Projection
North American Datum of 1983 (NAD 83)
Universal Transverse Mercator, zone 10N



- | | | |
|---|--|---|
| <ul style="list-style-type: none"> Roads Open to Highway Legal Vehicles Only Roads Open to All Vehicles Trails Open to All Vehicles Trails Open to Vehicles 50" or Less in Width Trails Open to Wheeled Vehicles 50" or Less in Width Trails Open to Motorcycles Only Special Vehicle Designation (See Table) Seasonal Designation (See Table) (Used along with road or trail listed above) Interstate Highways, US, State, County Other Public Roads | <ul style="list-style-type: none"> Dispersed Camping (DC) Both Sides DC, Left Side DC, Right Side (See table for DC/GR information) Open To Cross Country Travel Forest or Unit Boundary National Forest System Lands Non-National Forest System Lands within the National Forest Wilderness | <ul style="list-style-type: none"> Political Boundary Lakes and Rivers Township and Range Lines Section Lines FS Campground Motorized Trailhead Peaks Milepost Marker |
|---|--|---|

610000

121°36'30"W



4915000
44°23'0"N

4915000
44°23'0"N

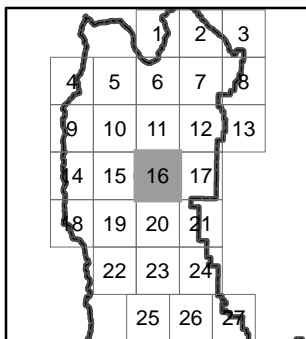
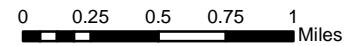
4910000

4910000

610000

121°36'30"W

Albers Projection
North American Datum of 1983 (NAD 83)
Universal Transverse Mercator, zone 10N



Roads Open to Highway Legal Vehicles Only	Dispersed Camping (DC) Both Sides	Political Boundary
Roads Open to All Vehicles	DC, Left Side	Lakes and Rivers
Trails Open to All Vehicles	DC, Right Side	Township and Range Lines
Trails Open to Vehicles 50" or Less in Width	(See table for DC/GR information)	Section Lines
Trails Open to Wheeled Vehicles 50" or Less in Width	Open To Cross Country Travel	FS Campground
Trails Open to Motorcycles Only	Forest or Unit Boundary	Motorized Trailhead
Special Vehicle Designation (See Table)	National Forest System Lands	Peaks
Seasonal Designation (See Table)	Non-National Forest System Lands within the National Forest	Milepost Marker
(Used along with road or trail listed above)	Wilderness	
Interstate		
Highways, US, State, County		
Other Public Roads		

615000

121°31'0"W

620000

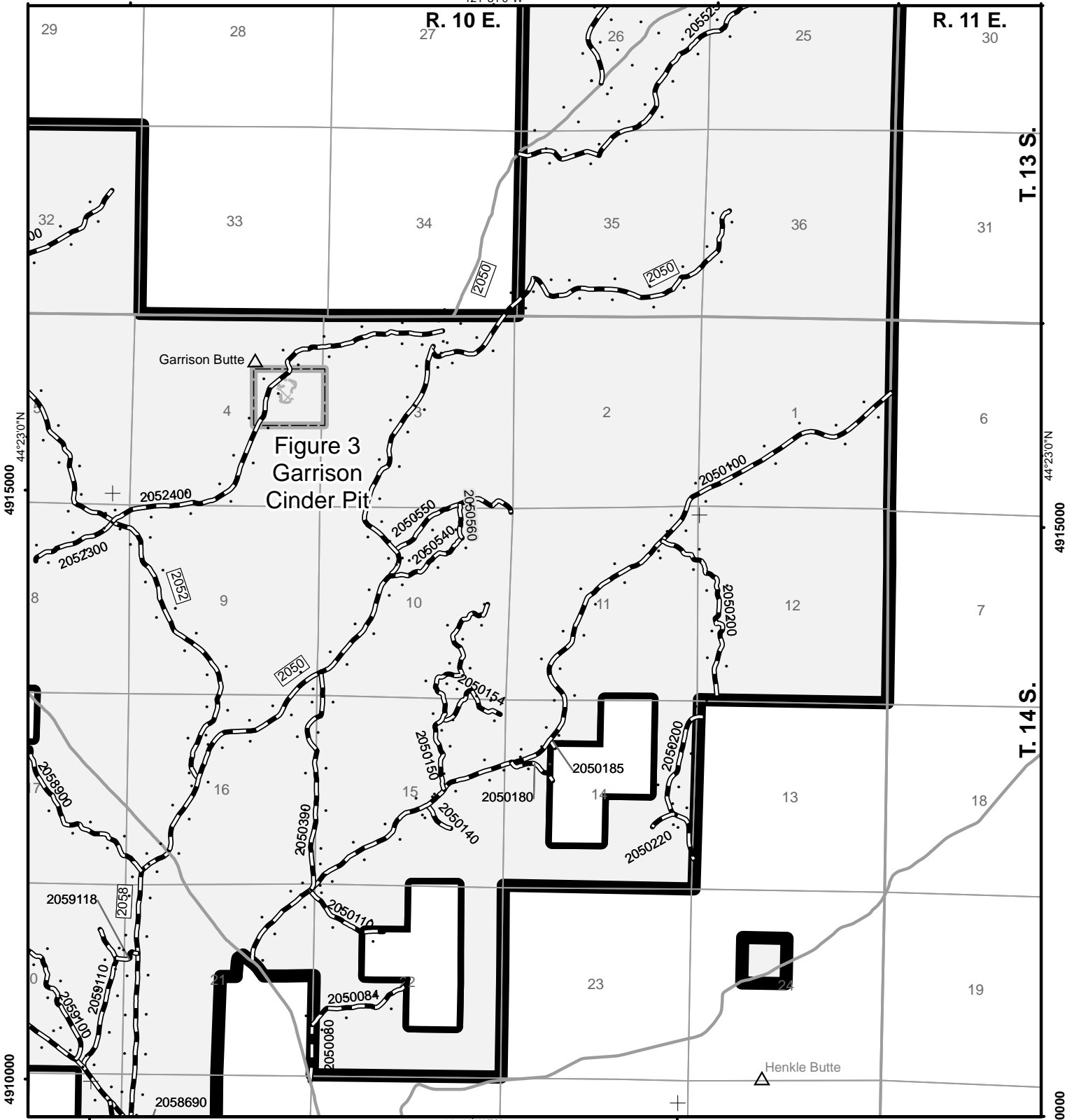


Figure 3
Garrison
Cinder Pit

4915000

44°23'0"N

4910000

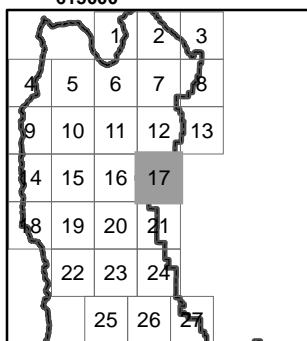
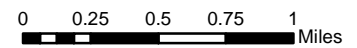
4910000

615000

121°31'0"W

620000

Albers Projection
North American Datum of 1983 (NAD 83)
Universal Transverse Mercator, zone 10N



Roads Open to Highway Legal Vehicles Only	Dispersed Camping (DC) Both Sides	Political Boundary
Roads Open to All Vehicles	DC, Left Side	Lakes and Rivers
Trails Open to All Vehicles	DC, Right Side	Township and Range Lines
Trails Open to Vehicles 50" or Less in Width	(See table for DC/GR information)	Section Lines
Trails Open to Wheeled Vehicles 50" or Less in Width	Open To Cross Country Travel	FS Campground
Trails Open to Motorcycles Only	Forest or Unit Boundary	Motorized Trailhead
Special Vehicle Designation (See Table)	National Forest System Lands	Peaks
Seasonal Designation (See Table)	Non-National Forest System Lands within the National Forest	Milepost Marker
(Used along with road or trail listed above)	Wilderness	
Interstate		
Highways, US, State, County		
Other Public Roads		

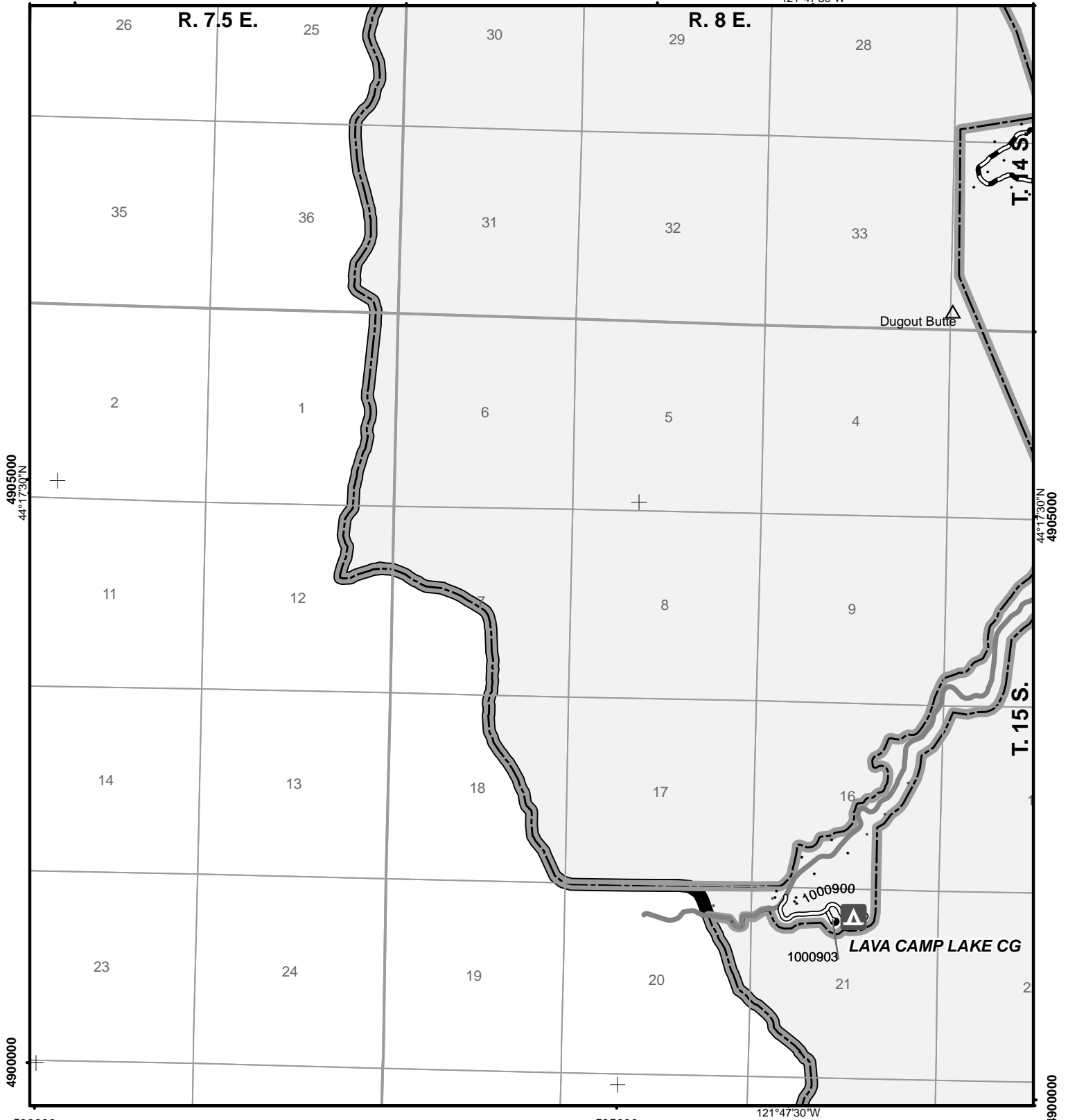
Motor Vehicle Use Map - Deschutes National Forest 2021

Map No. 18

590000

595000

121°47'30"W

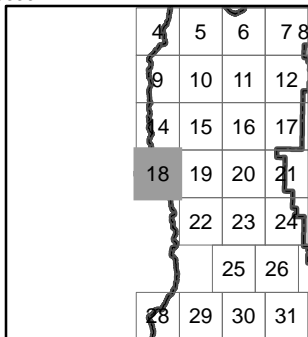


590000

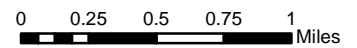
595000

121°47'30"W

4900000



Albers Projection
North American Datum of 1983 (NAD 83)
Universal Transverse Mercator, zone 10N



Roads Open to Highway Legal Vehicles Only	Dispersed Camping (DC) Both Sides	Political Boundary
Roads Open to All Vehicles	DC, Left Side	Lakes and Rivers
Trails Open to All Vehicles	DC, Right Side	Township and Range Lines
Trails Open to Vehicles 50" or Less in Width	(See table for DC/GR information)	Section Lines
Trails Open to Wheeled Vehicles 50" or Less in Width	Open To Cross Country Travel	FS Campground
Trails Open to Motorcycles Only	Forest or Unit Boundary	Motorized Trailhead
Seasonal Designation (See Table)	National Forest System Lands	Peaks
Seasonal Designation (Used along with road or trail listed above)	Non-National Forest System Lands within the National Forest	Milepost Marker
Interstate	Wilderness	
Highways, US, State, County		
Other Public Roads		

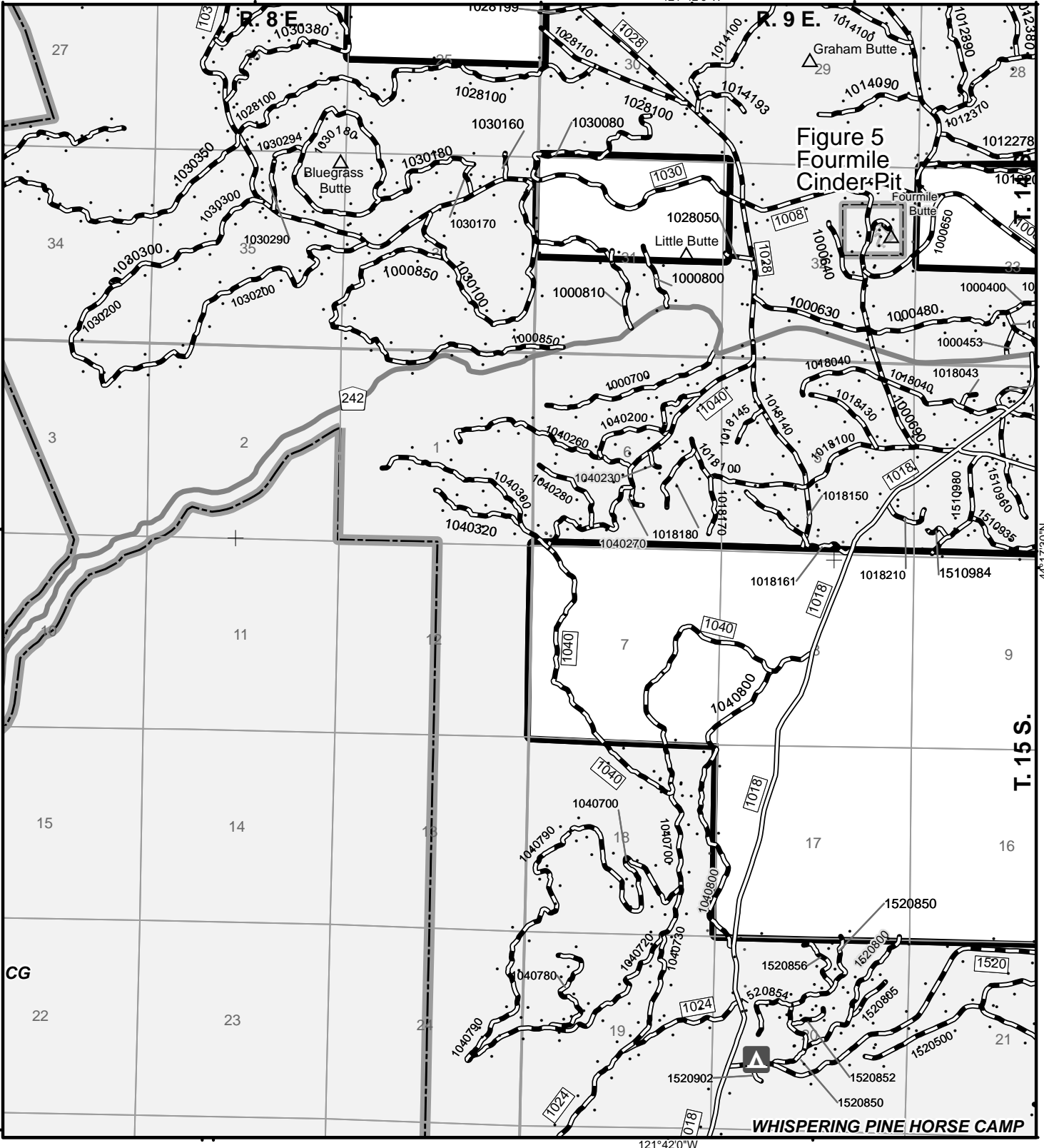
Motor Vehicle Use Map - Deschutes National Forest 2021

Map No. 19

600000

605000

121°42'0"W



4905000
44°17'30"N

4905000
44°17'30"N

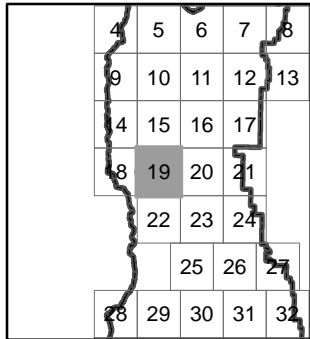
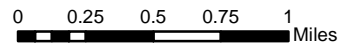
4900000

600000

605000

121°42'0"W

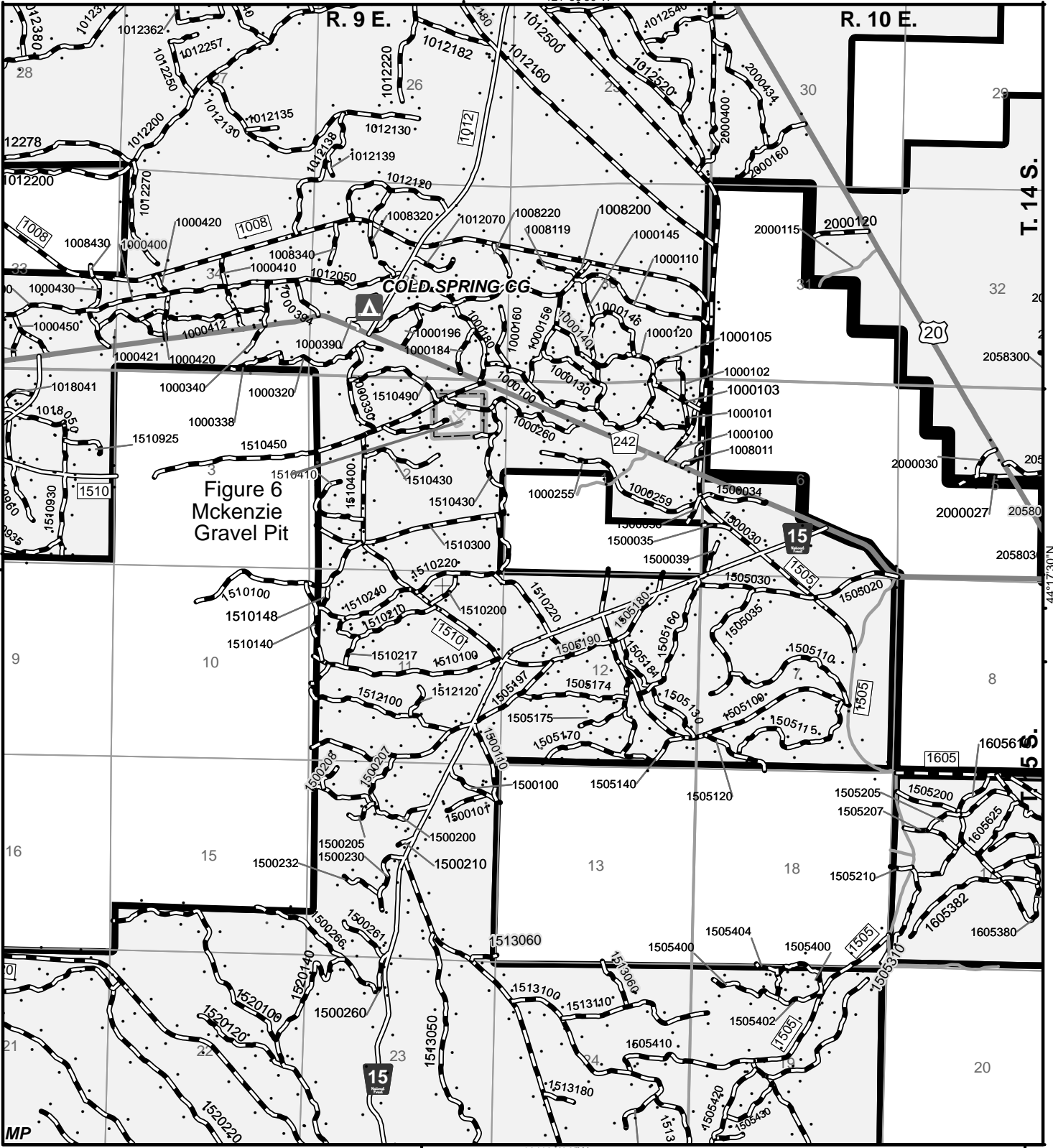
Albers Projection
North American Datum of 1983 (NAD 83)
Universal Transverse Mercator, zone 10N



- | | | |
|--|---|--------------------------|
| Roads Open to Highway Legal Vehicles Only | Dispersed Camping (DC) Both Sides | Political Boundary |
| Roads Open to All Vehicles | DC, Left Side | Lakes and Rivers |
| Trails Open to All Vehicles | DC, Right Side | Township and Range Lines |
| Trails Open to Vehicles 50" or Less in Width | (See table for DC/GR information) | Section Lines |
| Trails Open to Wheeled Vehicles 50" or Less in Width | Open To Cross Country Travel | FS Campground |
| Trails Open to Motorcycles Only | Forest or Unit Boundary | Motorized Trailhead |
| Special Vehicle Designation (See Table) | National Forest System Lands | Peaks |
| Seasonal Designation (See Table) | Non-National Forest System Lands within the National Forest | Milepost Marker |
| (Used along with road or trail listed above) | Wilderness | |
| Interstate | | |
| Highways, US, State, County | | |
| Other Public Roads | | |

610000

121°36'30"W



T. 14 S.

44°17'30"N

T. 15 S.

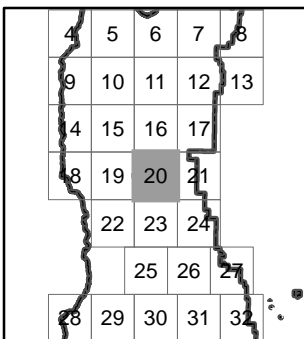
615000

610000

121°36'30"W

Albers Projection
North American Datum of 1983 (NAD 83)
Universal Transverse Mercator, zone 10N

0 0.25 0.5 0.75 1 Miles



<ul style="list-style-type: none"> Roads Open to Highway Legal Vehicles Only Roads Open to All Vehicles Trails Open to All Vehicles Trails Open to Vehicles 50" or Less in Width Trails Open to Wheeled Vehicles 50" or Less in Width Trails Open to Motorcycles Only Special Vehicle Designation (See Table) Seasonal Designation (See Table) (Used along with road or trail listed above) Interstate Highways, US, State, County Other Public Roads 	<ul style="list-style-type: none"> Dispersed Camping (DC) Both Sides DC, Left Side DC, Right Side (See table for DC/GR information) Open To Cross Country Travel Forest or Unit Boundary National Forest System Lands Non-National Forest System Lands within the National Forest Wilderness 	<ul style="list-style-type: none"> Political Boundary Lakes and Rivers Township and Range Lines Section Lines FS Campground Motorized Trailhead Peaks Milepost Marker
---	--	---

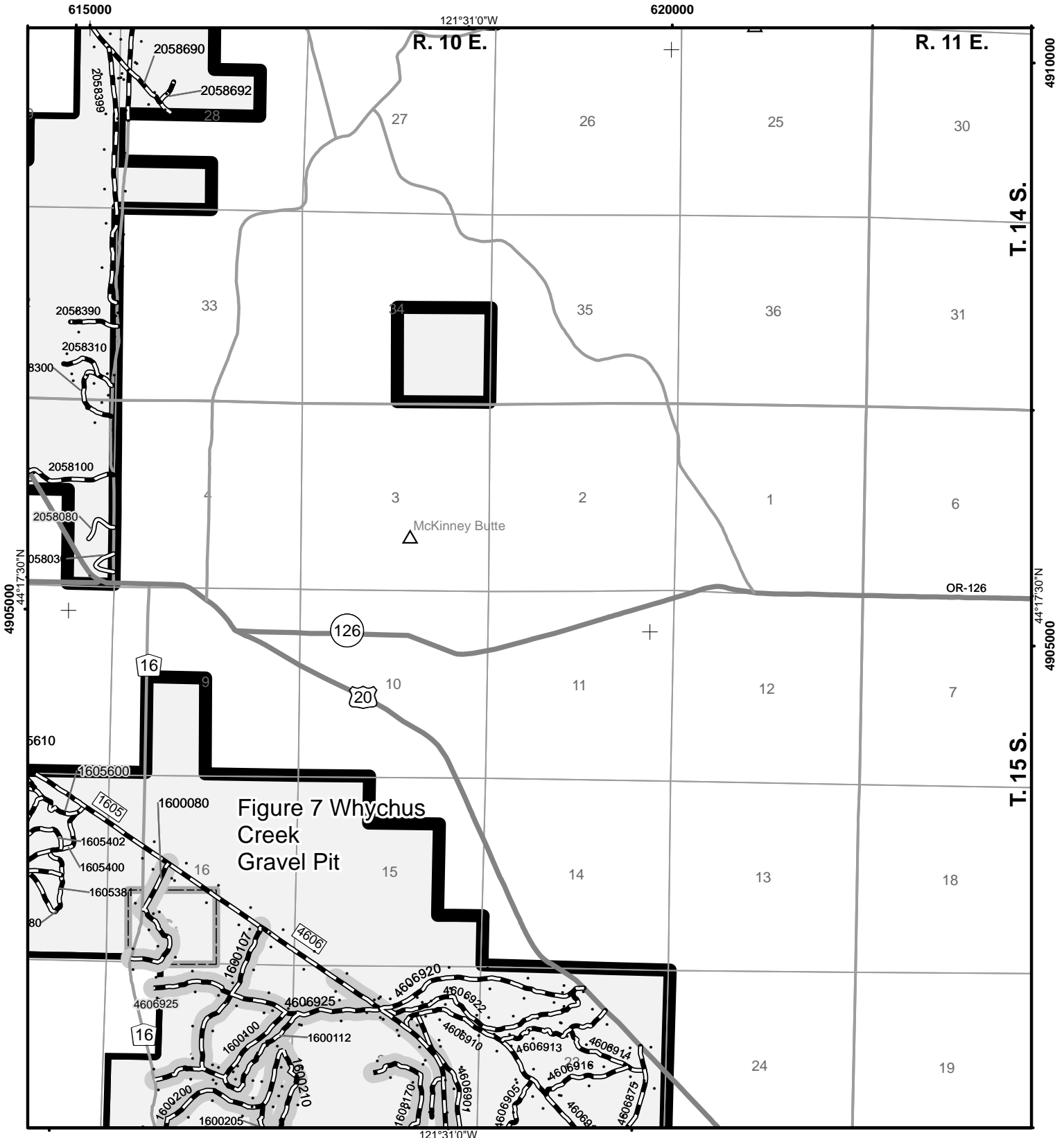
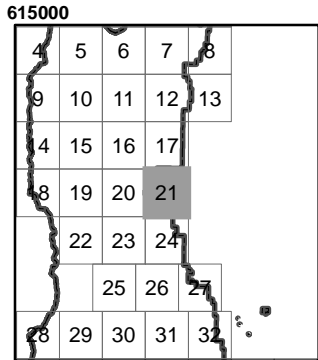
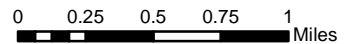


Figure 7 Whychus
Creek
Gravel Pit

McKinney Butte



Albers Projection
North American Datum of 1983 (NAD 83)
Universal Transverse Mercator, zone 10N



Roads Open to Highway Legal Vehicles Only	Dispersed Camping (DC) Both Sides	Political Boundary
Roads Open to All Vehicles	DC, Left Side	Lakes and Rivers
Trails Open to All Vehicles	DC, Right Side	Township and Range Lines
Trails Open to Vehicles 50" or Less in Width	(See table for DC/GR information)	Section Lines
Trails Open to Wheeled Vehicles 50" or Less in Width	Open To Cross Country Travel	Forest or Unit Boundary
Trails Open to Motorcycles Only	National Forest System Lands	FS Campground
Special Vehicle Designation (See Table)	Non-National Forest System Lands within the National Forest	Motorized Trailhead
Seasonal Designation (See Table)	Wilderness	Peaks
(Used along with road or trail listed above)		Milepost Marker
Interstate		
Highways, US, State, County		
Other Public Roads		

Motor Vehicle Use Map - Deschutes National Forest 2021

Map No. 22

600000

605000

121°42'0"W

1520650

R. 8 E.

R. 9 E.

WHISPERING PINE HORSE CAMP

4900000

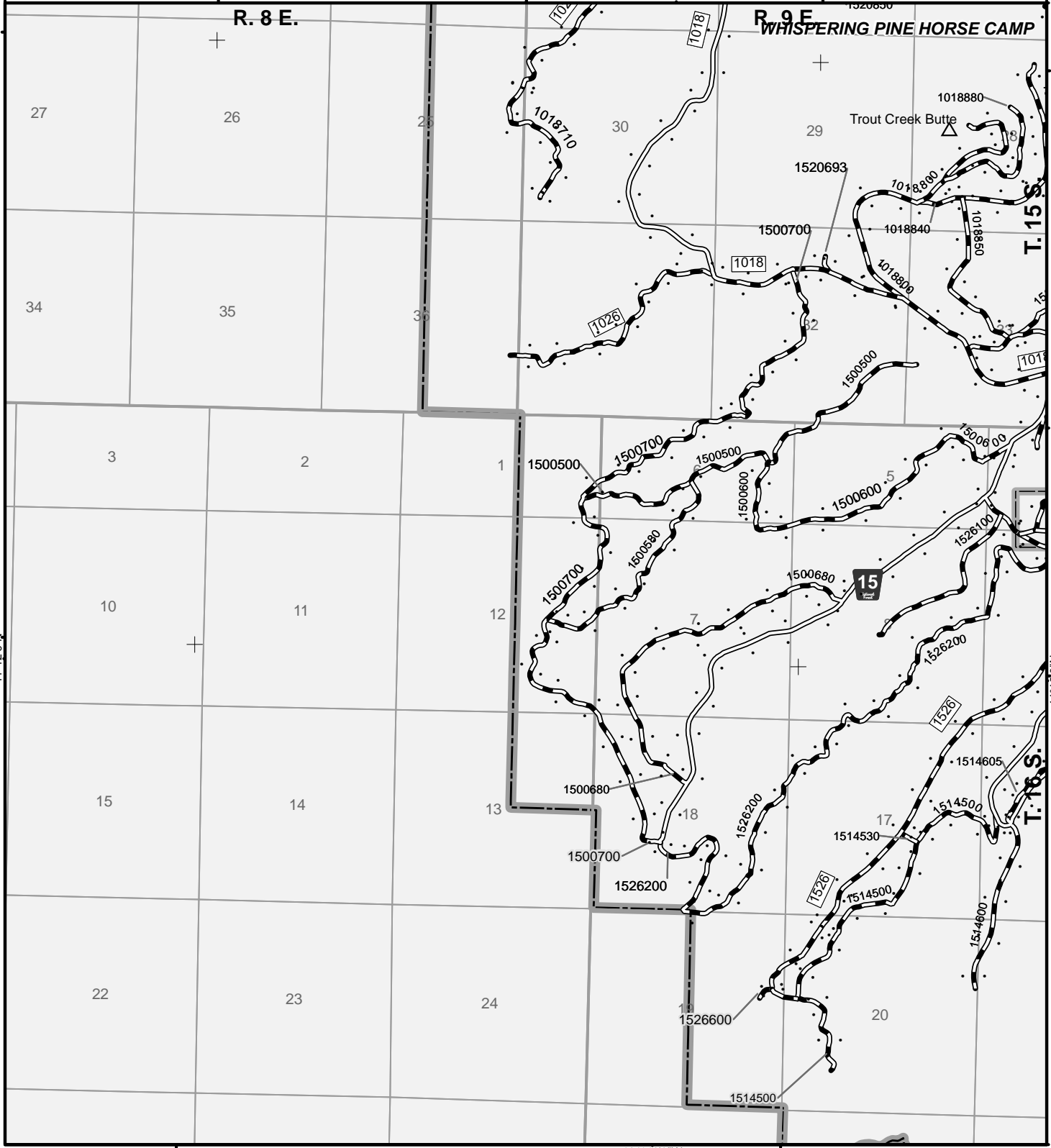
4900000

4895000

44°12'0"N

4895000

44°12'0"N

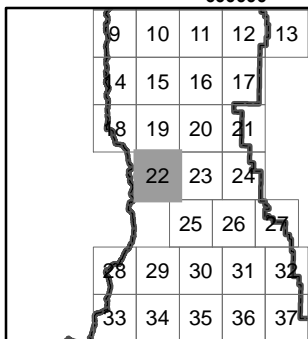
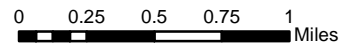


600000

121°42'0"W

605000

Albers Projection
North American Datum of 1983 (NAD 83)
Universal Transverse Mercator, zone 10N



Roads Open to Highway Legal Vehicles Only	Dispersed Camping (DC) Both Sides	Political Boundary
Roads Open to All Vehicles	DC, Left Side	Lakes and Rivers
Trails Open to All Vehicles	DC, Right Side	Township and Range Lines
Trails Open to Vehicles 50" or Less in Width	(See table for DC/GR information)	Section Lines
Trails Open to Wheeled Vehicles 50" or Less in Width	Open To Cross Country Travel	FS Campground
Trails Open to Motorcycles Only	Forest or Unit Boundary	Motorized Trailhead
Special Vehicle Designation (See Table)	National Forest System Lands	Peaks
Seasonal Designation (See Table)	Non-National Forest System Lands within the National Forest	Milepost Marker
(Used along with road or trail listed above)	Wilderness	
Interstate		
Highways, US, State, County		
Other Public Roads		

610000

121°36'30"W

615000

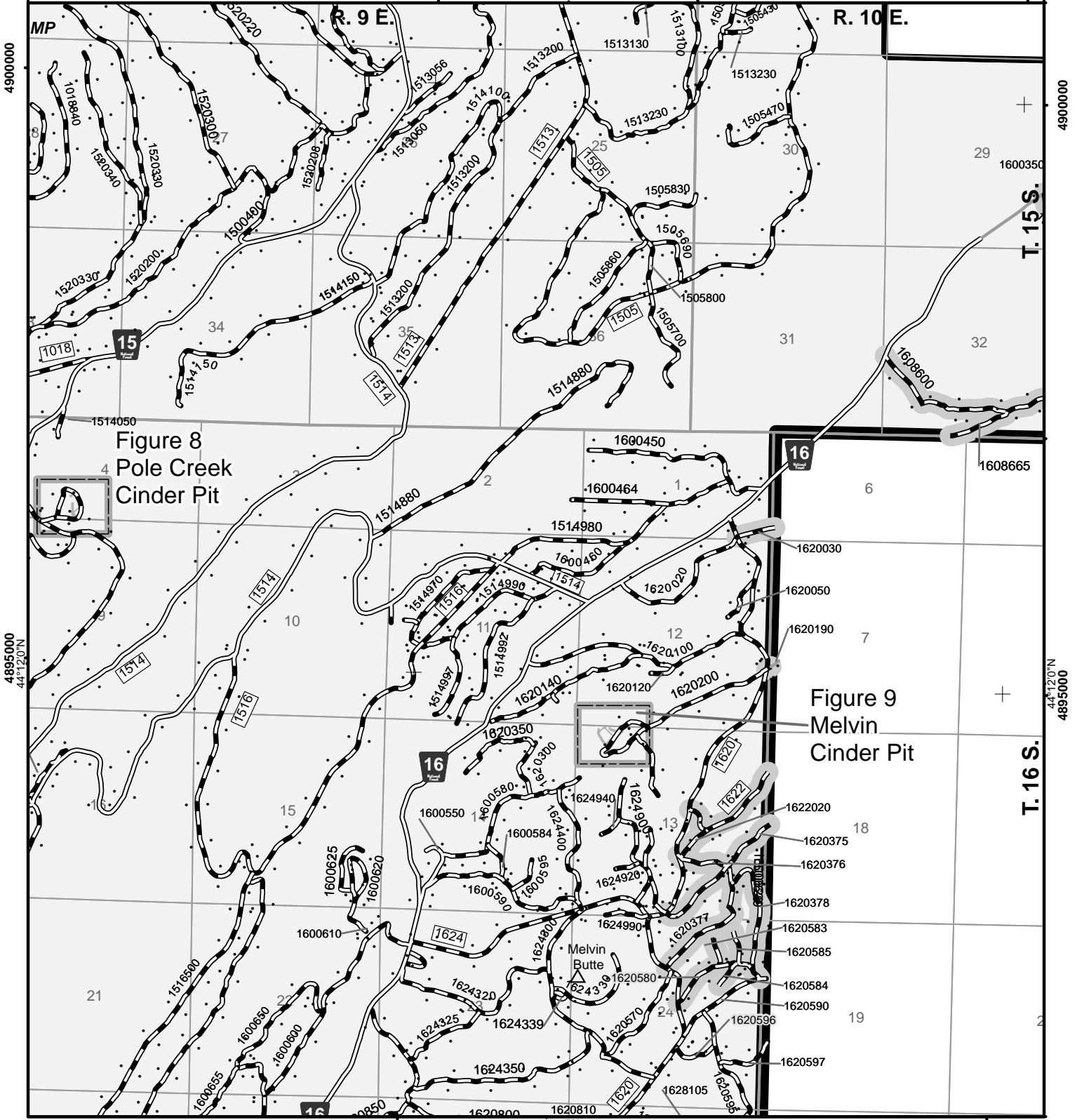
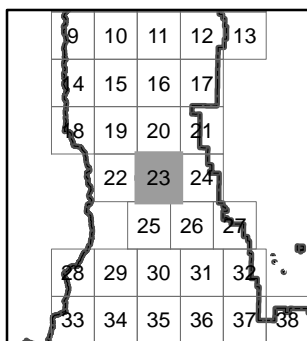


Figure 8
Pole Creek
Cinder Pit

Figure 9
Melvin
Cinder Pit



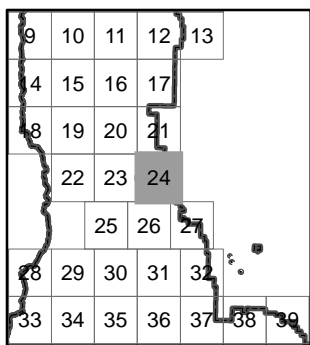
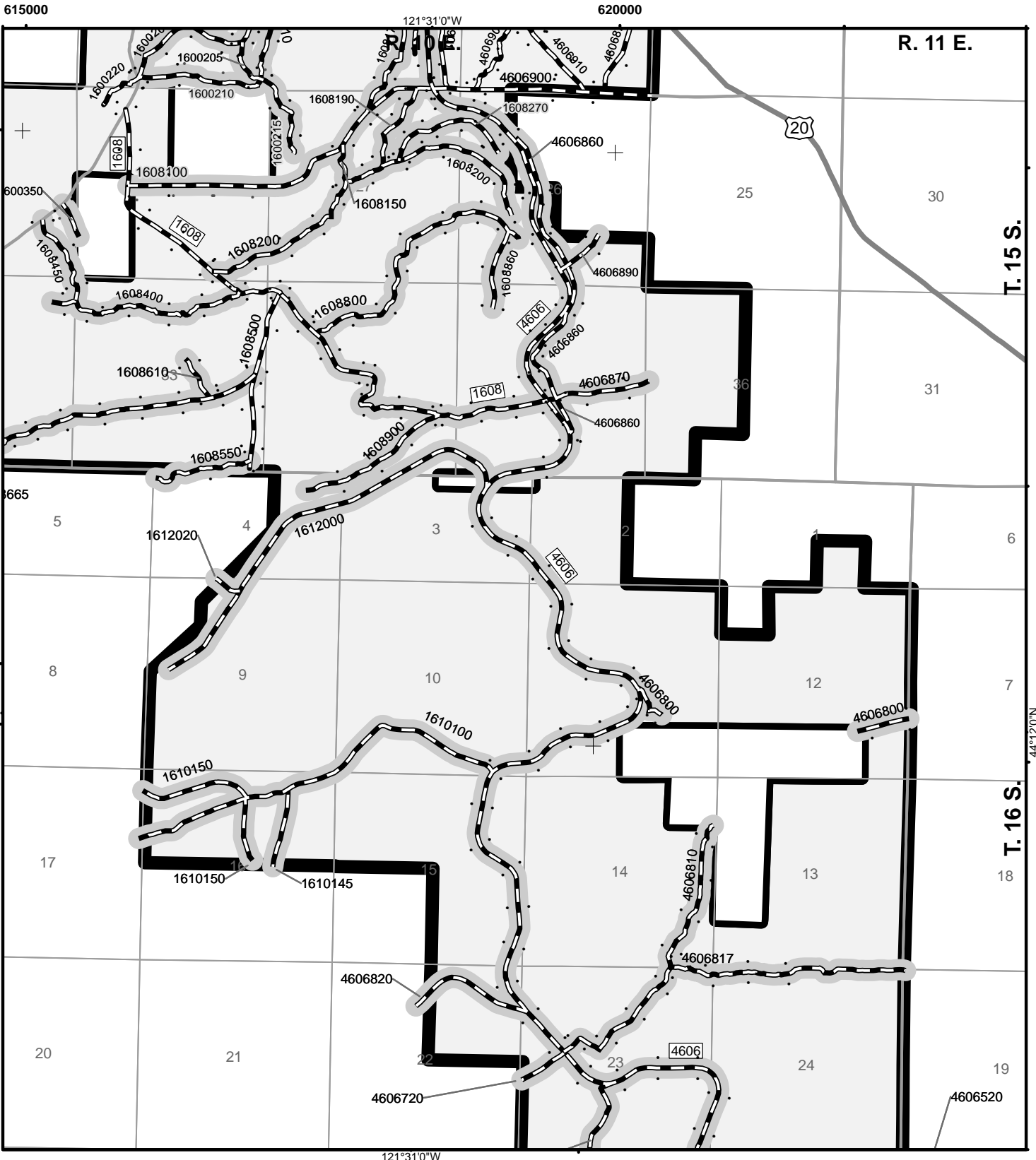
Albers Projection
North American Datum of 1983 (NAD 83)
Universal Transverse Mercator, zone 10N

0 0.25 0.5 0.75 1 Miles

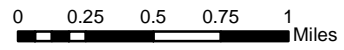
Roads Open to Highway Legal Vehicles Only	Dispersed Camping (DC) Both Sides	Political Boundary
Roads Open to All Vehicles	DC, Left Side	Lakes and Rivers
Trails Open to All Vehicles	DC, Right Side (See table for DC/GR information)	Township and Range Lines
Trails Open to Vehicles 50" or Less in Width	Open To Cross Country Travel	Section Lines
Trails Open to Wheeled Vehicles 50" or Less in Width	Forest or Unit Boundary	FS Campground
Trails Open to Motorcycles Only	National Forest System Lands	Motorized Trailhead
Special Vehicle Designation (See Table)	Non-National Forest System Lands within the National Forest	Peaks
Seasonal Designation (See Table) (Used along with road or trail listed above)	Wilderness	Milepost Marker
Interstate		
Highways, US, State, County		
Other Public Roads		

Motor Vehicle Use Map - Deschutes National Forest 2021

Map No. 24



Albers Projection
 North American Datum of 1983 (NAD 83)
 Universal Transverse Mercator, zone 10N



<ul style="list-style-type: none"> Roads Open to Highway Legal Vehicles Only Roads Open to All Vehicles Trails Open to All Vehicles Trails Open to Vehicles 50" or Less in Width Trails Open to Wheeled Vehicles 50" or Less in Width Trails Open to Motorcycles Only Special Vehicle Designation (See Table) Seasonal Designation (See Table) (Used along with road or trail listed above) Interstate Highways, US, State, County Other Public Roads 	<ul style="list-style-type: none"> Dispersed Camping (DC) Both Sides DC, Left Side DC, Right Side (See table for DC/GR information) Open To Cross Country Travel Forest or Unit Boundary National Forest System Lands Non-National Forest System Lands within the National Forest Wilderness 	<ul style="list-style-type: none"> Political Boundary Lakes and Rivers Township and Range Lines Section Lines FS Campground Motorized Trailhead Peaks Milepost Marker
---	--	---

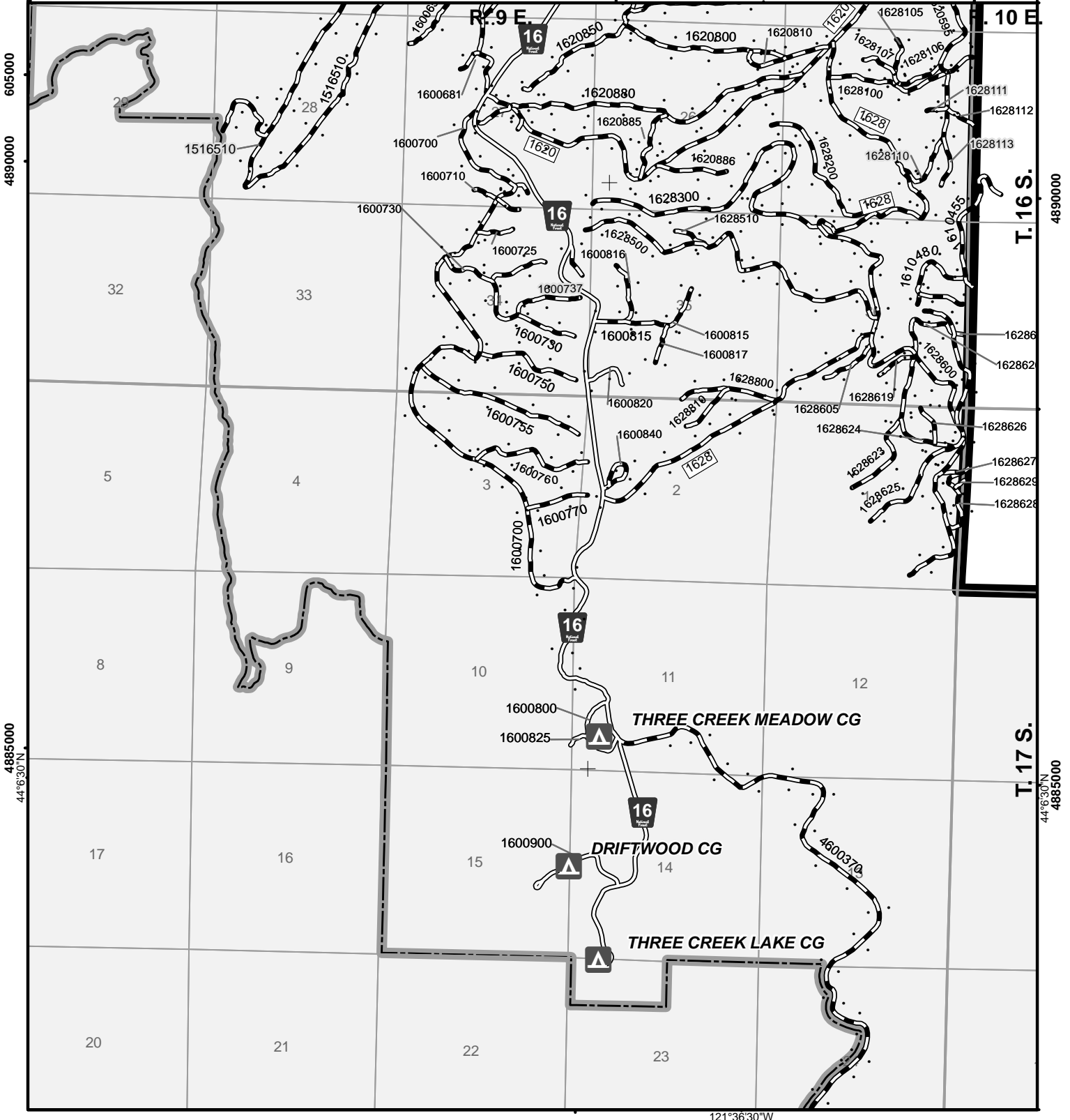
Motor Vehicle Use Map - Deschutes National Forest 2021

Map No. 25

605000

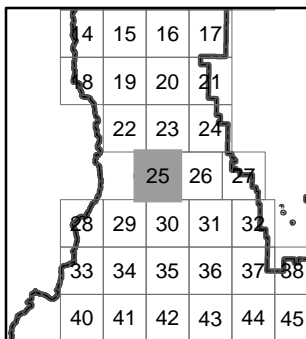
610000

121°36'30"W

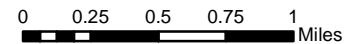


610000

121°36'30"W



Albers Projection
North American Datum of 1983 (NAD 83)
Universal Transverse Mercator, zone 10N



Roads Open to Highway Legal Vehicles Only	Dispersed Camping (DC) Both Sides	Political Boundary
Roads Open to All Vehicles	DC, Left Side	Lakes and Rivers
Trails Open to All Vehicles	DC, Right Side	Township and Range Lines
Trails Open to Vehicles 50" or Less in Width	(See table for DC/GR information)	Section Lines
Trails Open to Wheeled Vehicles 50" or Less in Width	Open To Cross Country Travel	FS Campground
Trails Open to Motorcycles Only	Forest or Unit Boundary	Motorized Trailhead
Special Vehicle Designation (See Table)	National Forest System Lands	Peaks
Seasonal Designation (See Table)	Non-National Forest System Lands within the National Forest	Milepost Marker
(Used along with road or trail listed above)	Wilderness	
Interstate		
Highways, US, State, County		
Other Public Roads		

Motor Vehicle Use Map - Deschutes National Forest 2021

Map No. 26

615000

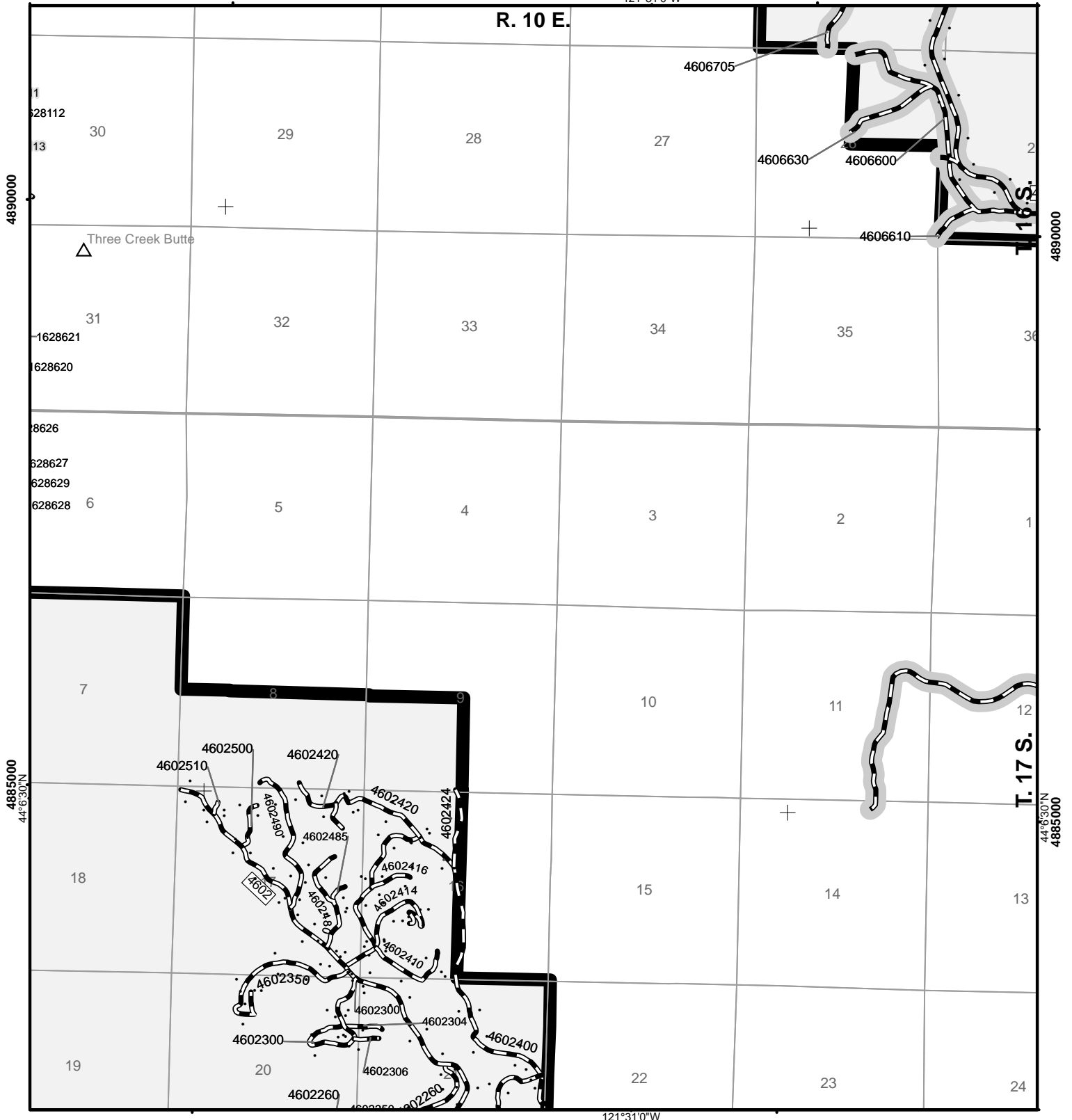
121°31'0"W

620000

R. 10 E.

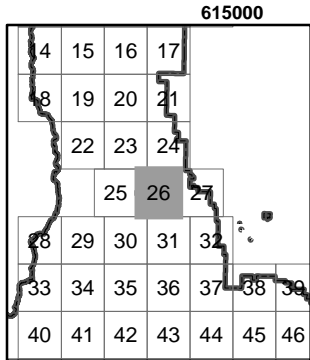
T. 16 S.

T. 17 S.

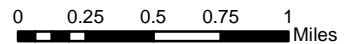


4885000
44°6'30"N

4885000
44°6'30"N



Albers Projection
North American Datum of 1983 (NAD 83)
Universal Transverse Mercator, zone 10N



<ul style="list-style-type: none"> Roads Open to Highway Legal Vehicles Only Roads Open to All Vehicles Trails Open to All Vehicles Trails Open to Vehicles 50" or Less in Width Trails Open to Wheeled Vehicles 50" or Less in Width Trails Open to Motorcycles Only Special Vehicle Designation (See Table) Seasonal Designation (See Table) (Used along with road or trail listed above) Interstate Highways, US, State, County Other Public Roads 	<ul style="list-style-type: none"> Dispersed Camping (DC) Both Sides DC, Left Side DC, Right Side (See table for DC/GR information) Open To Cross Country Travel Forest or Unit Boundary National Forest System Lands Non-National Forest System Lands within the National Forest Wilderness 	<ul style="list-style-type: none"> Political Boundary Lakes and Rivers Township and Range Lines Section Lines FS Campground Motorized Trailhead Peaks Milepost Marker
---	--	---

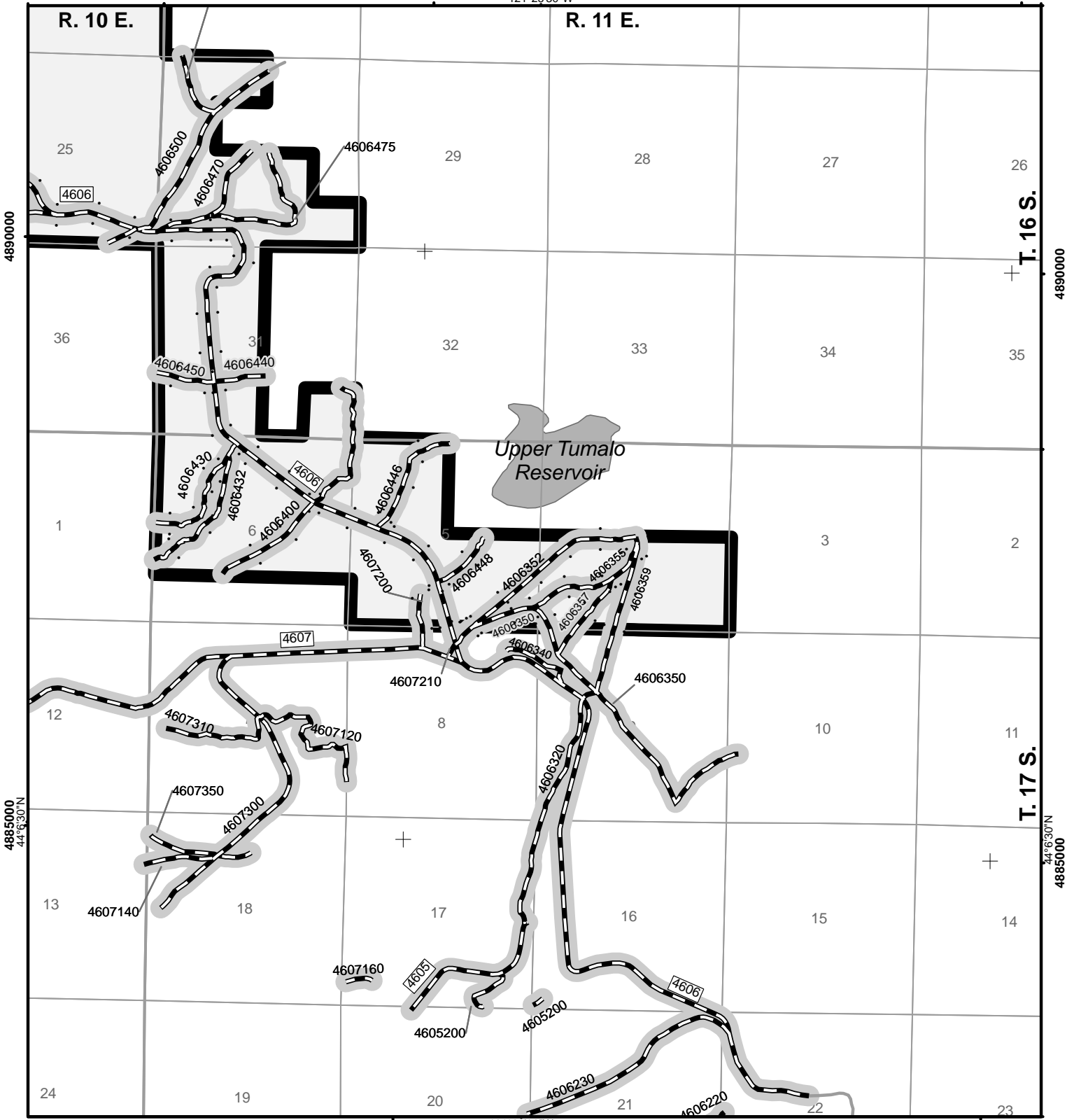
Motor Vehicle Use Map - Deschutes National Forest 2021

Map No. 27

625000

121°25'30"W

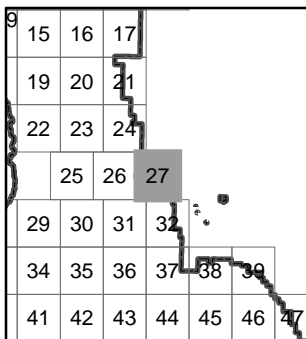
630000



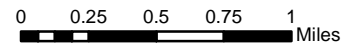
625000

121°25'30"W

630000



Albers Projection
North American Datum of 1983 (NAD 83)
Universal Transverse Mercator, zone 10N



Roads Open to Highway Legal Vehicles Only	Dispersed Camping (DC) Both Sides	Political Boundary
Roads Open to All Vehicles	DC, Left Side	Lakes and Rivers
Trails Open to All Vehicles	DC, Right Side	Township and Range Lines
Trails Open to Vehicles 50" or Less in Width	(See table for DC/GR information)	Section Lines
Trails Open to Wheeled Vehicles 50" or Less in Width	Open To Cross Country Travel	FS Campground
Trails Open to Motorcycles Only	Forest or Unit Boundary	Motorized Trailhead
Special Vehicle Designation (See Table)	National Forest System Lands	Peaks
Seasonal Designation (See Table)	Non-National Forest System Lands within the National Forest	Milepost Marker
(Used along with road or trail listed above)	Wilderness	
Interstate		
Highways, US, State, County		
Other Public Roads		

595000

121°47'30"W

R. 7 E.

R. 8 E.

T. 17 S.

T. 18 S.

4880000

4880000

4875000

4875000

44°10'N

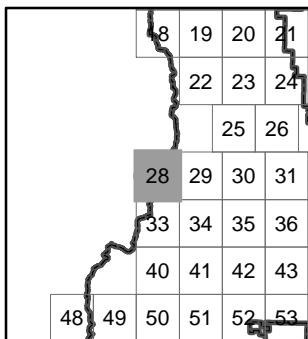
44°10'N

595000

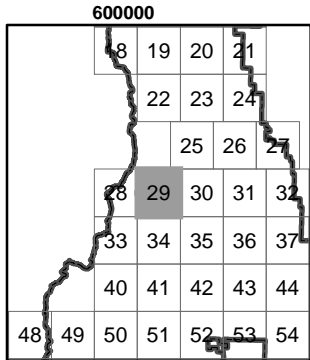
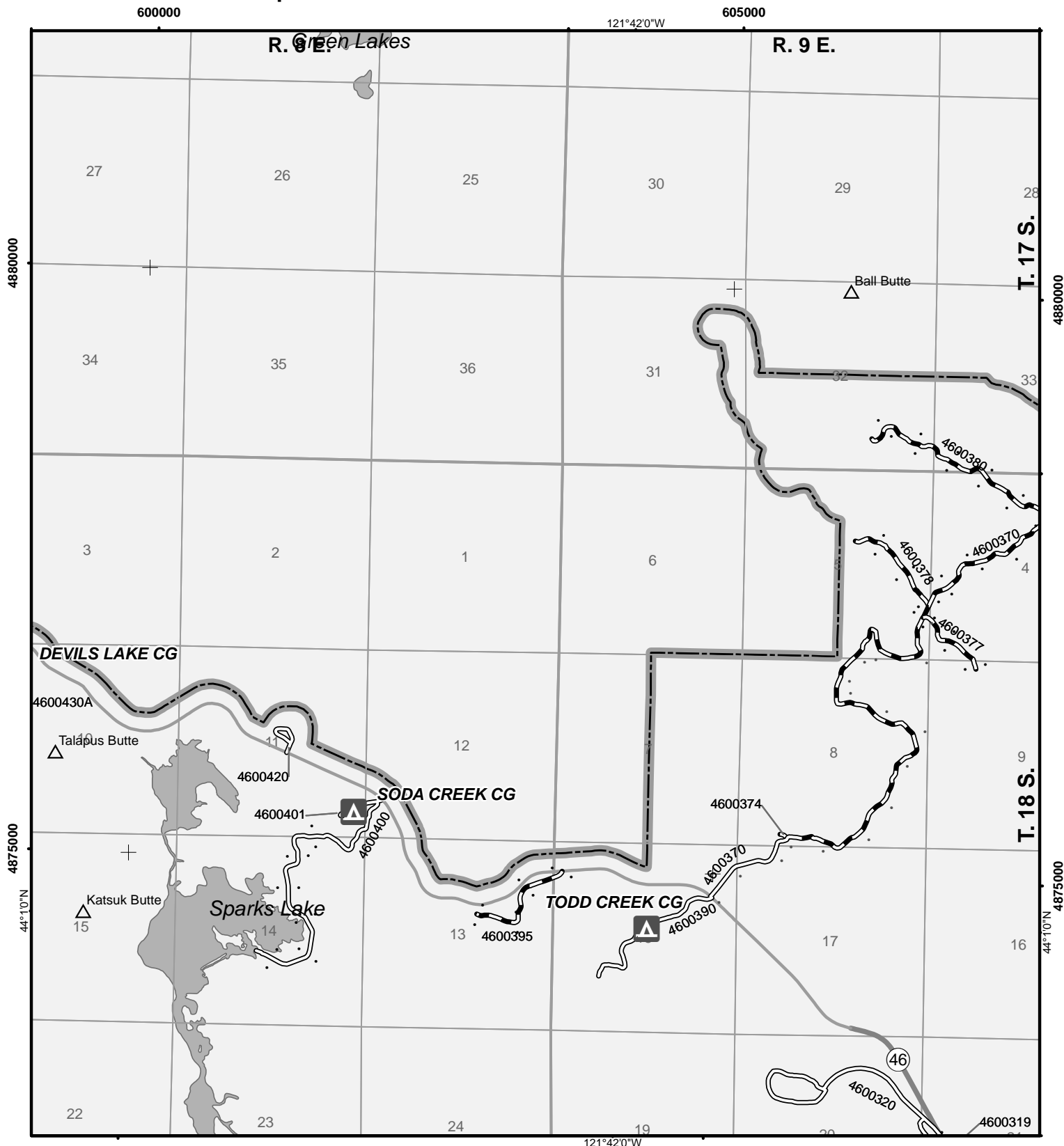
121°47'30"W

Albers Projection
North American Datum of 1983 (NAD 83)
Universal Transverse Mercator, zone 10N

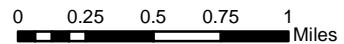
0 0.25 0.5 0.75 1 Miles



<ul style="list-style-type: none"> Roads Open to Highway Legal Vehicles Only Roads Open to All Vehicles Trails Open to All Vehicles Trails Open to Vehicles 50" or Less in Width Trails Open to Wheeled Vehicles 50" or Less in Width Trails Open to Motorcycles Only Special Vehicle Designation (See Table) Seasonal Designation (See Table) (Used along with road or trail listed above) Interstate Highways, US, State, County Other Public Roads 	<ul style="list-style-type: none"> Dispersed Camping (DC) Both Sides DC, Left Side DC, Right Side (See table for DC/GR information) Open To Cross Country Travel Forest or Unit Boundary National Forest System Lands Non-National Forest System Lands within the National Forest Wilderness 	<ul style="list-style-type: none"> Political Boundary Lakes and Rivers Township and Range Lines Section Lines FS Campground Motorized Trailhead Peaks Milepost Marker
---	--	---



Albers Projection
 North American Datum of 1983 (NAD 83)
 Universal Transverse Mercator, zone 10N



<ul style="list-style-type: none"> Roads Open to Highway Legal Vehicles Only Roads Open to All Vehicles Trails Open to All Vehicles Trails Open to Vehicles 50" or Less in Width Trails Open to Wheeled Vehicles 50" or Less in Width Trails Open to Motorcycles Only Special Vehicle Designation (See Table) Seasonal Designation (See Table) (Used along with road or trail listed above) Interstate Highways, US, State, County Other Public Roads 	<ul style="list-style-type: none"> Dispersed Camping (DC) Both Sides DC, Left Side DC, Right Side (See table for DC/GR information) Open To Cross Country Travel Forest or Unit Boundary National Forest System Lands Non-National Forest System Lands within the National Forest Wilderness 	<ul style="list-style-type: none"> Political Boundary Lakes and Rivers Township and Range Lines Section Lines FS Campground Motorized Trailhead Peaks Milepost Marker
---	--	---

Motor Vehicle Use Map - Deschutes National Forest 2021

Map No. 30

610000

121°36'30"W

615000

R. 9 E.

R. 10 E.

T. 17 S.

T. 18 S.

4880000

4880000

4875000

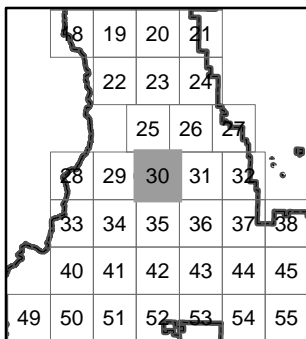
4875000

0319

121°36'30"W

610000
Albers Projection
North American Datum of 1983 (NAD 83)
Universal Transverse Mercator, zone 10N

615000
0 0.25 0.5 0.75 1 Miles



Roads Open to Highway Legal Vehicles Only	Dispersed Camping (DC) Both Sides	Political Boundary
Roads Open to All Vehicles	DC, Left Side	Lakes and Rivers
Trails Open to All Vehicles	DC, Right Side	Township and Range Lines
Trails Open to Vehicles 50" or Less in Width	(See table for DC/GR information)	Section Lines
Trails Open to Wheeled Vehicles 50" or Less in Width	Open To Cross Country Travel	FS Campground
Trails Open to Motorcycles Only	Forest or Unit Boundary	Motorized Trailhead
Special Vehicle Designation (See Table)	National Forest System Lands	Peaks
Seasonal Designation (See Table)	Non-National Forest System Lands within the National Forest	Milepost Marker
(Used along with road or trail listed above)	Wilderness	
Interstate		
Highways, US, State, County		
Other Public Roads		

Tumalo Mountain

Bearwallow Butte

4600382

4600370

4601

4601900

4601780

4601860

4601800

4601850

4601820

4601830

4601845

4601840

4603

4615150

4615100

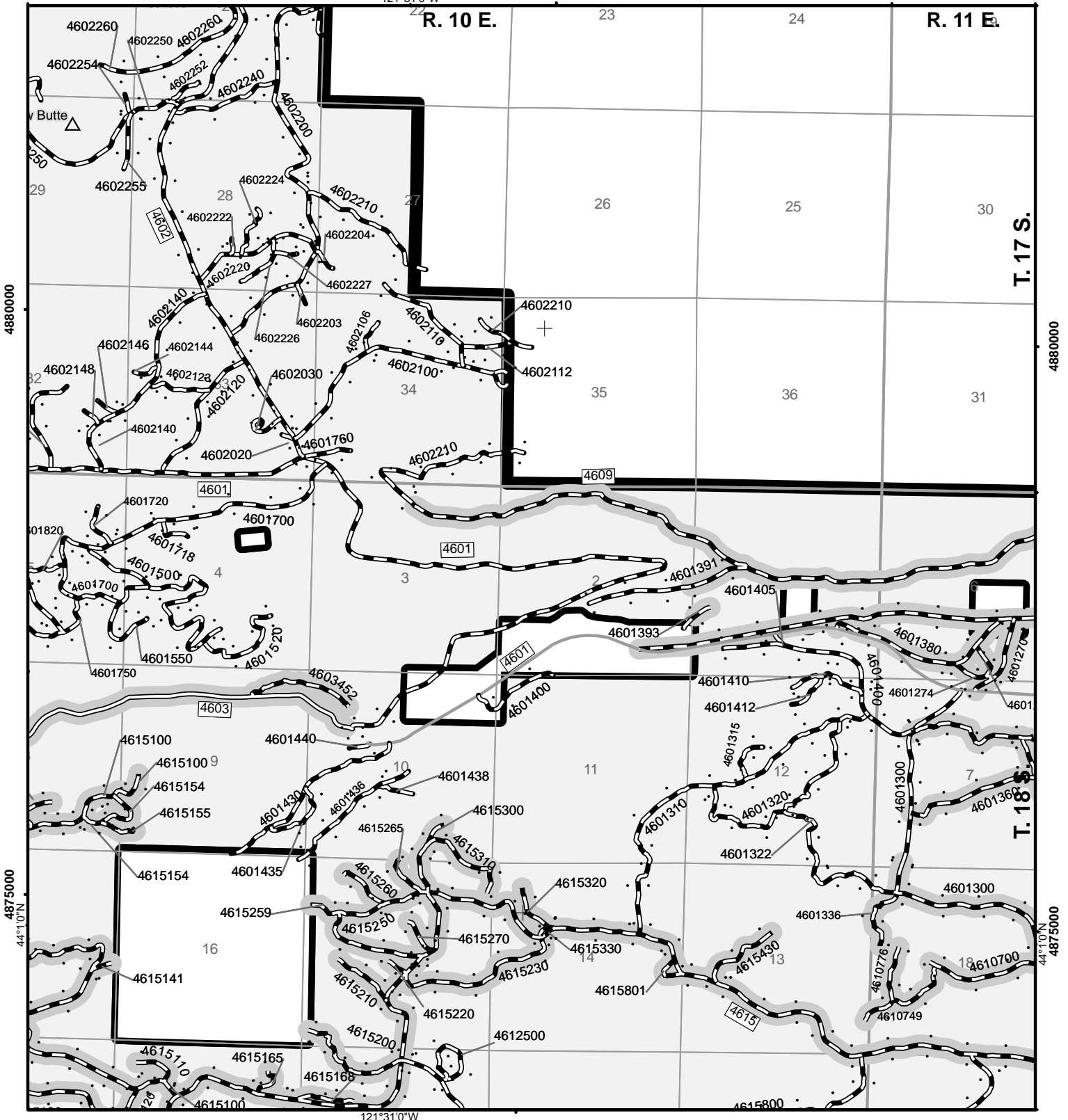
4615140

Motor Vehicle Use Map - Deschutes National Forest 2021

Map No. 31

620000

121°31'0"W



4880000

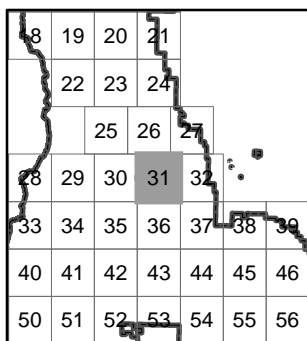
4880000

4875000

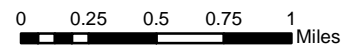
4875000

121°31'0"W

620000



Albers Projection
North American Datum of 1983 (NAD 83)
Universal Transverse Mercator, zone 10N



<ul style="list-style-type: none"> Roads Open to Highway Legal Vehicles Only Roads Open to All Vehicles Trails Open to All Vehicles Trails Open to Vehicles 50" or Less in Width Trails Open to Wheeled Vehicles 50" or Less in Width Trails Open to Motorcycles Only Special Vehicle Designation (See Table) Seasonal Designation (See Table) (Used along with road or trail listed above) Interstate Highways, US, State, County Other Public Roads 	<ul style="list-style-type: none"> Dispersed Camping (DC) Both Sides DC, Left Side DC, Right Side (See table for DC/GR information) Open To Cross Country Travel Forest or Unit Boundary National Forest System Lands Non-National Forest System Lands within the National Forest Wilderness 	<ul style="list-style-type: none"> Political Boundary Lakes and Rivers Township and Range Lines Section Lines FS Campground Motorized Trailhead Peaks Milepost Marker
---	--	---

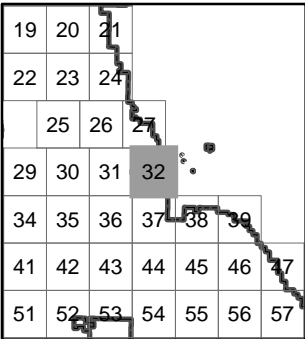
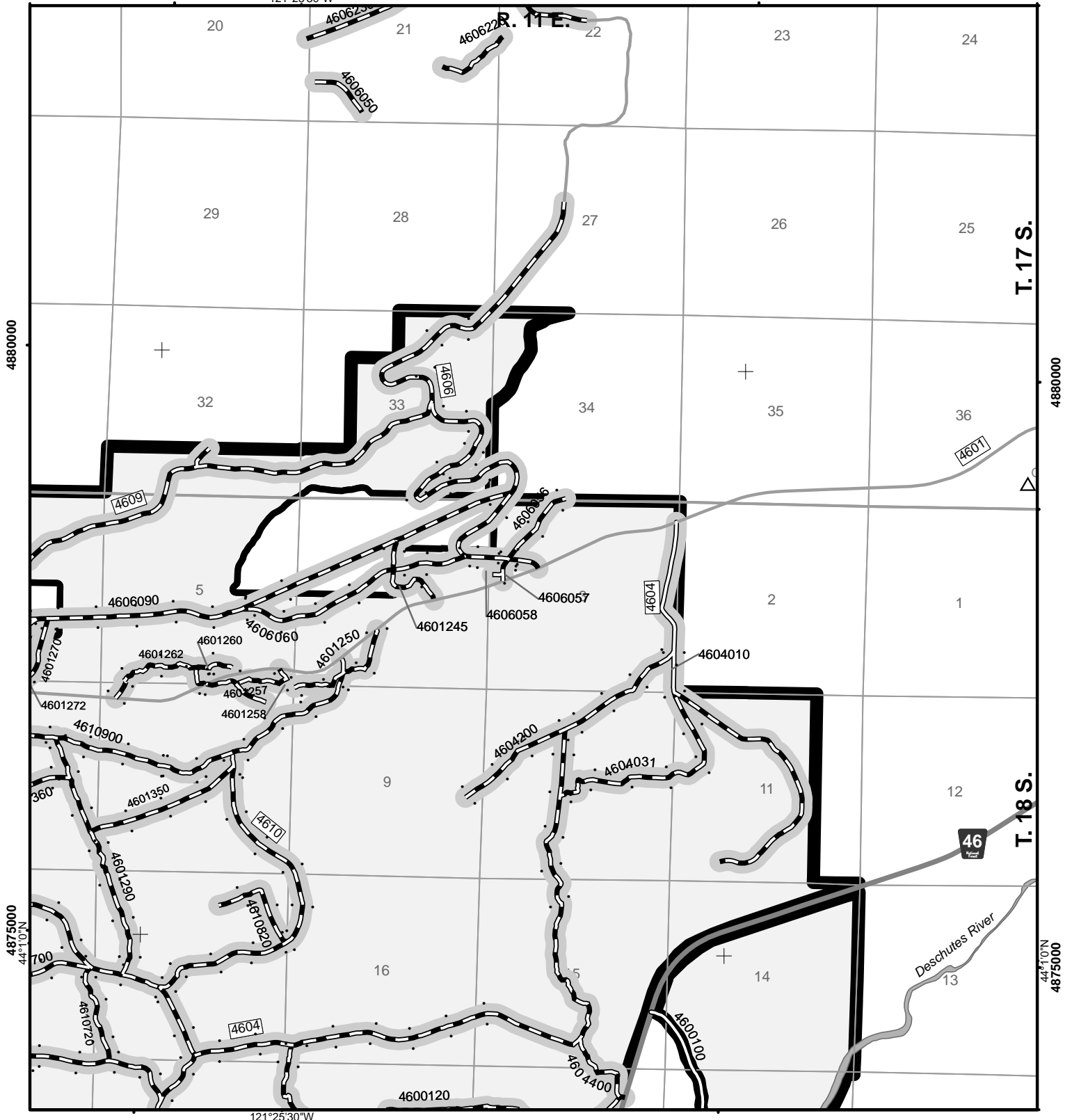
Motor Vehicle Use Map - Deschutes National Forest 2021

Map No. 32

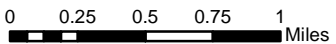
625000

121°25'30"W

630000



Albers Projection
North American Datum of 1983 (NAD 83)
Universal Transverse Mercator, zone 10N



Roads Open to Highway Legal Vehicles Only	Dispersed Camping (DC) Both Sides	Political Boundary
Roads Open to All Vehicles	DC, Left Side	Lakes and Rivers
Trails Open to All Vehicles	DC, Right Side	Township and Range Lines
Trails Open to Vehicles 50" or Less in Width	(See table for DC/GR information)	Section Lines
Trails Open to Wheeled Vehicles 50" or Less in Width	Open To Cross Country Travel	FS Campground
Trails Open to Motorcycles Only	Forest or Unit Boundary	Motorized Trailhead
Special Vehicle Designation (See Table)	National Forest System Lands	Peaks
Seasonal Designation (See Table)	Non-National Forest System Lands within the National Forest	Milepost Marker
(Used along with road or trail listed above)	Wilderness	
Interstate		
Highways, US, State, County		
Other Public Roads		

595000

121°47'30"W

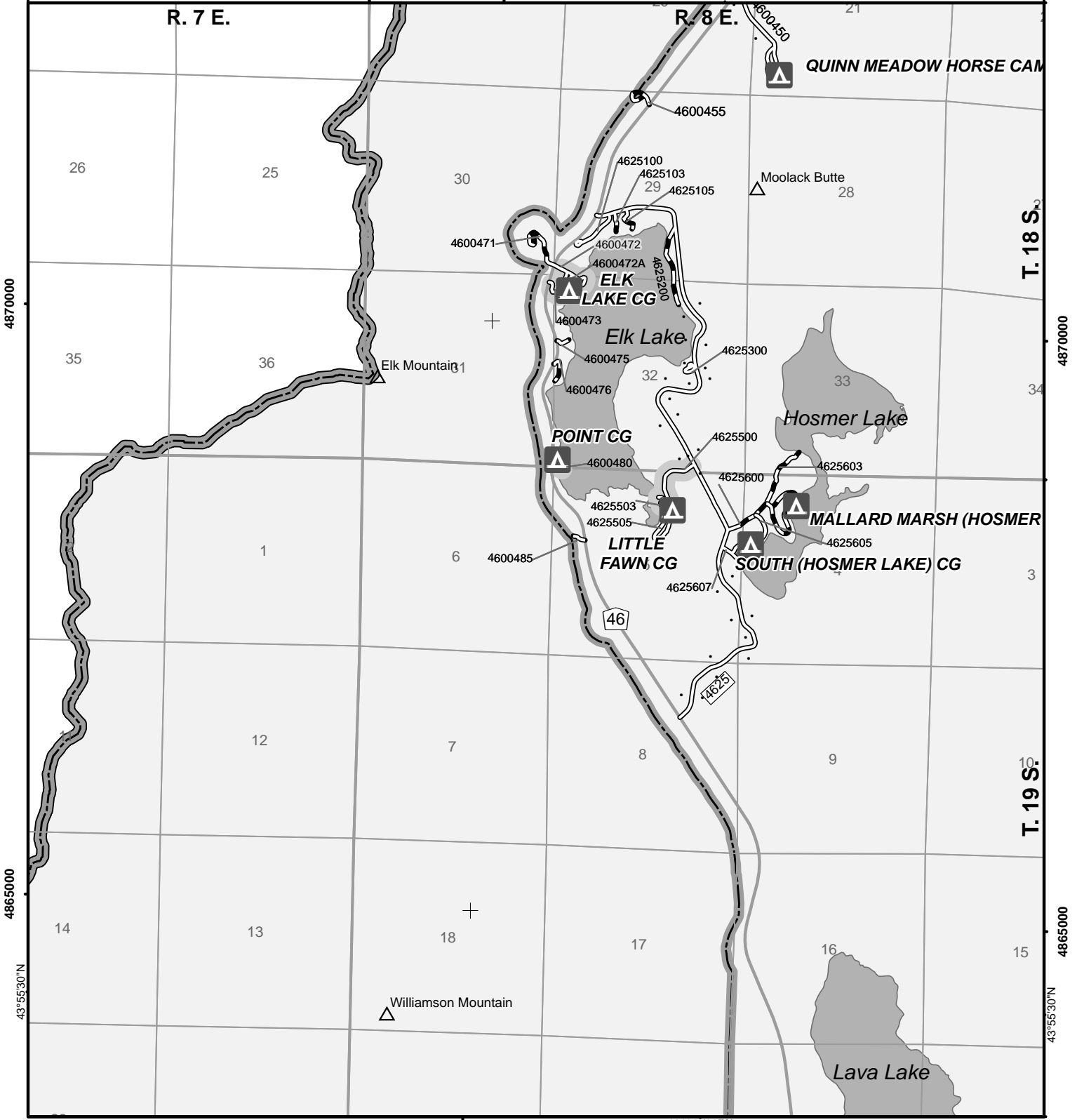
R. 7 E.

R. 8 E.

QUINN MEADOW HORSE CAM

T. 18 S.

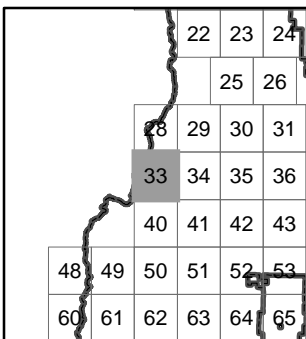
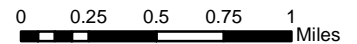
T. 19 S.



595000

121°47'30"W

Albers Projection
North American Datum of 1983 (NAD 83)
Universal Transverse Mercator, zone 10N

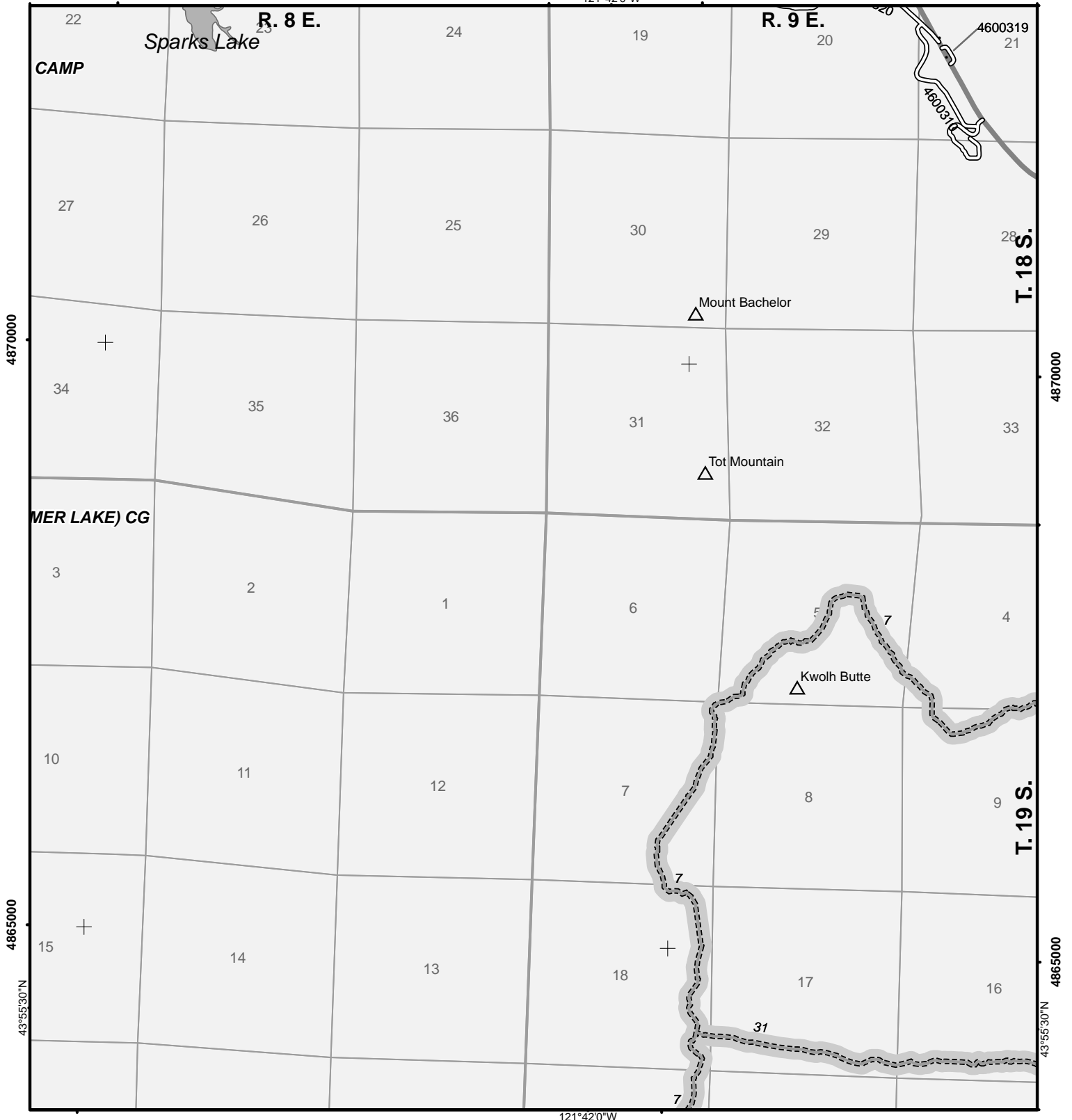


<ul style="list-style-type: none"> Roads Open to Highway Legal Vehicles Only Roads Open to All Vehicles Trails Open to All Vehicles Trails Open to Vehicles 50" or Less in Width Trails Open to Wheeled Vehicles 50" or Less in Width Trails Open to Motorcycles Only Special Vehicle Designation (See Table) Seasonal Designation (See Table) (Used along with road or trail listed above) Interstate Highways, US, State, County Other Public Roads 	<ul style="list-style-type: none"> Dispersed Camping (DC) Both Sides DC, Left Side DC, Right Side (See table for DC/GR information) Open To Cross Country Travel Forest or Unit Boundary National Forest System Lands Non-National Forest System Lands within the National Forest Wilderness 	<ul style="list-style-type: none"> Political Boundary Lakes and Rivers Township and Range Lines Section Lines FS Campground Motorized Trailhead Peaks Milepost Marker
---	--	---

600000

121°42'0"W

605000



4870000

4870000

4865000

4865000

43°55'30"N

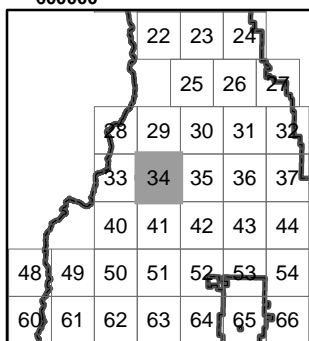
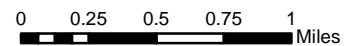
43°55'30"N

121°42'0"W

600000

605000

Albers Projection
North American Datum of 1983 (NAD 83)
Universal Transverse Mercator, zone 10N



<ul style="list-style-type: none"> Roads Open to Highway Legal Vehicles Only Roads Open to All Vehicles Trails Open to All Vehicles Trails Open to Vehicles 50" or Less in Width Trails Open to Wheeled Vehicles 50" or Less in Width Trails Open to Motorcycles Only Special Vehicle Designation (See Table) Seasonal Designation (See Table) (Used along with road or trail listed above) Interstate Highways, US, State, County Other Public Roads 	<ul style="list-style-type: none"> Dispersed Camping (DC) Both Sides DC, Left Side DC, Right Side (See table for DC/GR information) Open To Cross Country Travel Forest or Unit Boundary National Forest System Lands Non-National Forest System Lands within the National Forest Wilderness 	<ul style="list-style-type: none"> Political Boundary Lakes and Rivers Township and Range Lines Section Lines FS Campground Motorized Trailhead Peaks Milepost Marker
---	--	---

Motor Vehicle Use Map - Deschutes National Forest 2021

Map No. 35

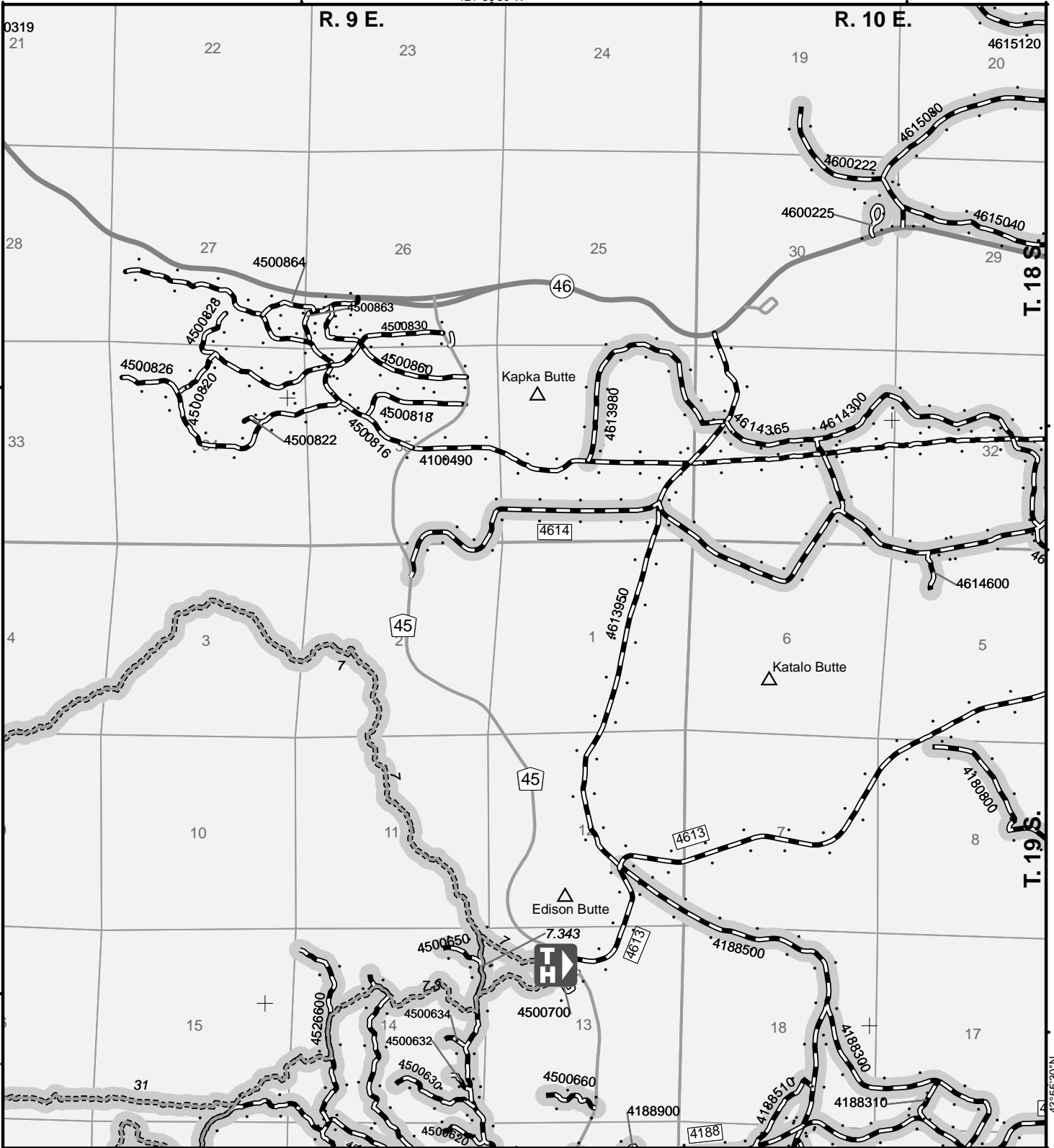
610000

121°36'30"W

615000

R. 9 E.

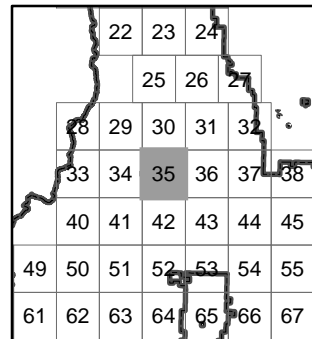
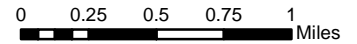
R. 10 E.



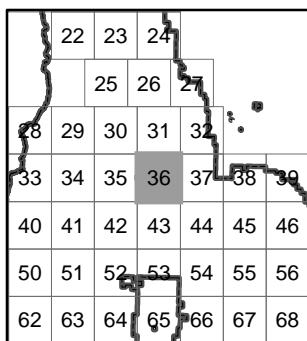
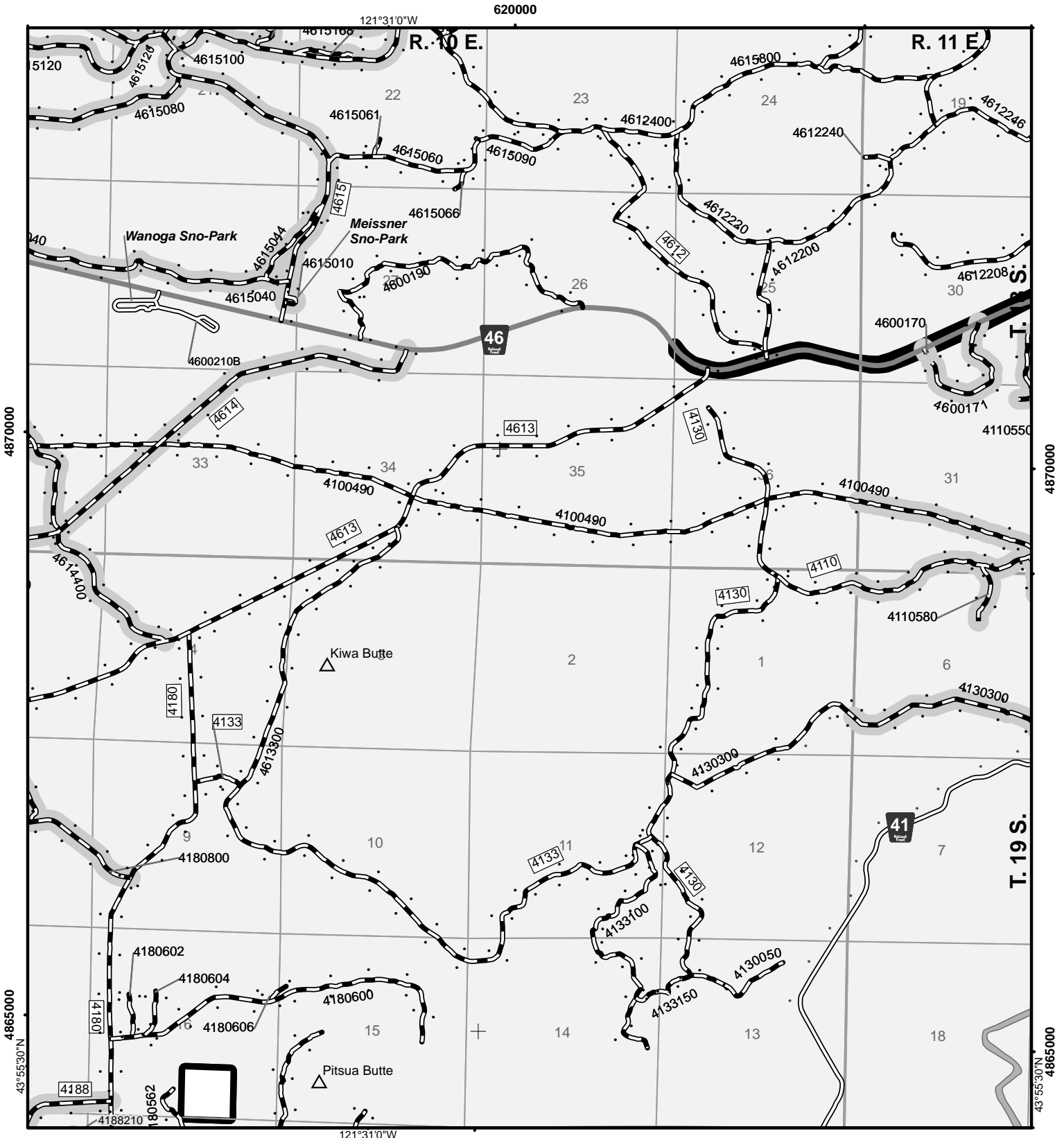
610000

615000

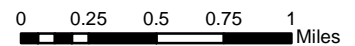
Albers Projection
North American Datum of 1983 (NAD 83)
Universal Transverse Mercator, zone 10N



<ul style="list-style-type: none"> Roads Open to Highway Legal Vehicles Only Roads Open to All Vehicles Trails Open to All Vehicles Trails Open to Vehicles 50" or Less in Width Trails Open to Wheeled Vehicles 50" or Less in Width Trails Open to Motorcycles Only Special Vehicle Designation (See Table) Seasonal Designation (See Table) (Used along with road or trail listed above) Interstate Highways, US, State, County Other Public Roads 	<ul style="list-style-type: none"> Dispersed Camping (DC) Both Sides DC, Left Side DC, Right Side (See table for DC/GR information) Open To Cross Country Travel Forest or Unit Boundary National Forest System Lands Non-National Forest System Lands within the National Forest Wilderness 	<ul style="list-style-type: none"> Political Boundary Lakes and Rivers Township and Range Lines Section Lines FS Campground Motorized Trailhead Peaks Milepost Marker
---	--	---



Albers Projection
 North American Datum of 1983 (NAD 83)
 Universal Transverse Mercator, zone 10N



<ul style="list-style-type: none"> Roads Open to Highway Legal Vehicles Only Roads Open to All Vehicles Trails Open to All Vehicles Trails Open to Vehicles 50" or Less in Width Trails Open to Wheeled Vehicles 50" or Less in Width Trails Open to Motorcycles Only Special Vehicle Designation (See Table) Seasonal Designation (See Table) (Used along with road or trail listed above) Interstate Highways, US, State, County Other Public Roads 	<ul style="list-style-type: none"> Dispersed Camping (DC) Both Sides DC, Left Side DC, Right Side (See table for DC/GR information) Open To Cross Country Travel Forest or Unit Boundary National Forest System Lands Non-National Forest System Lands within the National Forest Wilderness 	<ul style="list-style-type: none"> Political Boundary Lakes and Rivers Township and Range Lines Section Lines FS Campground Motorized Trailhead Peaks Milepost Marker
---	--	---

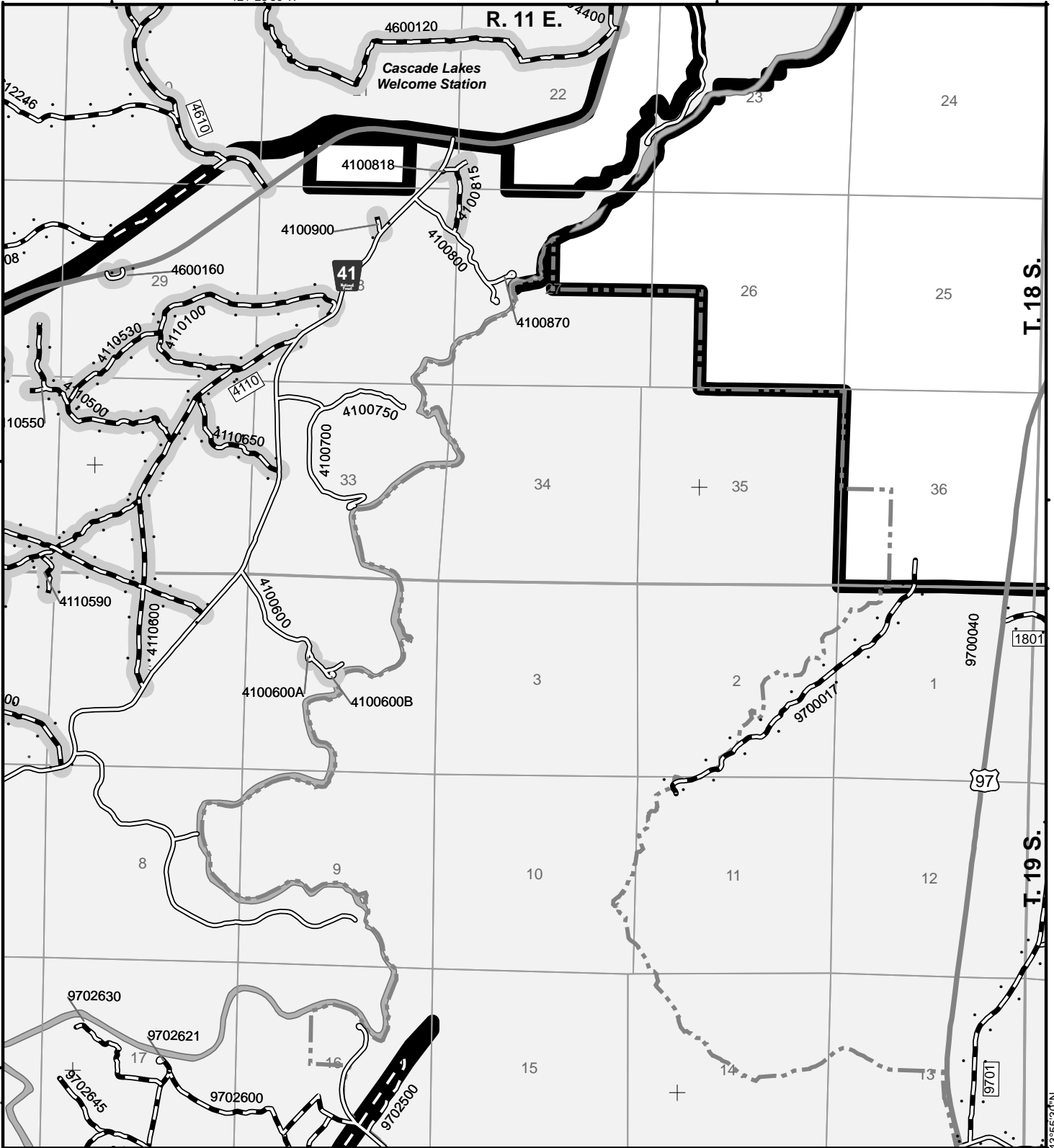
Motor Vehicle Use Map - Deschutes National Forest 2021

Map No. 37

625000

121°25'30"W

630000



4870000

4870000

4865000

4865000

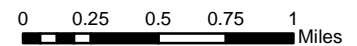
625000

121°25'30"W

630000

22	23	24			
	25	26	27		
29	30	31	32		
34	35	36	37	38	39
41	42	43	44	45	46
47					
51	52	53	54	55	56
57					
63	64	65	66	67	68
					69

Albers Projection
North American Datum of 1983 (NAD 83)
Universal Transverse Mercator, zone 10N



<ul style="list-style-type: none"> Roads Open to Highway Legal Vehicles Only Roads Open to All Vehicles Trails Open to All Vehicles Trails Open to Vehicles 50" or Less in Width Trails Open to Wheeled Vehicles 50" or Less in Width Trails Open to Motorcycles Only Special Vehicle Designation (See Table) Seasonal Designation (See Table) (Used along with road or trail listed above) Interstate Highways, US, State, County Other Public Roads 	<ul style="list-style-type: none"> Dispersed Camping (DC) Both Sides DC, Left Side DC, Right Side (See table for DC/GR information) Open To Cross Country Travel Forest or Unit Boundary National Forest System Lands Non-National Forest System Lands within the National Forest Wilderness 	<ul style="list-style-type: none"> Political Boundary Lakes and Rivers Township and Range Lines Section Lines FS Campground Motorized Trailhead Peaks Milepost Marker
--	--	---

Motor Vehicle Use Map - Deschutes National Forest 2021

Map No. 38

635000

640000

121°20'0"W

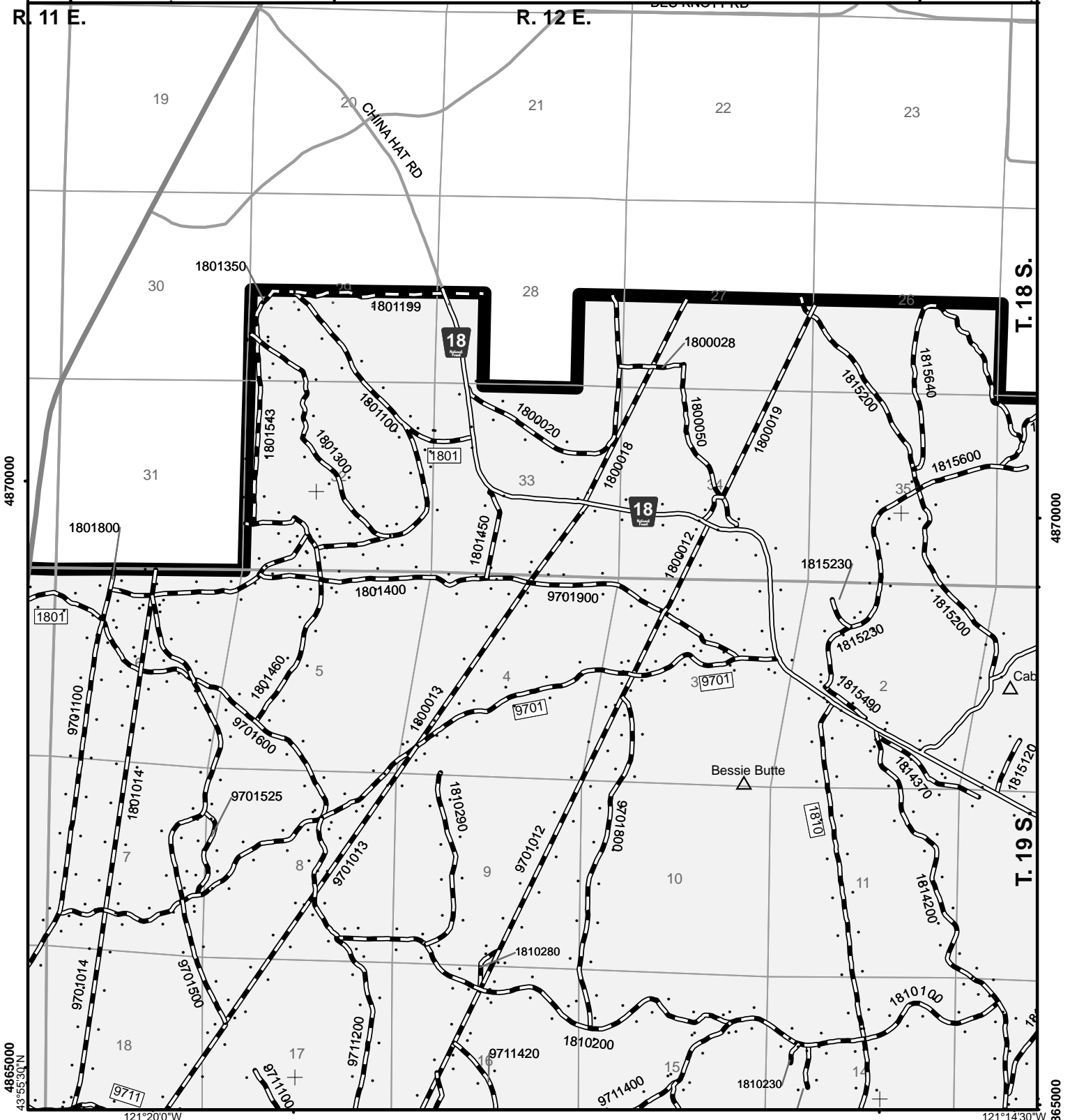
121°14'30"W

R. 11 E.

R. 12 E.

T. 18 S.

T. 19 S.



4870000

4870000

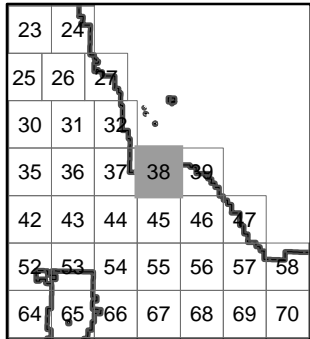
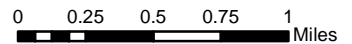
4865000

4865000

635000

Albers Projection
North American Datum of 1983 (NAD 83)
Universal Transverse Mercator, zone 10N

640000



Roads Open to Highway Legal Vehicles Only	Dispersed Camping (DC) Both Sides	Political Boundary
Roads Open to All Vehicles	DC, Left Side	Lakes and Rivers
Trails Open to All Vehicles	DC, Right Side	Township and Range Lines
Trails Open to Vehicles 50" or Less in Width	(See table for DC/GR information)	Section Lines
Trails Open to Wheeled Vehicles 50" or Less in Width	Open To Cross Country Travel	FS Campground
Trails Open to Motorcycles Only	Forest or Unit Boundary	Motorized Trailhead
Special Vehicle Designation (See Table)	National Forest System Lands	Peaks
Seasonal Designation (See Table)	Non-National Forest System Lands within the National Forest	Milepost Marker
(Used along with road or trail listed above)	Wilderness	
Interstate		
Highways, US, State, County		
Other Public Roads		

645000

121°14'30"W

121°9'0"W

R. 12 E.

R. 13 E.

T. 18 S.

T. 19 S.

DES-BILLADEAU RD

24

19

20

21

22

25

30

29

28

27

36

31

32

33

34

Horse Butte

1815645

1815800

1815

Cabin Butte
1

Figure 13 Coyote Butte Cinder Pit

Coyote Butte

12

7

9

3

11

13

1814310

1814390

1814500

1814510

1814560

1816242

18170

1814

17

16

15

4870000

4870000

4865000

121°14'30"W

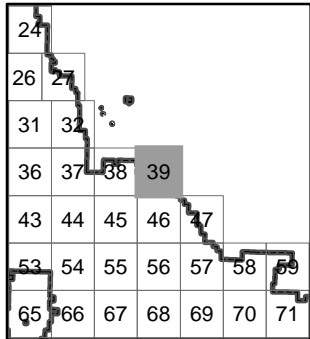
121°9'0"W

4865000

645000

Albers Projection
North American Datum of 1983 (NAD 83)
Universal Transverse Mercator, zone 10N

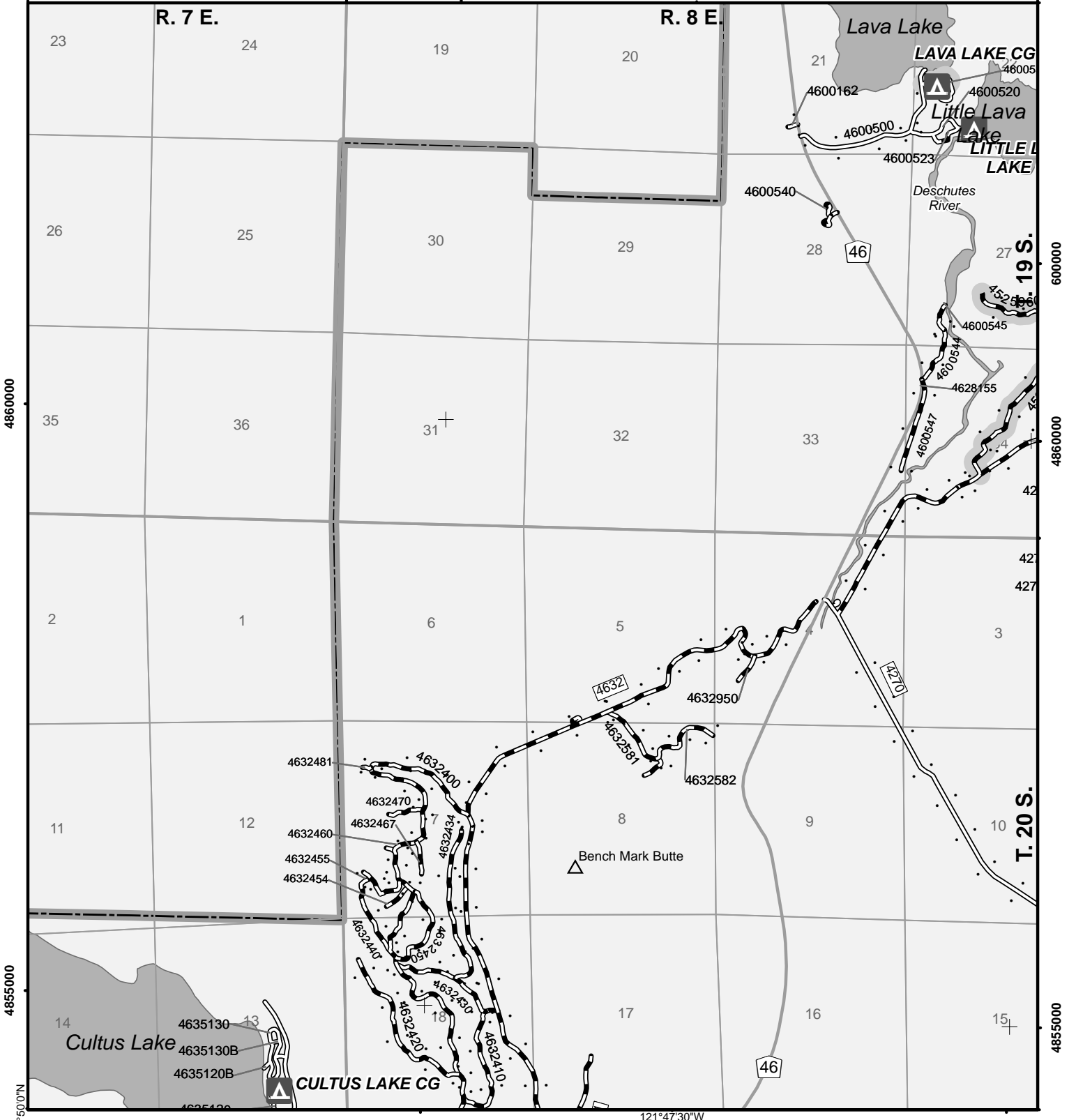
0 0.25 0.5 0.75 1 Miles



Roads Open to Highway Legal Vehicles Only	Dispersed Camping (DC) Both Sides	Political Boundary
Roads Open to All Vehicles	DC, Left Side	Lakes and Rivers
Trails Open to All Vehicles	DC, Right Side	Township and Range Lines
Trails Open to Vehicles 50" or Less in Width	(See table for DC/GR information)	Section Lines
Trails Open to Wheeled Vehicles 50" or Less in Width	Open To Cross Country Travel	FS Campground
Trails Open to Motorcycles Only	Forest or Unit Boundary	Motorized Trailhead
Special Vehicle Designation (See Table)	National Forest System Lands	Peaks
Seasonal Designation (See Table)	Non-National Forest System Lands within the National Forest	Milepost Marker
(Used along with road or trail listed above)	Wilderness	
Interstate		
Highways, US, State, County		
Other Public Roads		

595000

121°47'30"W

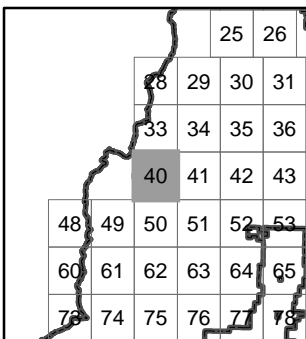
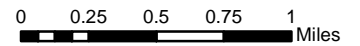


595000

121°47'30"W

600000

Albers Projection
North American Datum of 1983 (NAD 83)
Universal Transverse Mercator, zone 10N



Roads Open to Highway Legal Vehicles Only	Dispersed Camping (DC) Both Sides	Political Boundary
Roads Open to All Vehicles	DC, Left Side	Lakes and Rivers
Trails Open to All Vehicles	DC, Right Side	Township and Range Lines
Trails Open to Vehicles 50" or Less in Width	(See table for DC/GR information)	Section Lines
Trails Open to Wheeled Vehicles 50" or Less in Width	Open To Cross Country Travel	FS Campground
Trails Open to Motorcycles Only	Forest or Unit Boundary	Motorized Trailhead
Special Vehicle Designation (See Table)	National Forest System Lands	Peaks
Seasonal Designation (See Table)	Non-National Forest System Lands within the National Forest	Milepost Marker
(Used along with road or trail listed above)	Wilderness	
Interstate		
Highways, US, State, County		
Other Public Roads		

600000

605000

121°42'0"W

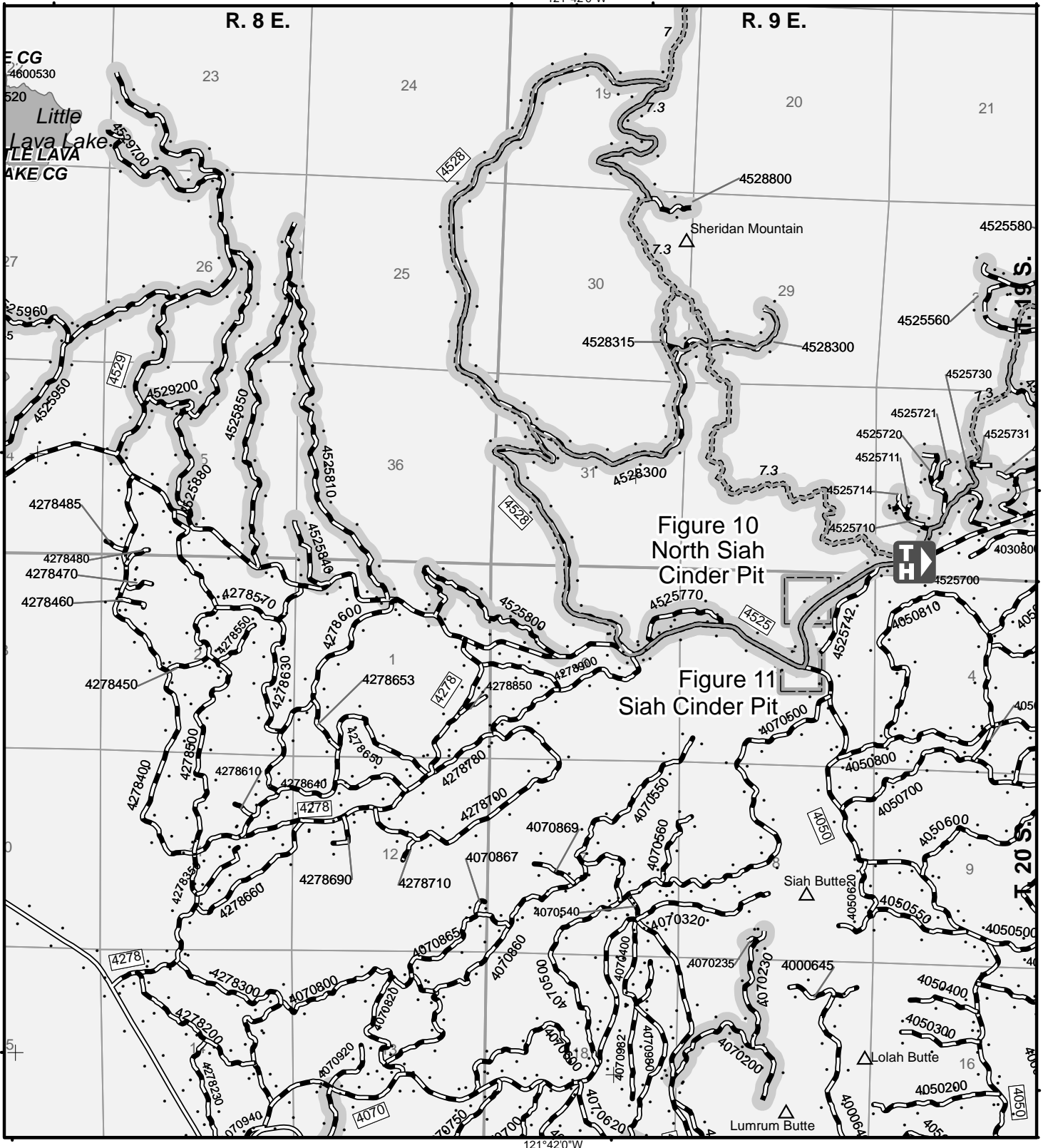


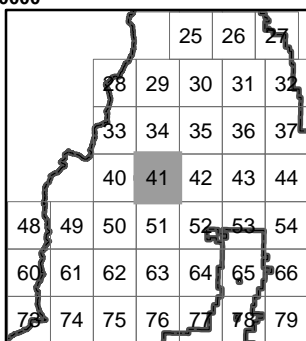
Figure 10
North Siah
Cinder Pit

Figure 11
Siah Cinder Pit

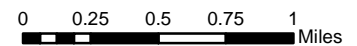
600000

605000

121°42'0"W



Albers Projection
North American Datum of 1983 (NAD 83)
Universal Transverse Mercator, zone 10N



<ul style="list-style-type: none"> Roads Open to Highway Legal Vehicles Only Roads Open to All Vehicles Trails Open to All Vehicles Trails Open to Vehicles 50" or Less in Width Trails Open to Wheeled Vehicles 50" or Less in Width Trails Open to Motorcycles Only Special Vehicle Designation (See Table) Seasonal Designation (See Table) (Used along with road or trail listed above) Interstate Highways, US, State, County Other Public Roads 	<ul style="list-style-type: none"> Dispersed Camping (DC) Both Sides DC, Left Side DC, Right Side (See table for DC/GR information) Open To Cross Country Travel Forest or Unit Boundary National Forest System Lands Non-National Forest System Lands within the National Forest Wilderness 	<ul style="list-style-type: none"> Political Boundary Lakes and Rivers Township and Range Lines Section Lines FS Campground Motorized Trailhead Peaks Milepost Marker
---	--	---

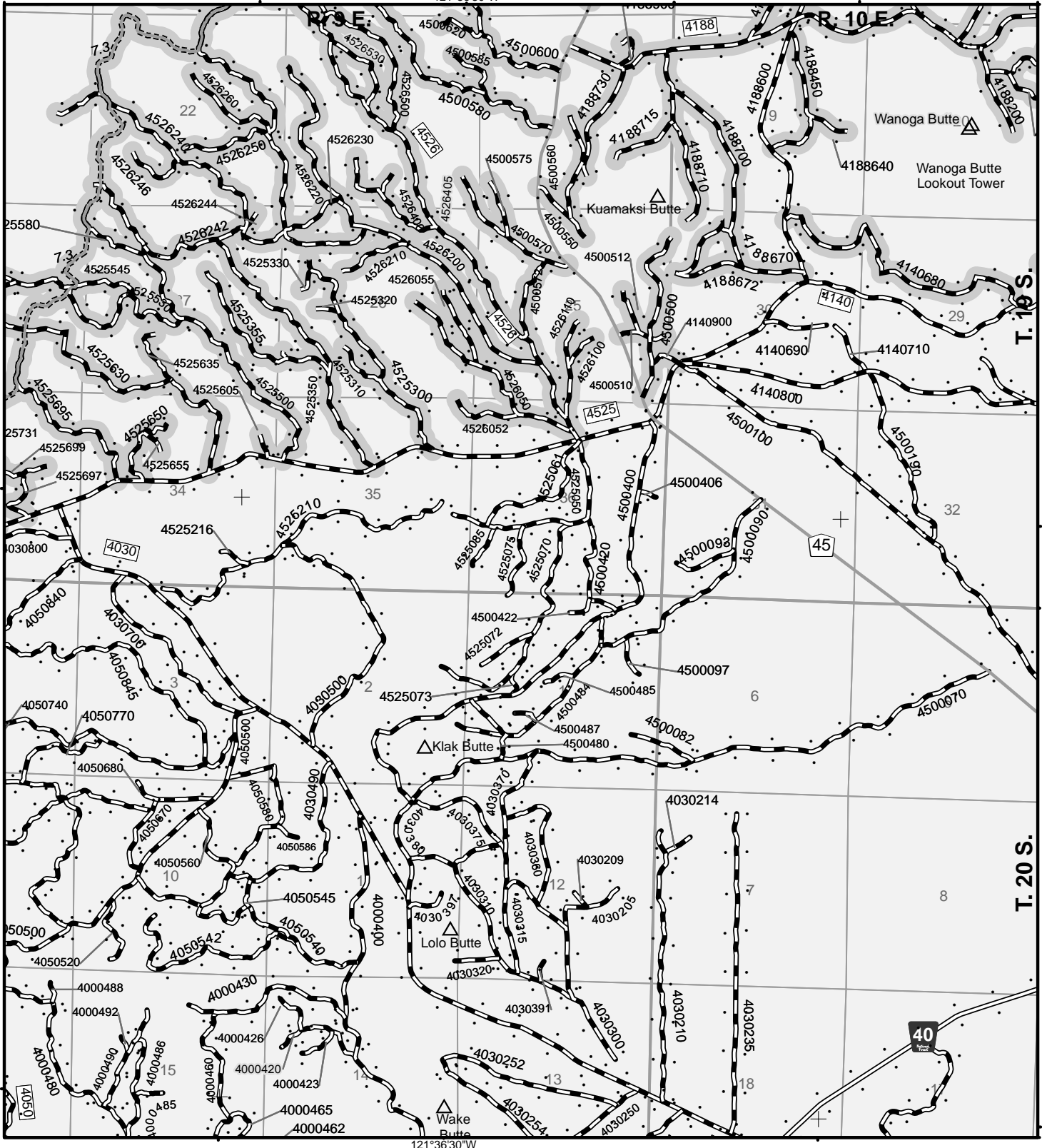
Motor Vehicle Use Map - Deschutes National Forest 2021

Map No. 42

610000

615000

121°36'30"W



4860000

4860000


4850000

4850000

610000

615000

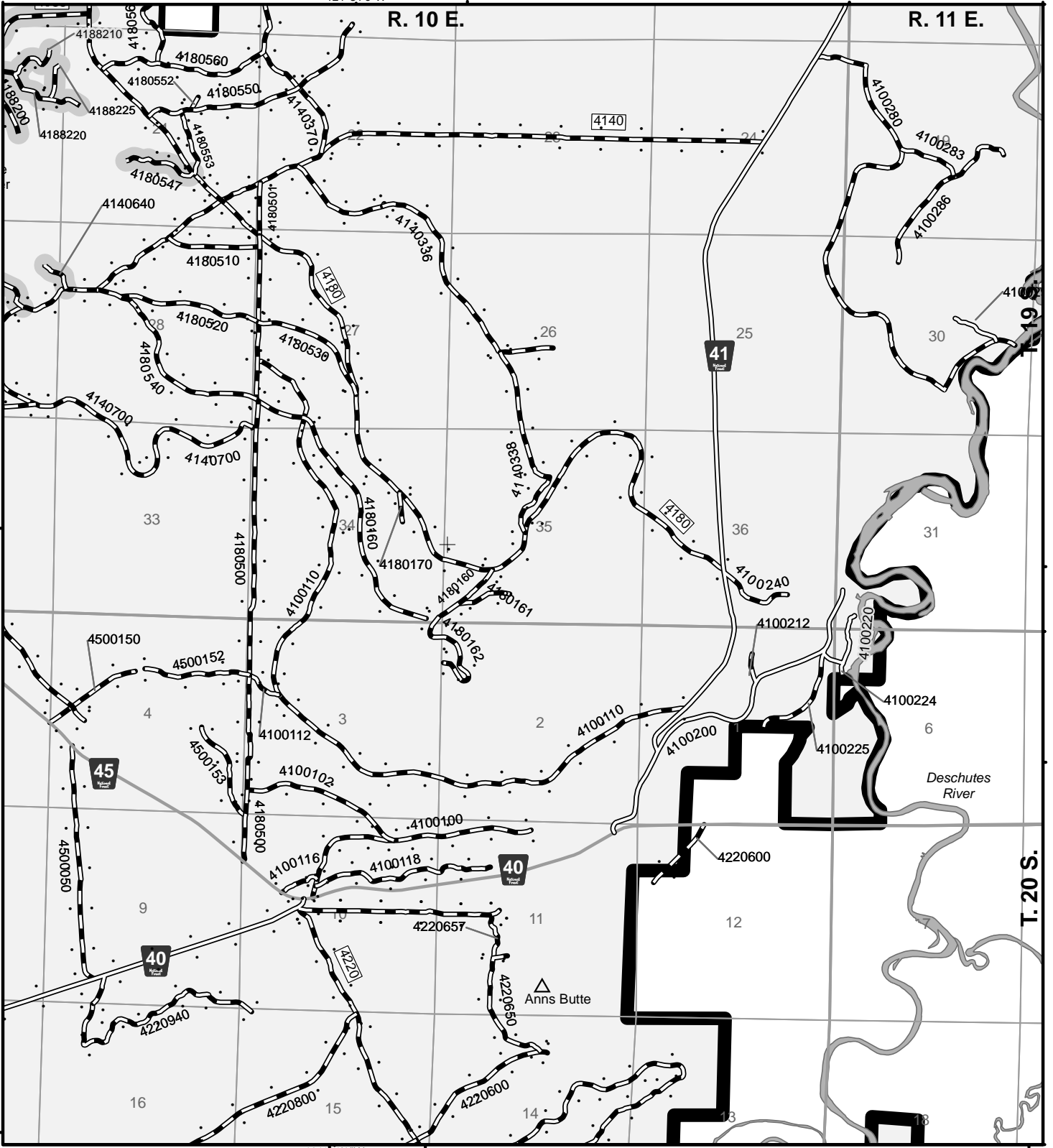
Albers Projection
North American Datum of 1983 (NAD 83)
Universal Transverse Mercator, zone 10N



		25	26	27	
28	29	30	31	32	
33	34	35	36	37	38
40	41	42	43	44	45
49	50	51	52	53	54
55					
61	62	63	64	65	66
67					
74	75	76	77	78	79
80					

<ul style="list-style-type: none"> Roads Open to Highway Legal Vehicles Only Roads Open to All Vehicles Trails Open to All Vehicles Trails Open to Vehicles 50" or Less in Width Trails Open to Wheeled Vehicles 50" or Less in Width Trails Open to Motorcycles Only Special Vehicle Designation (See Table) Seasonal Designation (See Table) (Used along with road or trail listed above) Interstate Highways, US, State, County Other Public Roads 	<ul style="list-style-type: none"> Dispersed Camping (DC) Both Sides DC, Left Side DC, Right Side (See table for DC/GR information) Open To Cross Country Travel Forest or Unit Boundary National Forest System Lands Non-National Forest System Lands within the National Forest Wilderness 	<ul style="list-style-type: none"> Political Boundary Lakes and Rivers Township and Range Lines Section Lines FS Campground Motorized Trailhead Peaks Milepost Marker
---	--	---

121°31'0"W 620000



4860000

4860000

625000

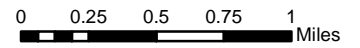
T. 20 S.

4855000

121°31'0"W 620000

625000

Albers Projection
North American Datum of 1983 (NAD 83)
Universal Transverse Mercator, zone 10N



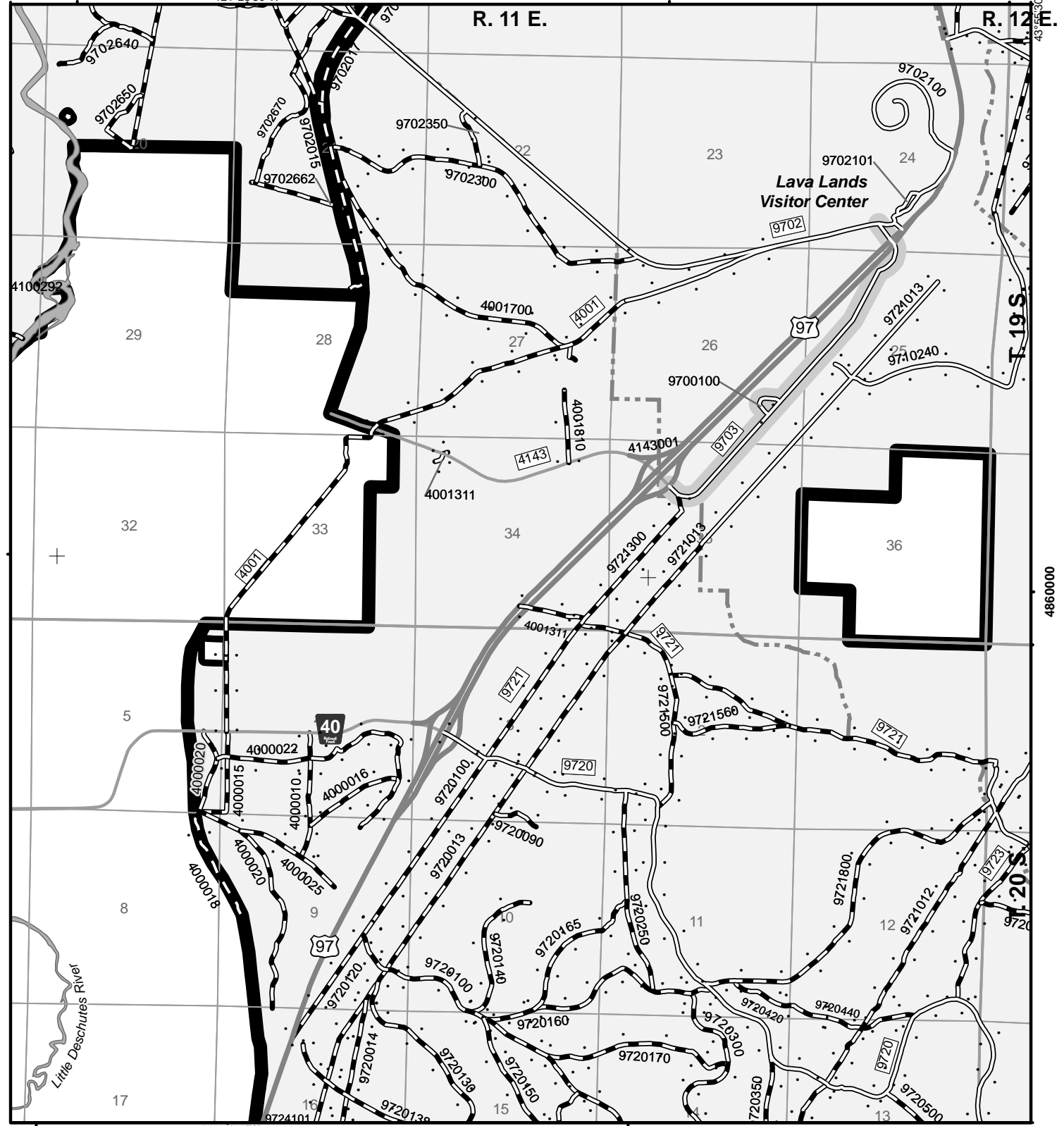
	25	26	27		
28	29	30	31	32	
33	34	35	36	37	38
40	41	42	43	44	45
50	51	52	53	54	55
62	63	64	65	66	67
75	76	77	78	79	80

<ul style="list-style-type: none"> Roads Open to Highway Legal Vehicles Only Roads Open to All Vehicles Trails Open to All Vehicles Trails Open to Vehicles 50" or Less in Width Trails Open to Wheeled Vehicles 50" or Less in Width Trails Open to Motorcycles Only Special Vehicle Designation (See Table) Seasonal Designation (See Table) (Used along with road or trail listed above) Interstate Highways, US, State, County Other Public Roads 	<ul style="list-style-type: none"> Dispersed Camping (DC) Both Sides DC, Left Side DC, Right Side (See table for DC/GR information) Open To Cross Country Travel Forest or Unit Boundary National Forest System Lands Non-National Forest System Lands within the National Forest Wilderness 	<ul style="list-style-type: none"> Political Boundary Lakes and Rivers Township and Range Lines Section Lines FS Campground Motorized Trailhead Peaks Milepost Marker
---	--	---

625000

121°25'30"W

630000



4860000

4860000

625000

121°25'30"W

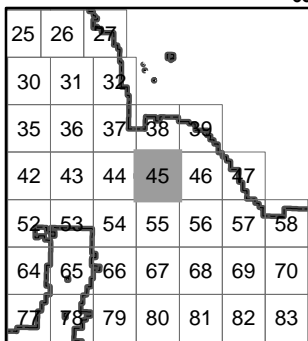
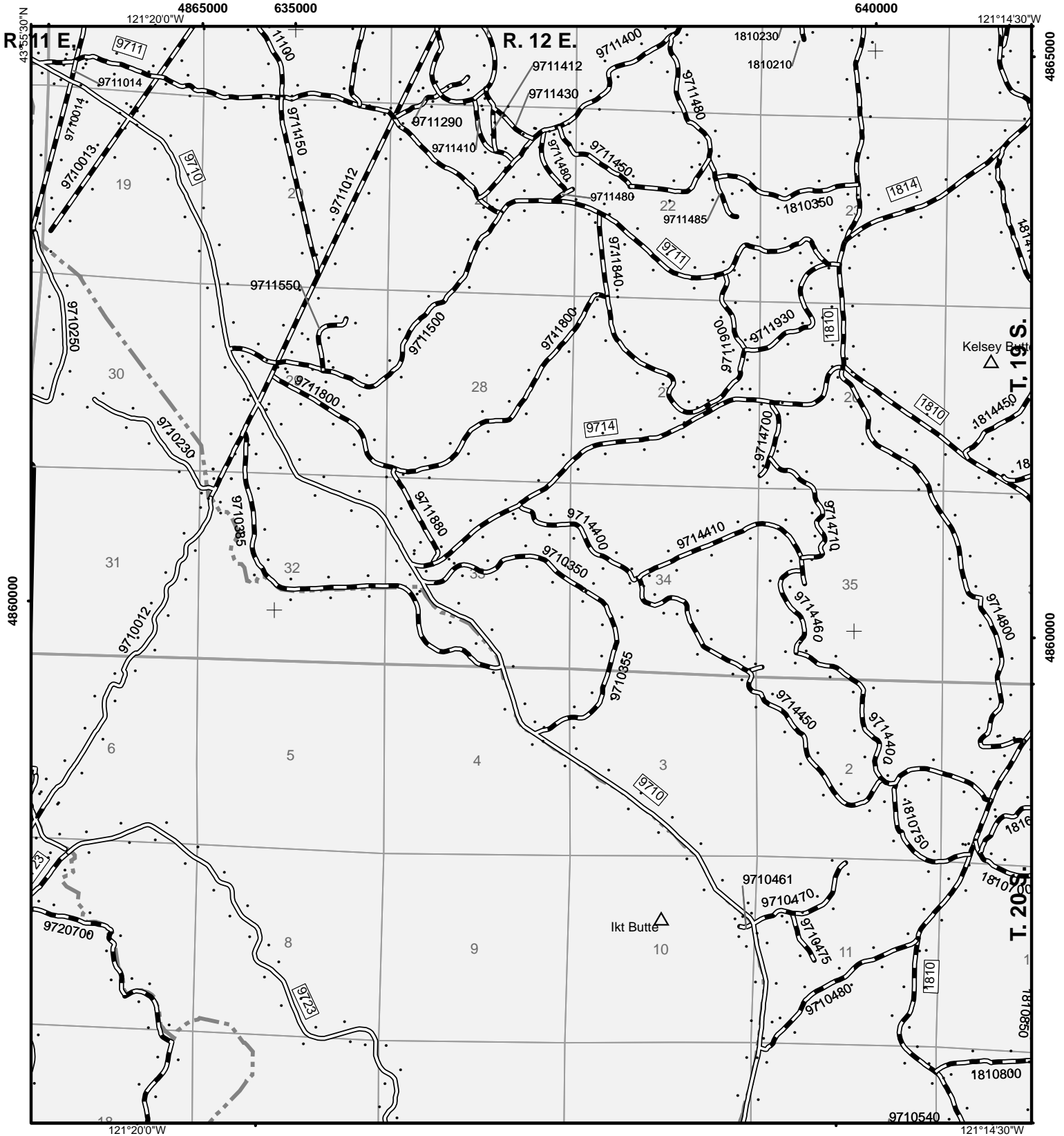
630000

Albers Projection
North American Datum of 1983 (NAD 83)
Universal Transverse Mercator, zone 10N

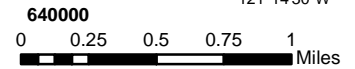
0 0.25 0.5 0.75 1 Miles

25	26	27			
29	30	31	32		
34	35	36	37	38	39
41	42	43	44	45	46
47					
51	52	53	54	55	56
57					
63	64	65	66	67	68
69					
76	77	78	79	80	81
82					

<ul style="list-style-type: none"> Roads Open to Highway Legal Vehicles Only Roads Open to All Vehicles Trails Open to All Vehicles Trails Open to Vehicles 50" or Less in Width Trails Open to Wheeled Vehicles 50" or Less in Width Trails Open to Motorcycles Only Special Vehicle Designation (See Table) Seasonal Designation (See Table) (Used along with road or trail listed above) Interstate Highways, US, State, County Other Public Roads 	<ul style="list-style-type: none"> Dispersed Camping (DC) Both Sides DC, Left Side DC, Right Side (See table for DC/GR information) Open To Cross Country Travel Forest or Unit Boundary National Forest System Lands Non-National Forest System Lands within the National Forest Wilderness 	<ul style="list-style-type: none"> Political Boundary Lakes and Rivers Township and Range Lines Section Lines FS Campground Motorized Trailhead Peaks Milepost Marker
---	--	---



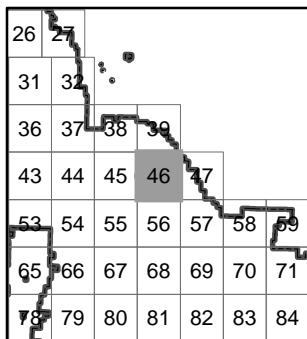
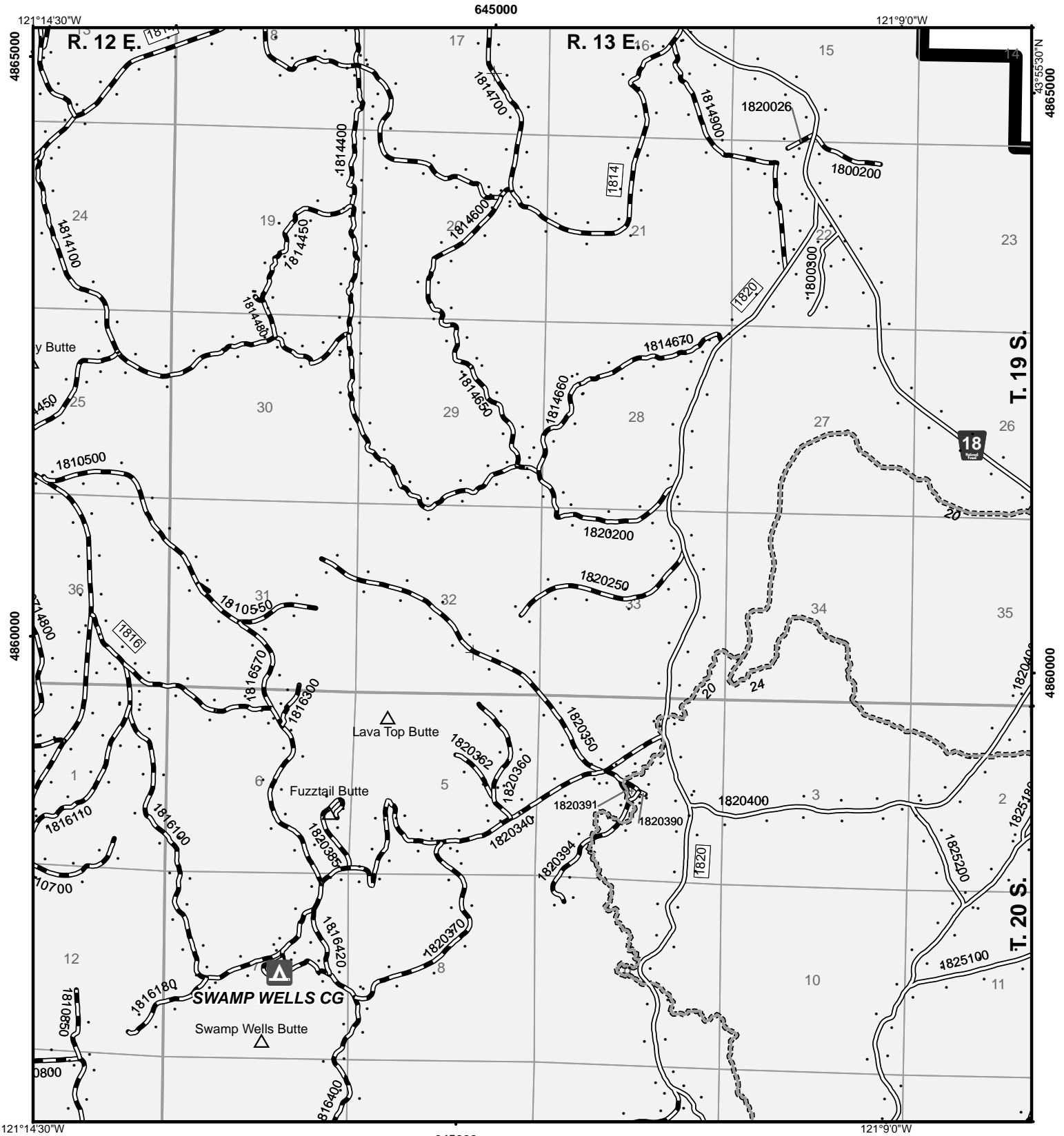
Albers Projection
 North American Datum of 1983 (NAD 83)
 Universal Transverse Mercator, zone 10N



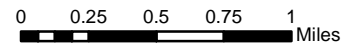
Roads Open to Highway Legal Vehicles Only	Dispersed Camping (DC) Both Sides	Political Boundary
Roads Open to All Vehicles	DC, Left Side	Lakes and Rivers
Trails Open to All Vehicles	DC, Right Side	Township and Range Lines
Trails Open to Vehicles 50" or Less in Width	(See table for DC/GR information)	Section Lines
Trails Open to Wheeled Vehicles 50" or Less in Width	Open To Cross Country Travel	FS Campground
Trails Open to Motorcycles Only	Forest or Unit Boundary	Motorized Trailhead
Special Vehicle Designation (See Table)	National Forest System Lands	Peaks
Seasonal Designation (See Table)	Non-National Forest System Lands within the National Forest	Milepost Marker
(Used along with road or trail listed above)	Wilderness	
Interstate		
Highways, US, State, County		
Other Public Roads		

Motor Vehicle Use Map - Deschutes National Forest 2021

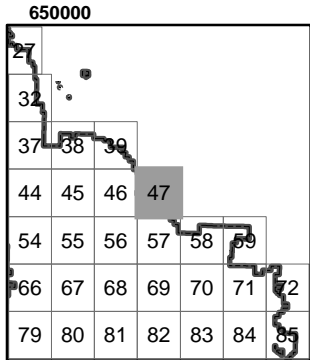
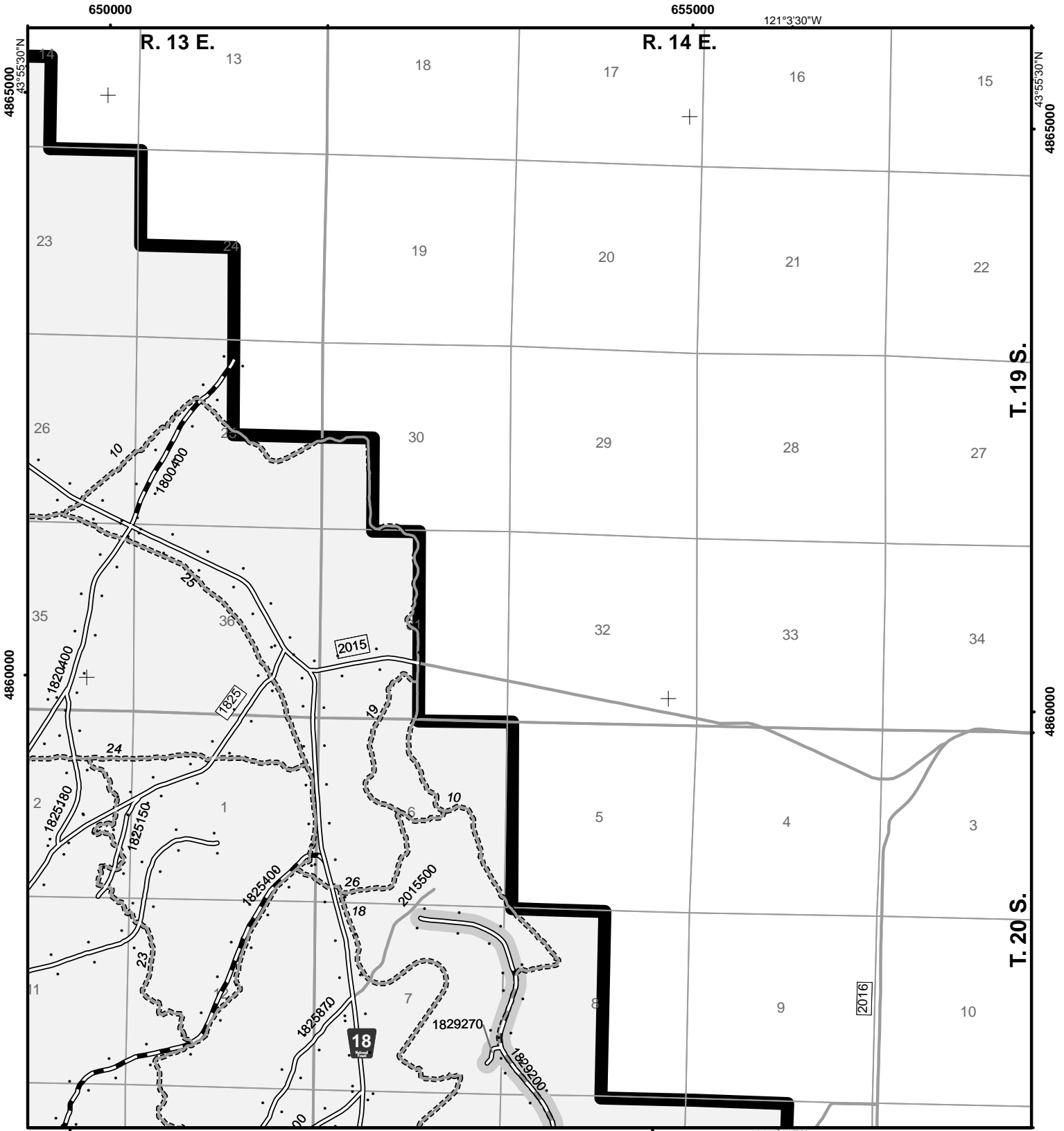
Map No. 46



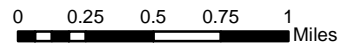
Albers Projection
 North American Datum of 1983 (NAD 83)
 Universal Transverse Mercator, zone 10N



Roads Open to Highway Legal Vehicles Only	Dispersed Camping (DC) Both Sides	Political Boundary
Roads Open to All Vehicles	DC, Left Side	Lakes and Rivers
Trails Open to All Vehicles	DC, Right Side	Township and Range Lines
Trails Open to Vehicles 50" or Less in Width	(See table for DC/GR information)	Section Lines
Trails Open to Wheeled Vehicles 50" or Less in Width	Open To Cross Country Travel	FS Campground
Trails Open to Motorcycles Only	Forest or Unit Boundary	Motorized Trailhead
Special Vehicle Designation (See Table)	National Forest System Lands	Peaks
Seasonal Designation (See Table)	Non-National Forest System Lands within the National Forest	Milepost Marker
(Used along with road or trail listed above)	Wilderness	
Interstate		
Highways, US, State, County		
Other Public Roads		



Albers Projection
 North American Datum of 1983 (NAD 83)
 Universal Transverse Mercator, zone 10N



<ul style="list-style-type: none"> — Roads Open to Highway Legal Vehicles Only — Roads Open to All Vehicles — Trails Open to All Vehicles — Trails Open to Vehicles 50" or Less in Width Trails Open to Wheeled Vehicles 50" or Less in Width Trails Open to Motorcycles Only Special Vehicle Designation (See Table) Seasonal Designation (See Table) (Used along with road or trail listed above) — Interstate — Highways, US, State, County — Other Public Roads 	<ul style="list-style-type: none"> Dispersed Camping (DC) Both Sides DC, Left Side DC, Right Side (See table for DC/GR information) Open To Cross Country Travel — Forest or Unit Boundary — National Forest System Lands — Non-National Forest System Lands within the National Forest — Wilderness 	<ul style="list-style-type: none"> Political Boundary — Lakes and Rivers — Township and Range Lines — Section Lines ▲ FS Campground ▲ Motorized Trailhead ▲ Peaks ▲ Milepost Marker
--	--	---

580000

121°58'30"W

43°50'0"N

R. 6 E.

4850000

4850000

4845000

4845000

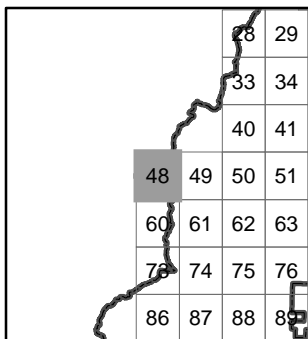
580000

121°58'30"W

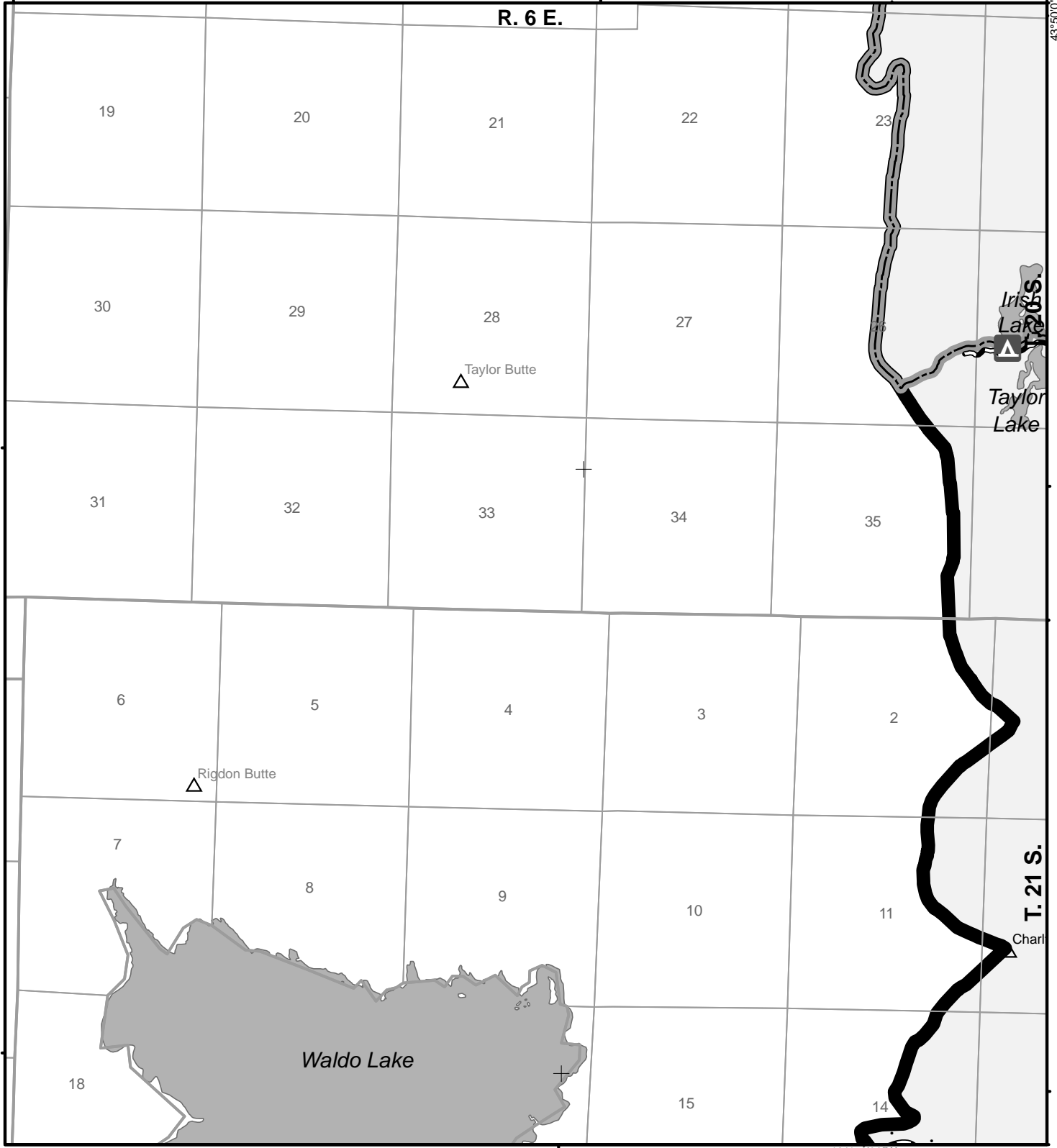
4845000

Albers Projection
North American Datum of 1983 (NAD 83)
Universal Transverse Mercator, zone 10N

0 0.25 0.5 0.75 1 Miles



Roads Open to Highway Legal Vehicles Only	Dispersed Camping (DC) Both Sides	Political Boundary
Roads Open to All Vehicles	DC, Left Side	Lakes and Rivers
Trails Open to All Vehicles	DC, Right Side	Township and Range Lines
Trails Open to Vehicles 50" or Less in Width	(See table for DC/GR information)	Section Lines
Trails Open to Wheeled Vehicles 50" or Less in Width	Open To Cross Country Travel	FS Campground
Trails Open to Motorcycles Only	Forest or Unit Boundary	Motorized Trailhead
Special Vehicle Designation (See Table)	National Forest System Lands	Peaks
Seasonal Designation (Used along with road or trail listed above)	Non-National Forest System Lands within the National Forest	Milepost Marker
Interstate	Wilderness	
Highways, US, State, County		
Other Public Roads		

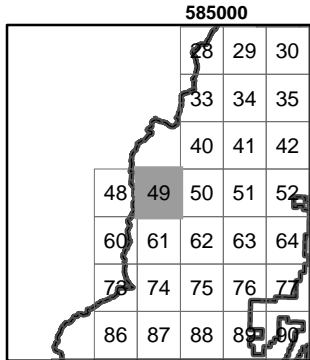
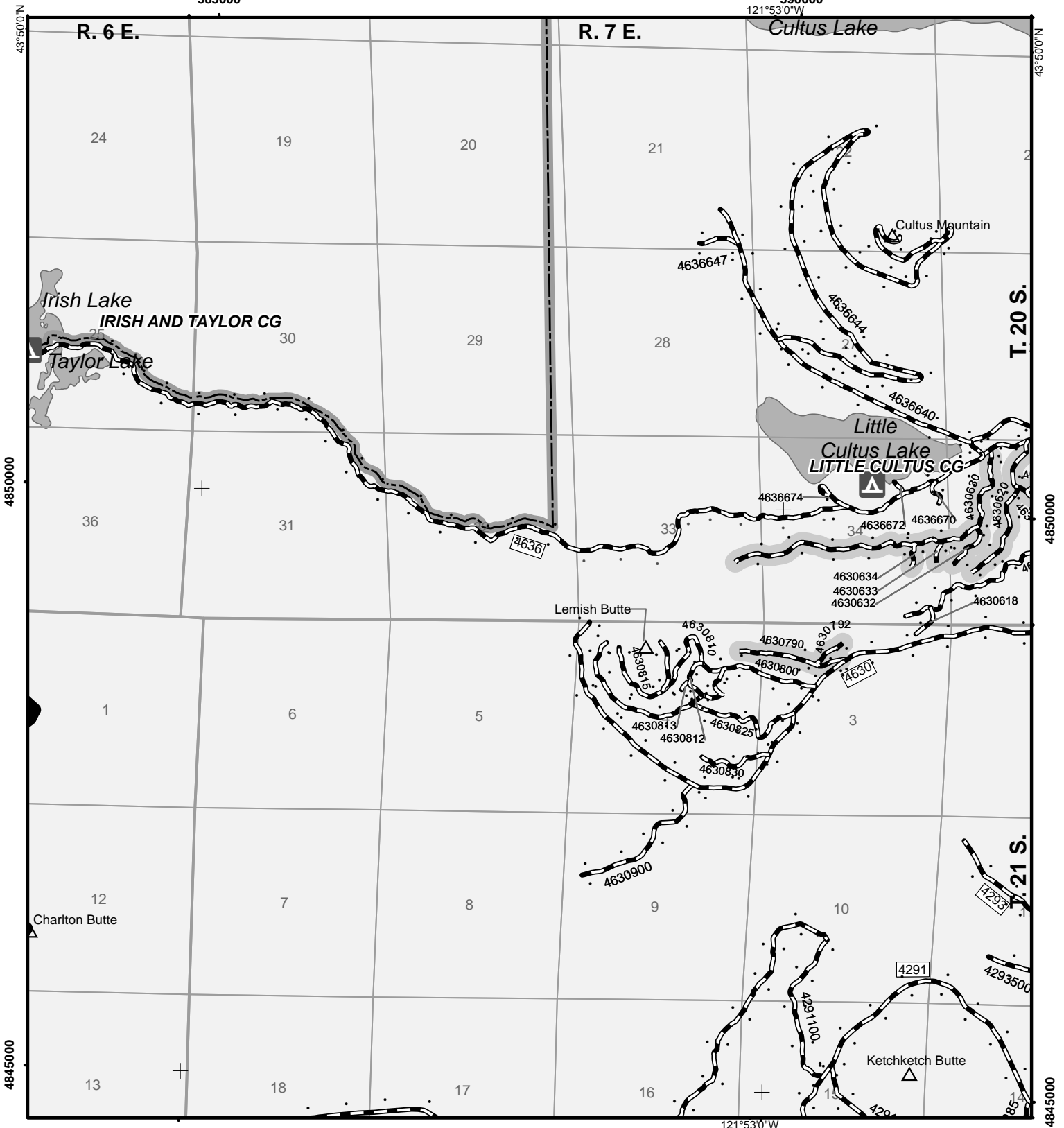


Motor Vehicle Use Map - Deschutes National Forest 2021

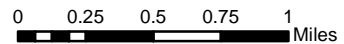
Map No. 49

585000

590000
121°53'0"W



Albers Projection
North American Datum of 1983 (NAD 83)
Universal Transverse Mercator, zone 10N



Roads Open to Highway Legal Vehicles Only	Dispersed Camping (DC) Both Sides	Political Boundary
Roads Open to All Vehicles	DC, Left Side	Lakes and Rivers
Trails Open to All Vehicles	DC, Right Side	Township and Range Lines
Trails Open to Vehicles 50" or Less in Width	(See table for DC/GR information)	Section Lines
Trails Open to Wheeled Vehicles 50" or Less in Width	Open To Cross Country Travel	FS Campground
Trails Open to Motorcycles Only	Forest or Unit Boundary	Motorized Trailhead
Special Vehicle Designation (See Table)	National Forest System Lands	Peaks
Seasonal Designation (See Table)	Non-National Forest System Lands within the National Forest	Milepost Marker
(Used along with road or trail listed above)	Wilderness	
Interstate		
Highways, US, State, County		
Other Public Roads		

595000

121°47'30"W

600000

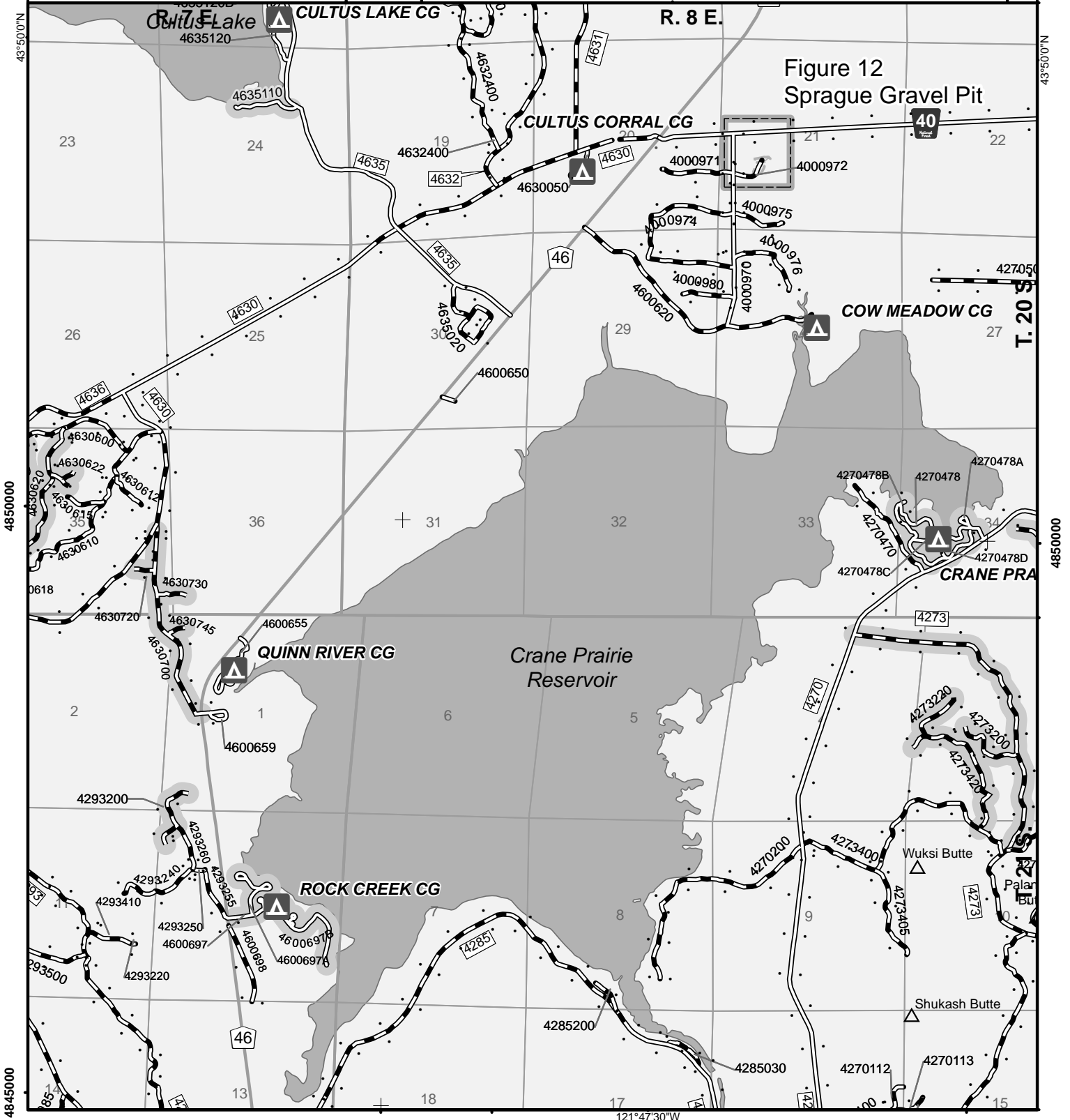



Figure 12
Sprague Gravel Pit



4850000

43°50'0"N

4845000

121°47'30"W

595000

4845000

600000

Albers Projection
North American Datum of 1983 (NAD 83)
Universal Transverse Mercator, zone 10N

0 0.25 0.5 0.75 1 Miles

	28	29	30	31
	33	34	35	36
	40	41	42	43
48	49	50	51	52
60	61	62	63	64
76	74	75	76	77
86	87	88	89	91

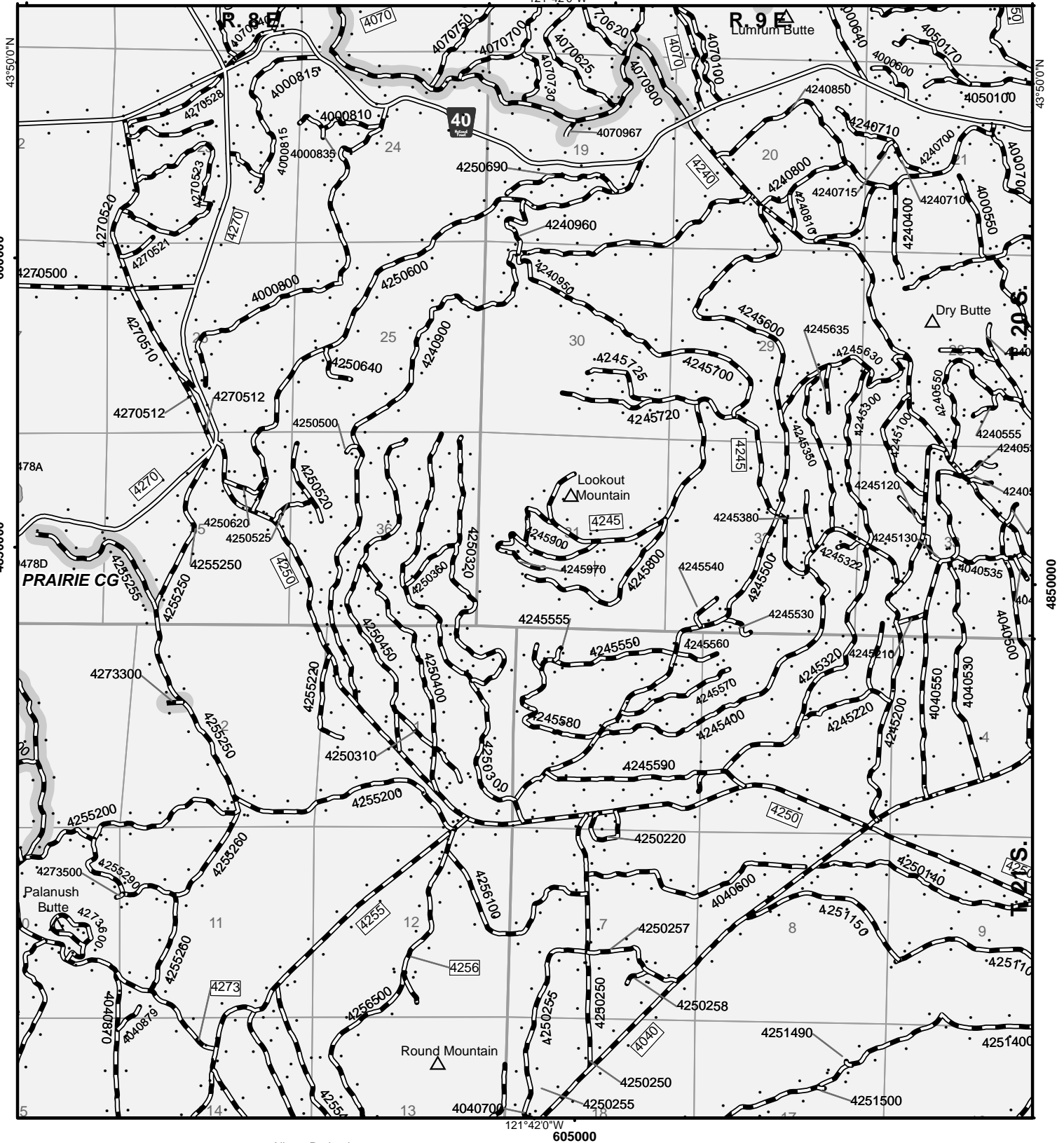
<ul style="list-style-type: none"> Roads Open to Highway Legal Vehicles Only Roads Open to All Vehicles Trails Open to All Vehicles Trails Open to Vehicles 50" or Less in Width Trails Open to Wheeled Vehicles 50" or Less in Width Trails Open to Motorcycles Only Special Vehicle Designation (See Table) Seasonal Designation (See Table) (Used along with road or trail listed above) Interstate Highways, US, State, County Other Public Roads 	<ul style="list-style-type: none"> Dispersed Camping (DC) Both Sides DC, Left Side DC, Right Side (See table for DC/GR information) Open To Cross Country Travel Forest or Unit Boundary National Forest System Lands Non-National Forest System Lands within the National Forest Wilderness 	<ul style="list-style-type: none"> Political Boundary Lakes and Rivers Township and Range Lines Section Lines FS Campground Motorized Trailhead Peaks Milepost Marker
---	--	---

Motor Vehicle Use Map - Deschutes National Forest 2021

Map No. 51

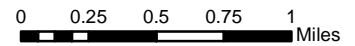
600000

605000



28	29	30	31	32
33	34	35	36	37
40	41	42	43	44
48	49	50	51	52
60	61	62	63	64
70	74	75	76	77
86	87	88	89	91

Albers Projection
 North American Datum of 1983 (NAD 83)
 Universal Transverse Mercator, zone 10N



<ul style="list-style-type: none"> Roads Open to Highway Legal Vehicles Only Roads Open to All Vehicles Trails Open to All Vehicles Trails Open to Vehicles 50" or Less in Width Trails Open to Wheeled Vehicles 50" or Less in Width Trails Open to Motorcycles Only Special Vehicle Designation (See Table) Seasonal Designation (See Table) (Used along with road or trail listed above) Interstate Highways, US, State, County Other Public Roads 	<ul style="list-style-type: none"> Dispersed Camping (DC) Both Sides DC, Left Side DC, Right Side (See table for DC/GR information) Open To Cross Country Travel Forest or Unit Boundary National Forest System Lands Non-National Forest System Lands within the National Forest Wilderness 	<ul style="list-style-type: none"> Political Boundary Lakes and Rivers Township and Range Lines Section Lines FS Campground Motorized Trailhead Peaks Milepost Marker
---	--	---

Motor Vehicle Use Map - Deschutes National Forest 2021

Map No. 52

610000

4855000

121°36'30"W

615000

4850000

43°50'0"N

43°50'0"N

43°50'0"N

43°50'0"N

43°50'0"N

43°50'0"N

43°50'0"N

43°50'0"N

43°50'0"N

43°50'0"N

43°50'0"N

43°50'0"N

43°50'0"N

43°50'0"N

43°50'0"N

43°50'0"N

43°50'0"N

43°50'0"N

43°50'0"N

43°50'0"N

43°50'0"N

43°50'0"N

43°50'0"N

43°50'0"N

43°50'0"N

43°50'0"N

43°50'0"N

43°50'0"N

43°50'0"N

43°50'0"N

43°50'0"N

43°50'0"N

43°50'0"N

43°50'0"N

43°50'0"N

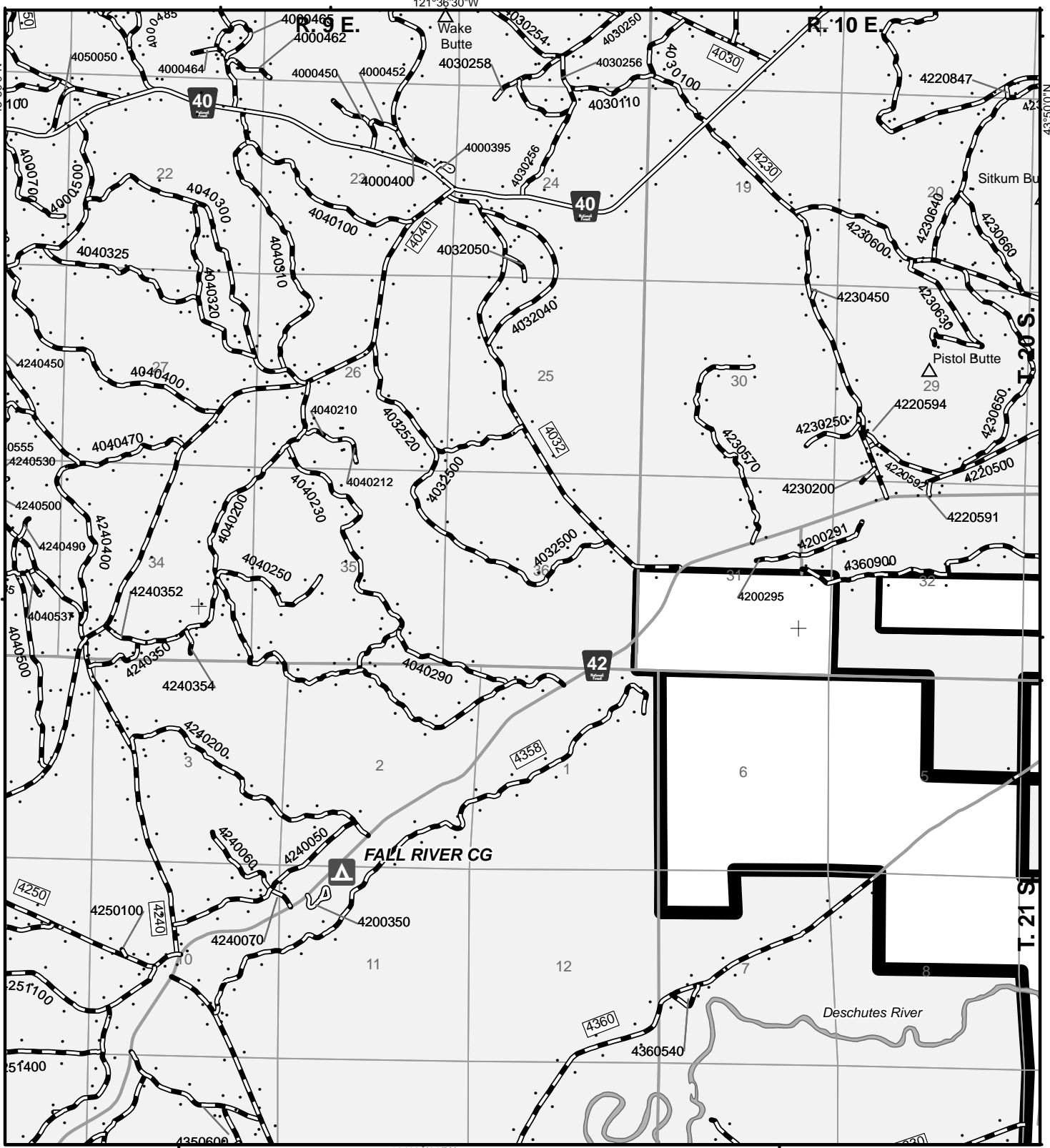
43°50'0"N

43°50'0"N

43°50'0"N

43°50'0"N

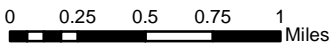
43°50'0"N



610000

615000

Albers Projection
North American Datum of 1983 (NAD 83)
Universal Transverse Mercator, zone 10N

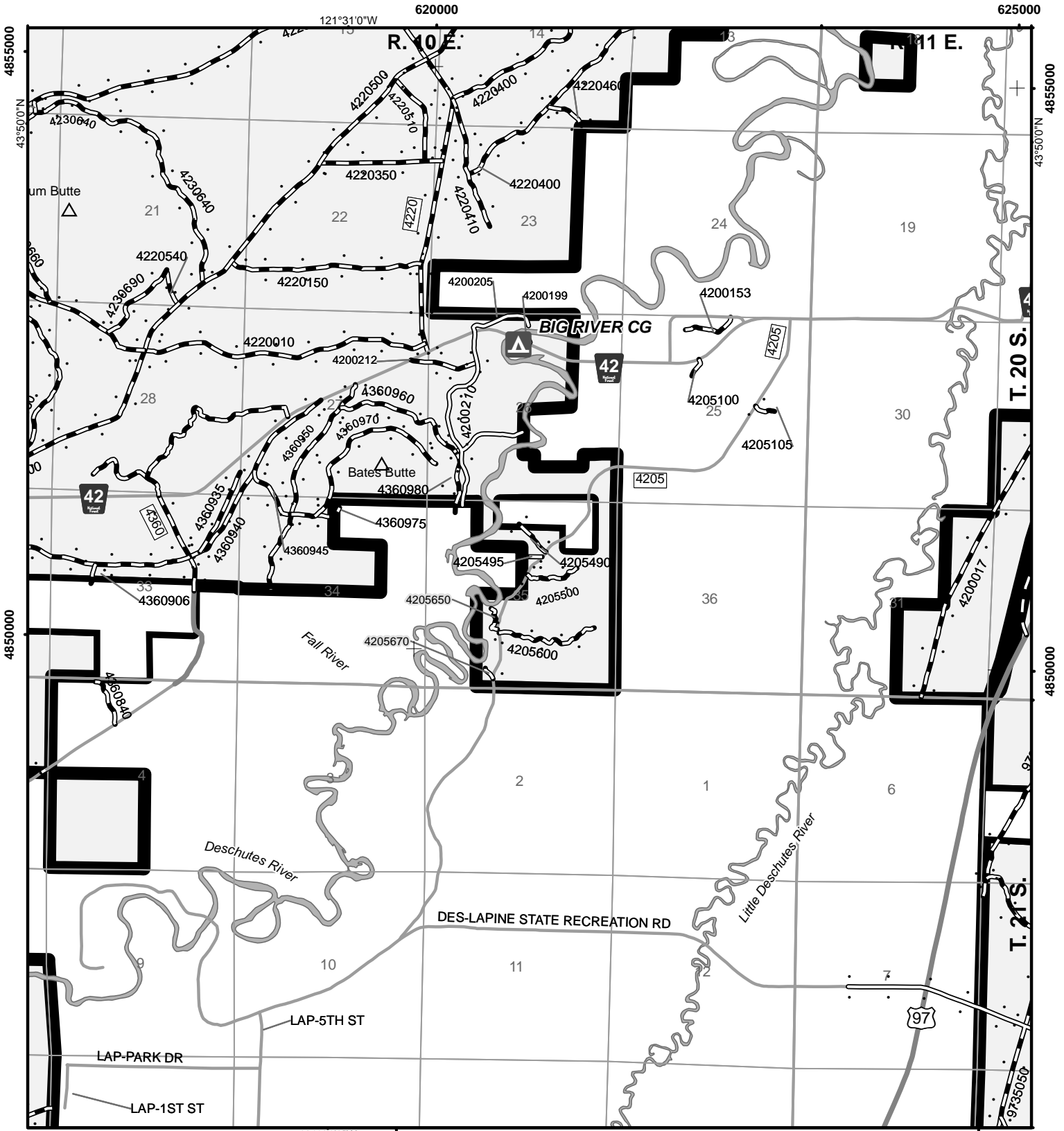


28	29	30	31	32	*
33	34	35	36	37	38
40	41	42	43	44	45
49	50	51	52	53	54
61	62	63	64	65	66
74	75	76	77	78	79
87	88	89	90	91	92
					93

- Roads Open to Highway Legal Vehicles Only
- Roads Open to All Vehicles
- Trails Open to All Vehicles
- Trails Open to Vehicles 50" or Less in Width
- Trails Open to Wheeled Vehicles 50" or Less in Width
- Trails Open to Motorcycles Only
- Special Vehicle Designation (See Table)
- Seasonal Designation (See Table)
- (Used along with road or trail listed above)
- Interstate
- Highways, US, State, County
- Other Public Roads
- Dispersed Camping (DC) Both Sides
- DC, Left Side
- DC, Right Side (See table for DC/GR information)
- Open To Cross Country Travel
- Forest or Unit Boundary
- National Forest System Lands
- Non-National Forest System Lands within the National Forest
- Wilderness
- Political Boundary
- Lakes and Rivers
- Township and Range Lines
- Section Lines
- FS Campground
- Motorized Trailhead
- Peaks
- Milepost Marker

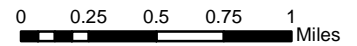
Motor Vehicle Use Map - Deschutes National Forest 2021

Map No. 53



28	29	30	31	32		
33	34	35	36	37	38	39
40	41	42	43	44	45	46
50	51	52	53	54	55	56
62	63	64	65	66	67	68
75	76	77	78	79	80	81
88	89	90	91	92	93	94

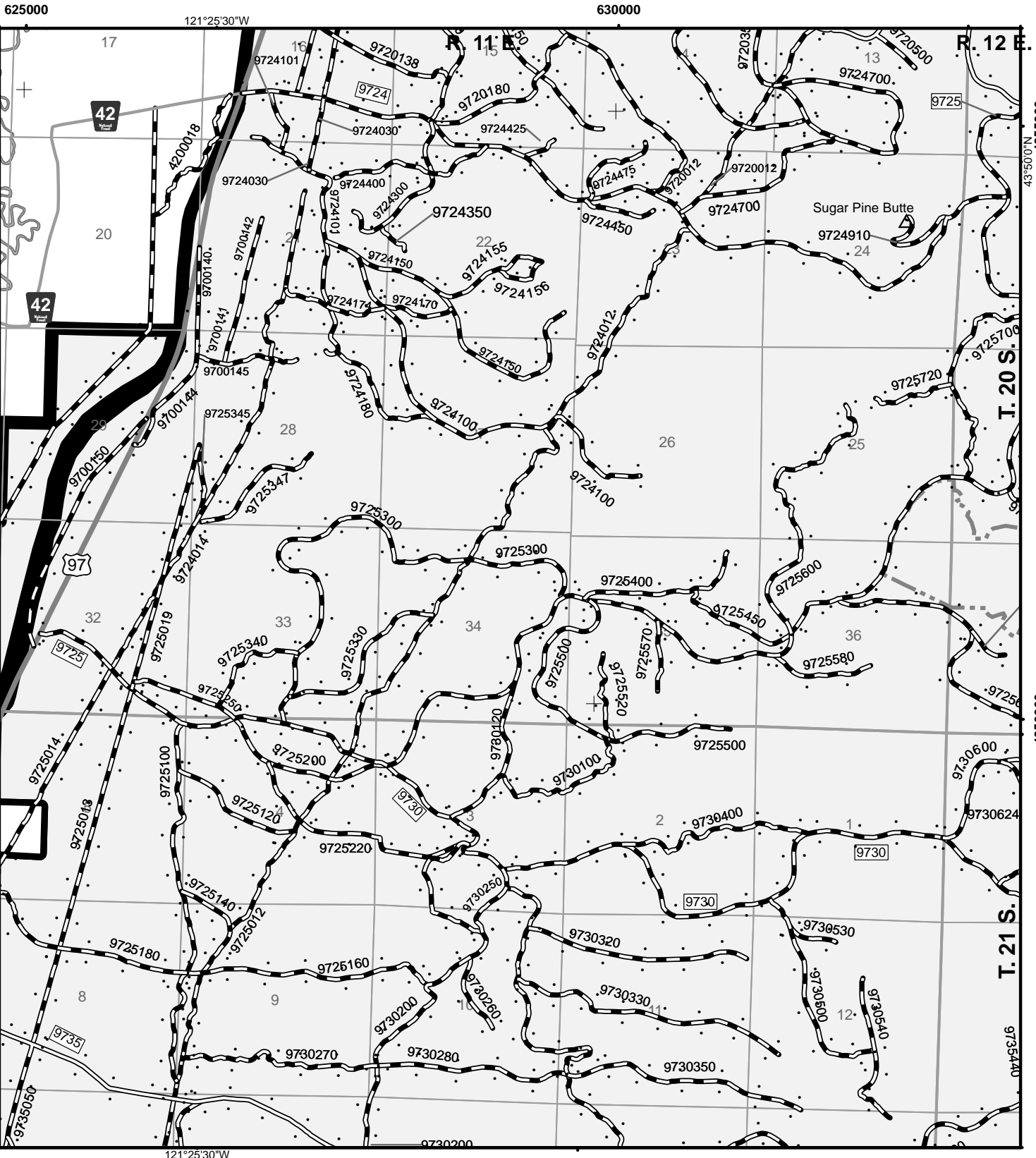
Albers Projection
 North American Datum of 1983 (NAD 83)
 Universal Transverse Mercator, zone 10N



Roads Open to Highway Legal Vehicles Only	Dispersed Camping (DC) Both Sides	Political Boundary
Roads Open to All Vehicles	DC, Left Side	Lakes and Rivers
Trails Open to All Vehicles	DC, Right Side	Township and Range Lines
Trails Open to Vehicles 50" or Less in Width	(See table for DC/GR information)	Section Lines
Trails Open to Wheeled Vehicles 50" or Less in Width	Open To Cross Country Travel	FS Campground
Trails Open to Motorcycles Only	Forest or Unit Boundary	Motorized Trailhead
Special Vehicle Designation (See Table)	National Forest System Lands	Peaks
Seasonal Designation (See Table)	Non-National Forest System Lands within the National Forest	Milepost Marker
(Used along with road or trail listed above)	Wilderness	
Interstate		
Highways, US, State, County		
Other Public Roads		

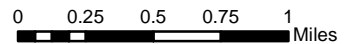
Motor Vehicle Use Map - Deschutes National Forest 2021

Map No. 54

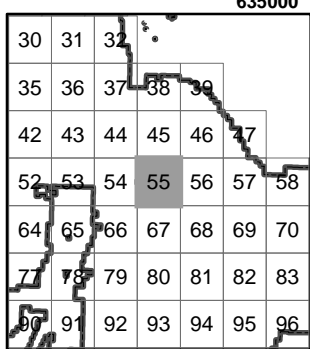
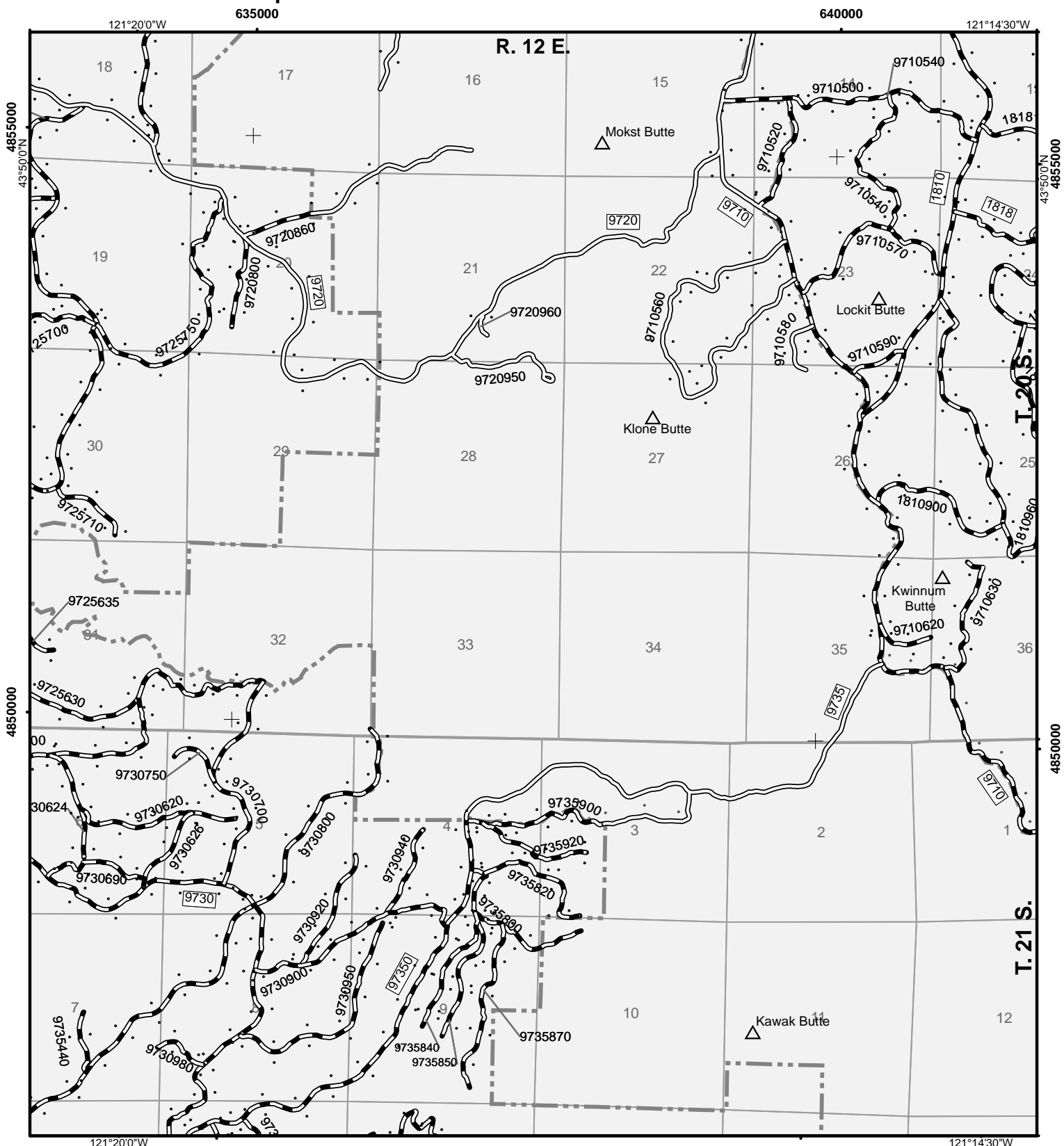


29	30	31	32	33	34
34	35	36	37	38	39
41	42	43	44	45	46
47	48	49	50	51	52
53	54	55	56	57	58
59	60	61	62	63	64
65	66	67	68	69	70
71	72	73	74	75	76
77	78	79	80	81	82
83	84	85	86	87	88
89	90	91	92	93	94
95	96	97	98	99	100

Albers Projection
 North American Datum of 1983 (NAD 83)
 Universal Transverse Mercator, zone 10N



Roads Open to Highway Legal Vehicles Only	Dispersed Camping (DC) Both Sides	Political Boundary
Roads Open to All Vehicles	DC, Left Side	Lakes and Rivers
Trails Open to All Vehicles	DC, Right Side	Township and Range Lines
Trails Open to Vehicles 50\"/> or Less in Width	(See table for DC/GR information)	Section Lines
Trails Open to Wheeled Vehicles 50\"/> or Less in Width	Open To Cross Country Travel	FS Campground
Trails Open to Motorcycles Only	Forest or Unit Boundary	Motorized Trailhead
Special Vehicle Designation (See Table)	National Forest System Lands	Peaks
Seasonal Designation (See Table)	Non-National Forest System Lands within the National Forest	Milepost Marker
(Used along with road or trail listed above)	Wilderness	
Interstate		
Highways, US, State, County		
Other Public Roads		



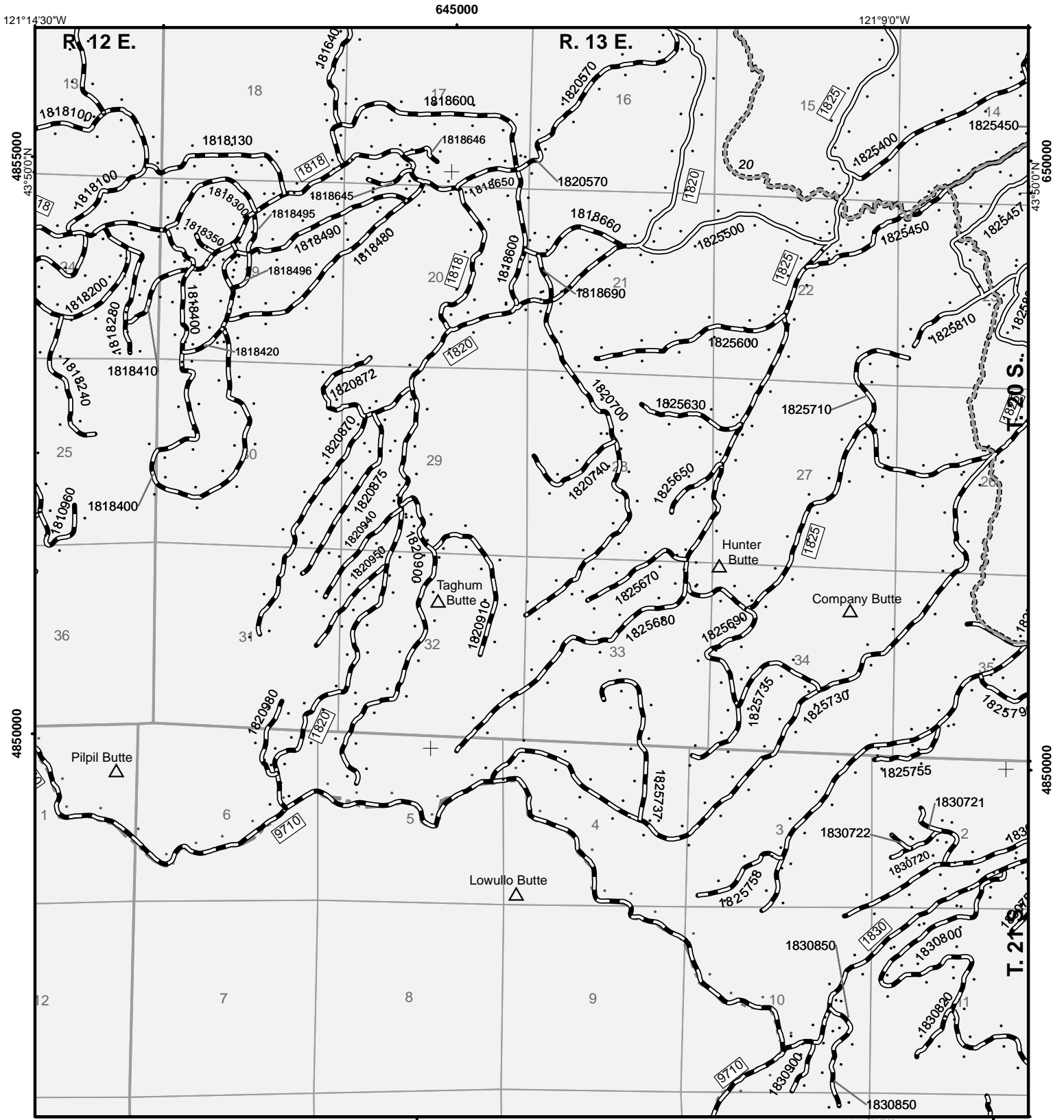
Albers Projection
 North American Datum of 1983 (NAD 83)
 Universal Transverse Mercator, zone 10N



Roads Open to Highway Legal Vehicles Only	Dispersed Camping (DC) Both Sides	Political Boundary
Roads Open to All Vehicles	DC, Left Side	Lakes and Rivers
Trails Open to All Vehicles	DC, Right Side	Township and Range Lines
Trails Open to Vehicles 50" or Less in Width	(See table for DC/GR information)	Section Lines
Trails Open to Wheeled Vehicles 50" or Less in Width	Open To Cross Country Travel	FS Campground
Trails Open to Motorcycles Only	Forest or Unit Boundary	Motorized Trailhead
Special Vehicle Designation (See Table)	National Forest System Lands	Peaks
Seasonal Designation (See Table)	Non-National Forest System Lands within the National Forest	Milepost Marker
(Used along with road or trail listed above)	Wilderness	
Interstate		
Highways, US, State, County		
Other Public Roads		

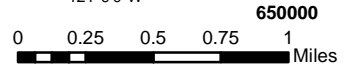
Motor Vehicle Use Map - Deschutes National Forest 2021

Map No. 56



31	32	33	34	35
36	37	38	39	40
43	44	45	46	47
53	54	55	56	57
65	66	67	68	69
78	79	80	81	82
91	92	93	94	95

Albers Projection
 North American Datum of 1983 (NAD 83)
 Universal Transverse Mercator, zone 10N



<ul style="list-style-type: none"> Roads Open to Highway Legal Vehicles Only Roads Open to All Vehicles Trails Open to All Vehicles Trails Open to Vehicles 50" or Less in Width Trails Open to Wheeled Vehicles 50" or Less in Width Trails Open to Motorcycles Only Special Vehicle Designation (See Table) Seasonal Designation (See Table) (Used along with road or trail listed above) Interstate Highways, US, State, County Other Public Roads 	<ul style="list-style-type: none"> Dispersed Camping (DC) Both Sides DC, Left Side DC, Right Side (See table for DC/GR information) Open To Cross Country Travel Forest or Unit Boundary National Forest System Lands Non-National Forest System Lands within the National Forest Wilderness 	<ul style="list-style-type: none"> Political Boundary Lakes and Rivers Township and Range Lines Section Lines FS Campground Motorized Trailhead Peaks Milepost Marker
---	--	---

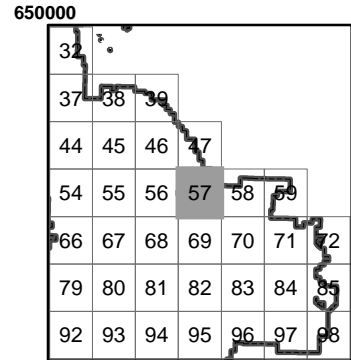
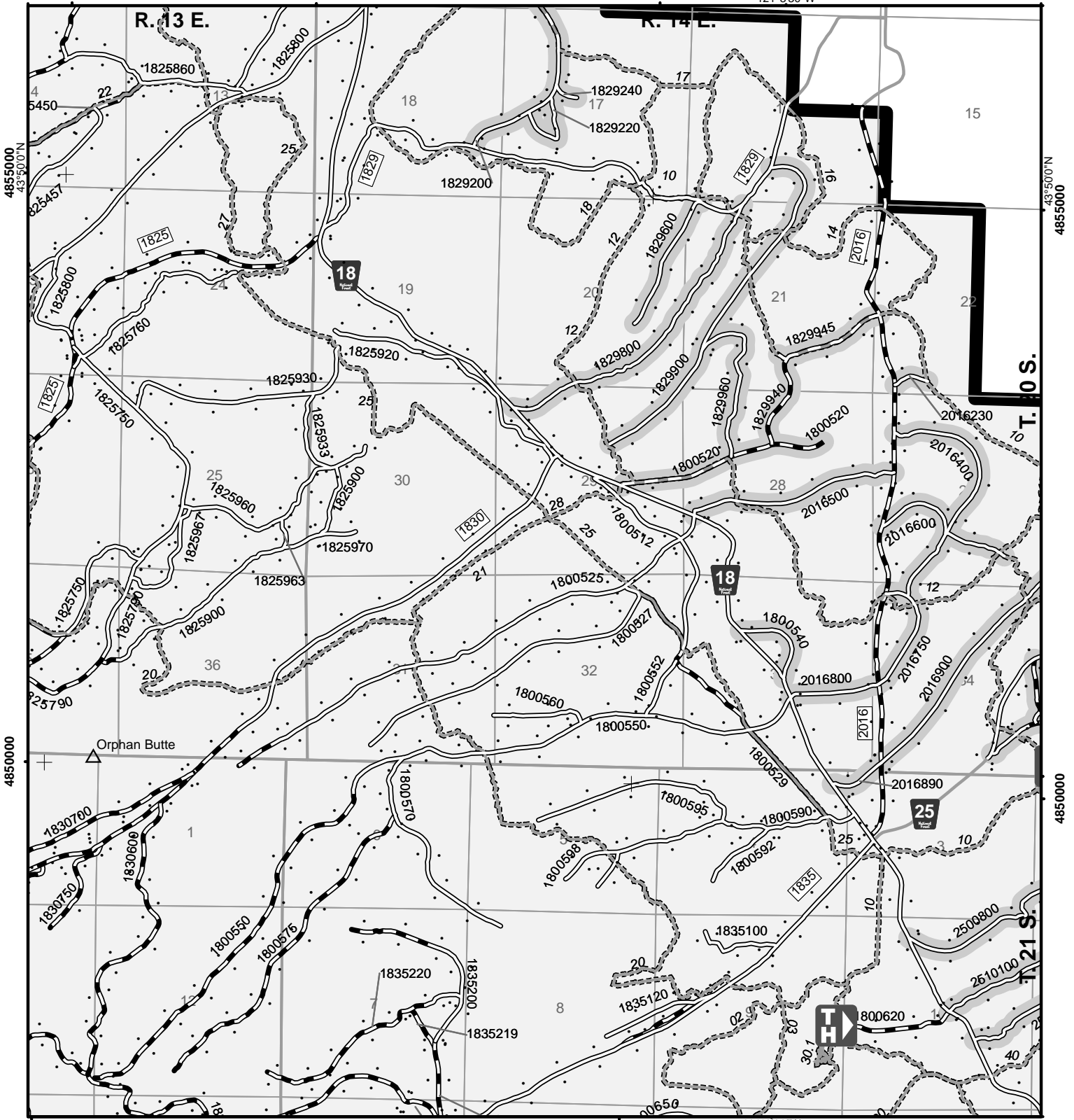
Motor Vehicle Use Map - Deschutes National Forest 2021

Map No. 57

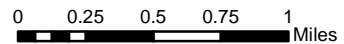
650000

655000

121°3'30"W



Albers Projection
North American Datum of 1983 (NAD 83)
Universal Transverse Mercator, zone 10N



Roads Open to Highway Legal Vehicles Only	Dispersed Camping (DC) Both Sides	Political Boundary
Roads Open to All Vehicles	DC, Left Side	Lakes and Rivers
Trails Open to All Vehicles	DC, Right Side	Township and Range Lines
Trails Open to Vehicles 50" or Less in Width	(See table for DC/GR information)	Section Lines
Trails Open to Wheeled Vehicles 50" or Less in Width	Open To Cross Country Travel	FS Campground
Trails Open to Motorcycles Only	Forest or Unit Boundary	Motorized Trailhead
Special Vehicle Designation (See Table)	National Forest System Lands	Peaks
Seasonal Designation (See Table)	Non-National Forest System Lands within the National Forest	Milepost Marker
(Used along with road or trail listed above)	Wilderness	
Interstate		
Highways, US, State, County		
Other Public Roads		

660000

120°58'0"W

665000

R. 14 E.

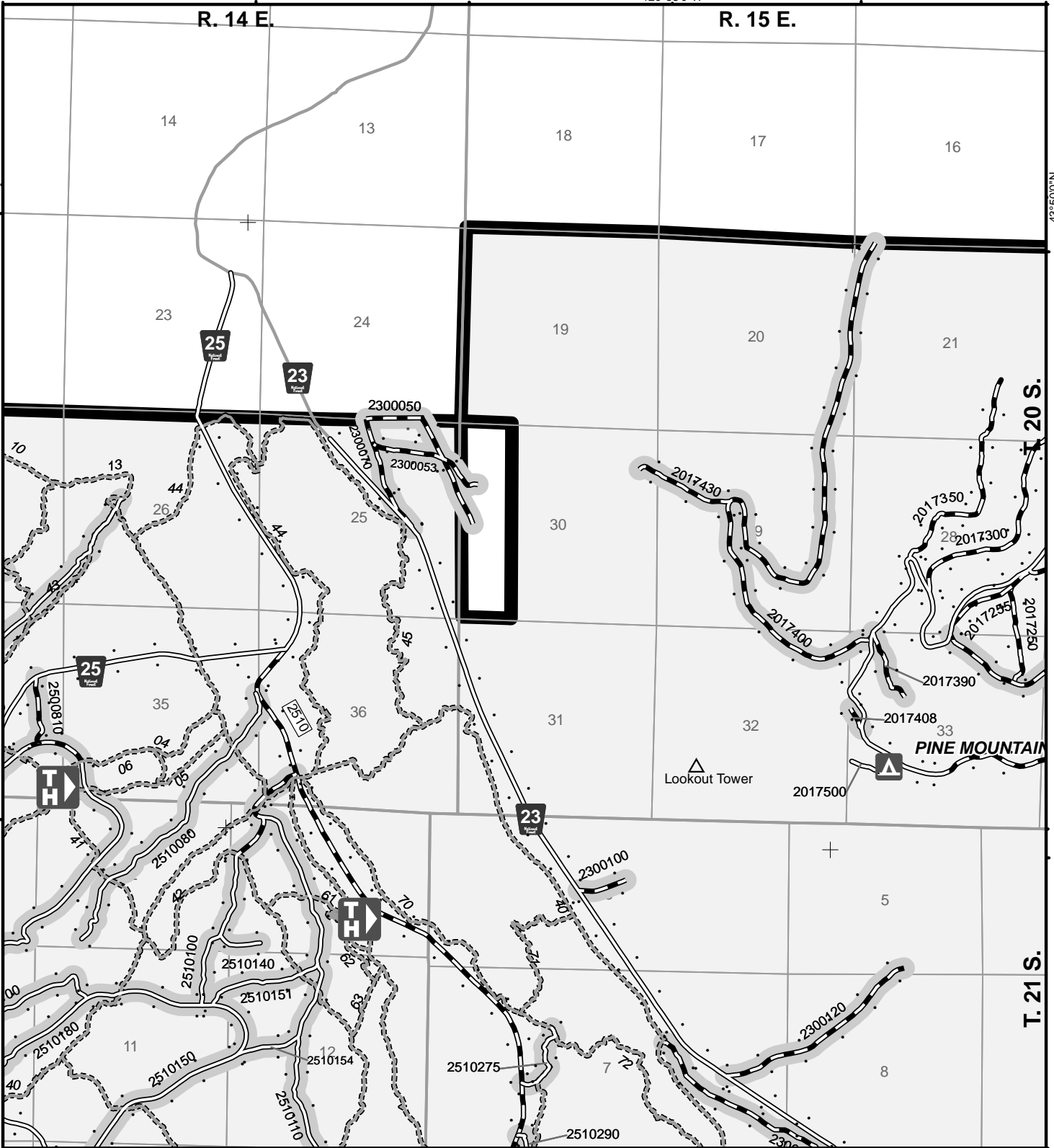
R. 15 E.

4850000

4850000

4850000

4850000

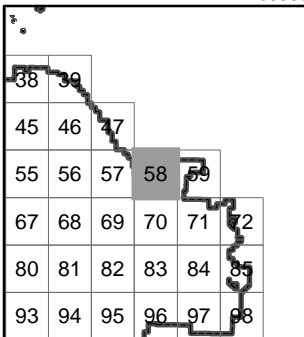
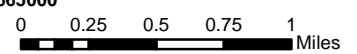


120°58'0"W

665000

660000

Albers Projection
 North American Datum of 1983 (NAD 83)
 Universal Transverse Mercator, zone 10N



Roads Open to Highway Legal Vehicles Only	Dispersed Camping (DC) Both Sides	Political Boundary
Roads Open to All Vehicles	DC, Left Side	Lakes and Rivers
Trails Open to All Vehicles	DC, Right Side	Township and Range Lines
Trails Open to Vehicles 50" or Less in Width	(See table for DC/GR information)	Section Lines
Trails Open to Wheeled Vehicles 50" or Less in Width	Open To Cross Country Travel	FS Campground
Trails Open to Motorcycles Only	Forest or Unit Boundary	Motorized Trailhead
Special Vehicle Designation (See Table)	National Forest System Lands	Peaks
Seasonal Designation (See Table)	Non-National Forest System Lands within the National Forest	Milepost Marker
(Used along with road or trail listed above)	Wilderness	
Interstate		
Highways, US, State, County		
Other Public Roads		

670000

120°52'30"W

R. 15 E.

R. 16 E.

4855000
43°50'0"N

4855000
43°50'0"N

T. 20 S.

675000

T. 21 S.

4850000

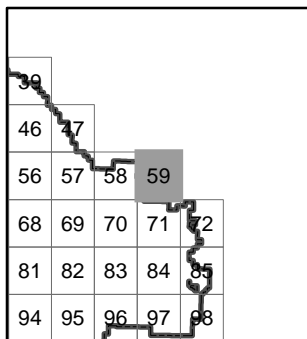
670000

120°52'30"W

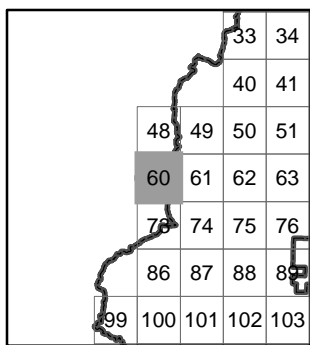
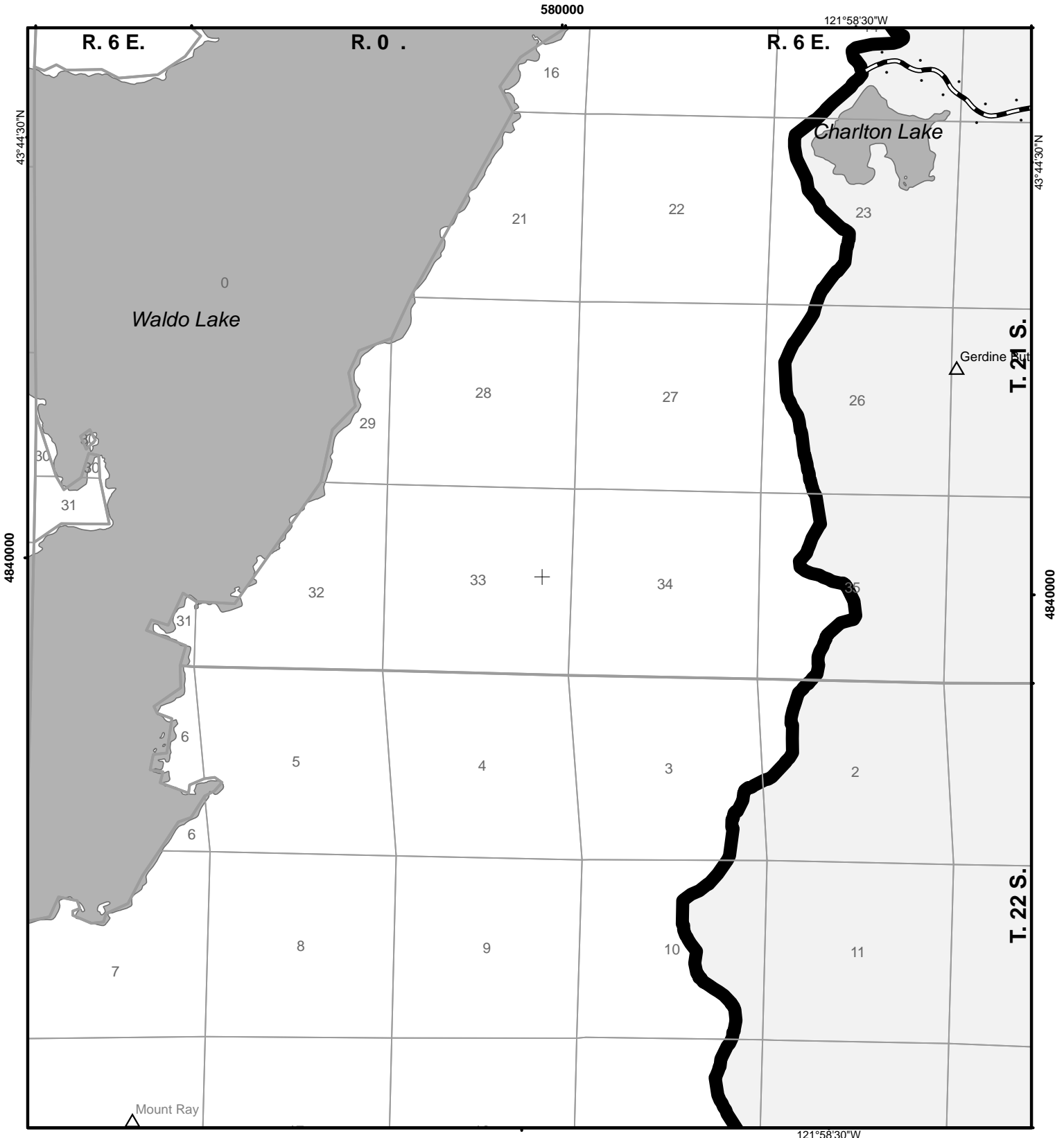
675000

Albers Projection
North American Datum of 1983 (NAD 83)
Universal Transverse Mercator, zone 10N

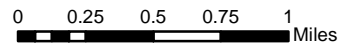
0 0.25 0.5 0.75 1 Miles



<ul style="list-style-type: none"> Roads Open to Highway Legal Vehicles Only Roads Open to All Vehicles Trails Open to All Vehicles Trails Open to Vehicles 50" or Less in Width Trails Open to Wheeled Vehicles 50" or Less in Width Trails Open to Motorcycles Only Special Vehicle Designation (See Table) Seasonal Designation (See Table) (Used along with road or trail listed above) Interstate Highways, US, State, County Other Public Roads 	<ul style="list-style-type: none"> Dispersed Camping (DC) Both Sides DC, Left Side DC, Right Side (See table for DC/GR information) Open To Cross Country Travel Forest or Unit Boundary National Forest System Lands Non-National Forest System Lands within the National Forest Wilderness 	<ul style="list-style-type: none"> Political Boundary Lakes and Rivers Township and Range Lines Section Lines FS Campground Motorized Trailhead Peaks Milepost Marker
---	--	---



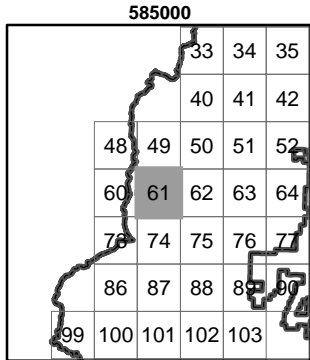
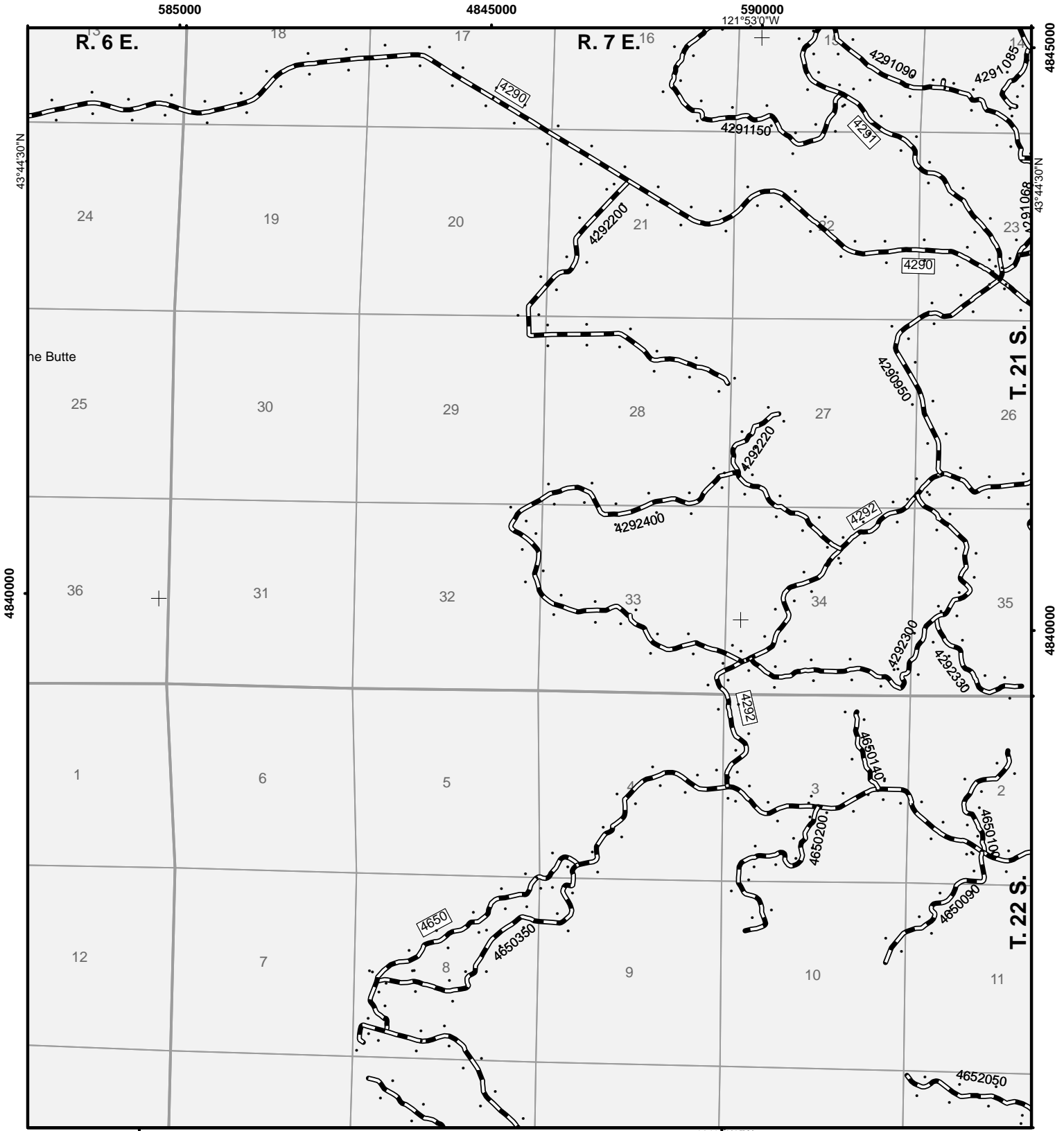
Albers Projection
 North American Datum of 1983 (NAD 83)
 Universal Transverse Mercator, zone 10N



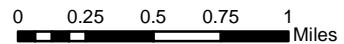
<ul style="list-style-type: none"> Roads Open to Highway Legal Vehicles Only Roads Open to All Vehicles Trails Open to All Vehicles Trails Open to Vehicles 50" or Less in Width Trails Open to Wheeled Vehicles 50" or Less in Width Trails Open to Motorcycles Only Special Vehicle Designation (See Table) Seasonal Designation (See Table) (Used along with road or trail listed above) Interstate Highways, US, State, County Other Public Roads 	<ul style="list-style-type: none"> Dispersed Camping (DC) Both Sides DC, Left Side DC, Right Side (See table for DC/GR information) Open To Cross Country Travel Forest or Unit Boundary National Forest System Lands Non-National Forest System Lands within the National Forest Wilderness 	<ul style="list-style-type: none"> Political Boundary Lakes and Rivers Township and Range Lines Section Lines FS Campground Motorized Trailhead Peaks Milepost Marker
---	--	---

Motor Vehicle Use Map - Deschutes National Forest 2021

Map No. 61



Albers Projection
 North American Datum of 1983 (NAD 83)
 Universal Transverse Mercator, zone 10N



Roads Open to Highway Legal Vehicles Only	Dispersed Camping (DC) Both Sides	Political Boundary
Roads Open to All Vehicles	DC, Left Side	Lakes and Rivers
Trails Open to All Vehicles	DC, Right Side	Township and Range Lines
Trails Open to Vehicles 50" or Less in Width	(See table for DC/GR information)	Section Lines
Trails Open to Wheeled Vehicles 50" or Less in Width	Open To Cross Country Travel	FS Campground
Trails Open to Motorcycles Only	Forest or Unit Boundary	Motorized Trailhead
Special Vehicle Designation (See Table)	National Forest System Lands	Peaks
Seasonal Designation (See Table)	Non-National Forest System Lands within the National Forest	Milepost Marker
(Used along with road or trail listed above)	Wilderness	
Interstate		
Highways, US, State, County		
Other Public Roads		

595000

121°47'30"W

600000

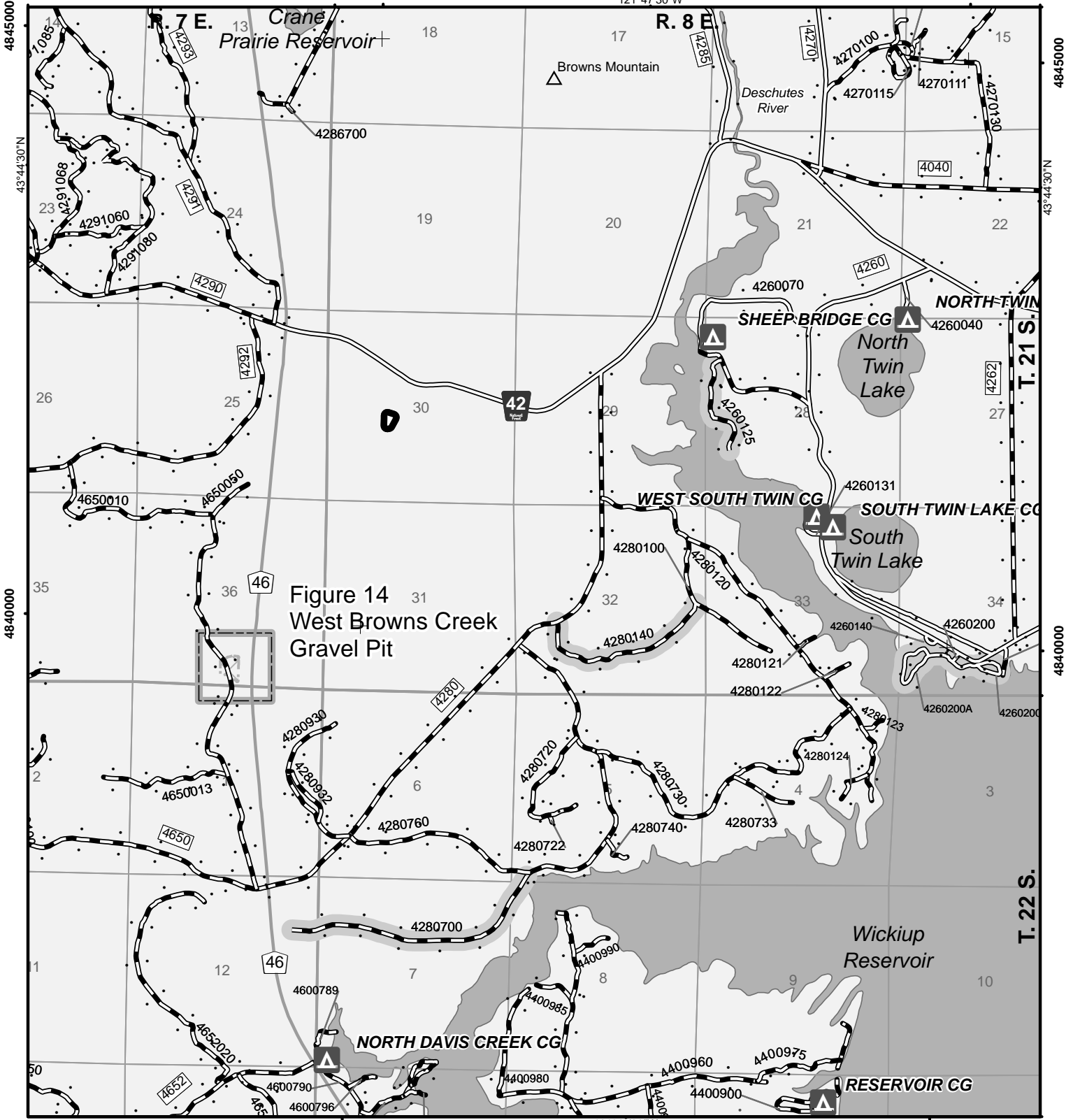
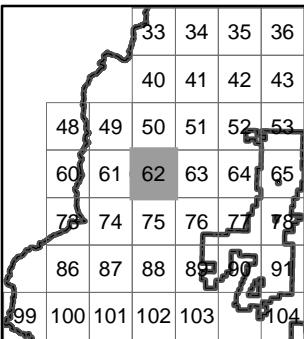


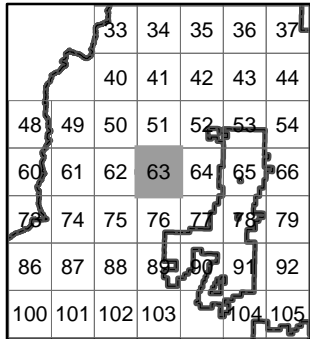
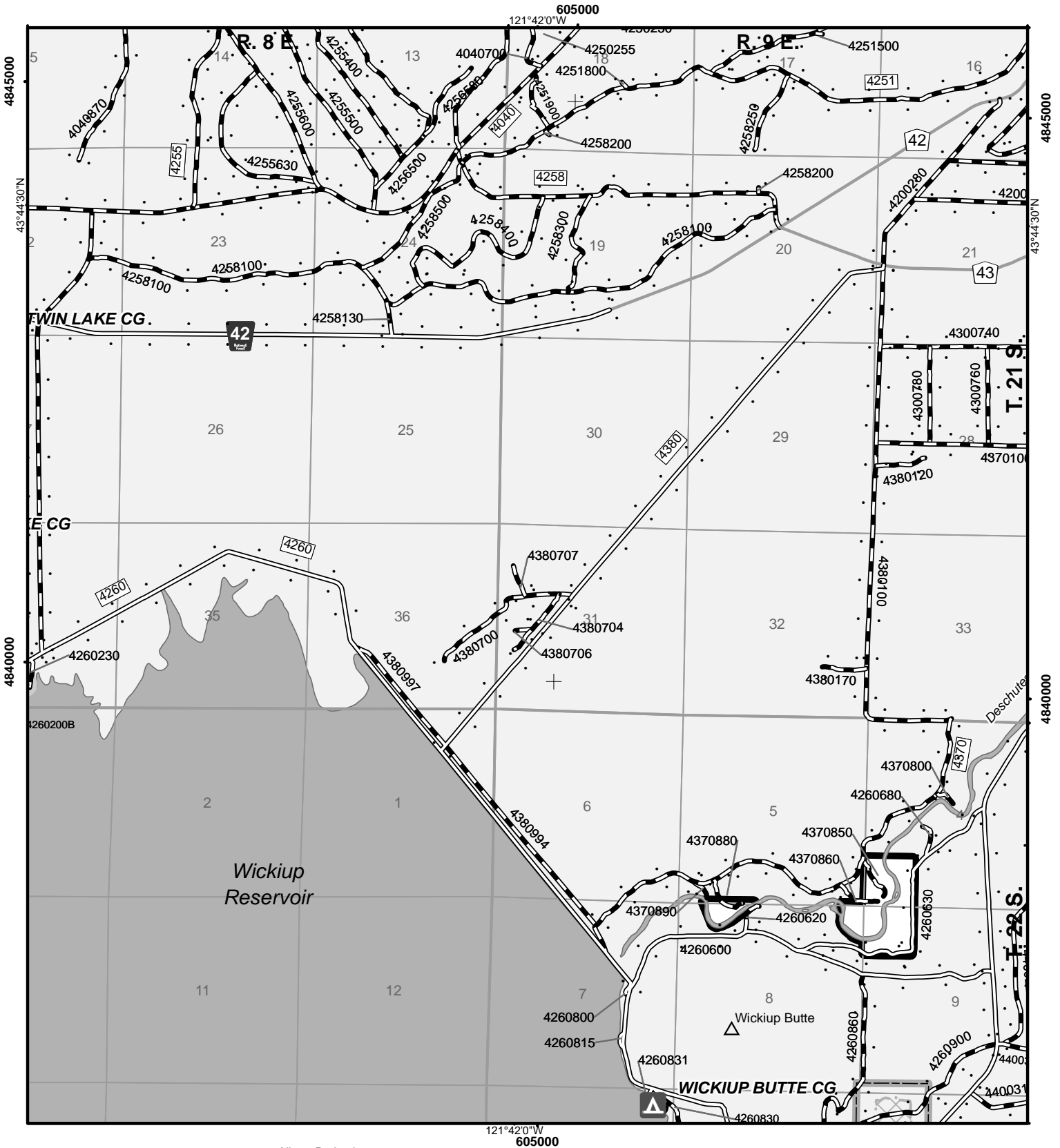
Figure 14
West Browns Creek
Gravel Pit

595000
Albers Projection
North American Datum of 1983 (NAD 83)
Universal Transverse Mercator, zone 10N

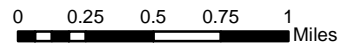
600000
0 0.25 0.5 0.75 1 Miles



<ul style="list-style-type: none"> — Roads Open to Highway Legal Vehicles Only — Roads Open to All Vehicles — Trails Open to All Vehicles — Trails Open to Vehicles 50" or Less in Width Trails Open to Wheeled Vehicles 50" or Less in Width Trails Open to Motorcycles Only ----- Special Vehicle Designation (See Table) ----- Seasonal Designation (See Table) (Used along with road or trail listed above) — Interstate — Highways, US, State, County — Other Public Roads 	<ul style="list-style-type: none"> Dispersed Camping (DC) Both Sides DC, Left Side DC, Right Side (See table for DC/GR information) Open To Cross Country Travel — Forest or Unit Boundary — National Forest System Lands — Non-National Forest System Lands within the National Forest — Wilderness 	<ul style="list-style-type: none"> ----- Political Boundary — Lakes and Rivers — Township and Range Lines — Section Lines ▲ FS Campground ▲ Motorized Trailhead ▲ Peaks ▲ Milepost Marker
--	--	---



Albers Projection
 North American Datum of 1983 (NAD 83)
 Universal Transverse Mercator, zone 10N



<ul style="list-style-type: none"> Roads Open to Highway Legal Vehicles Only Roads Open to All Vehicles Trails Open to All Vehicles Trails Open to Vehicles 50" or Less in Width Trails Open to Wheeled Vehicles 50" or Less in Width Trails Open to Motorcycles Only Special Vehicle Designation (See Table) Seasonal Designation (See Table) (Used along with road or trail listed above) Interstate Highways, US, State, County Other Public Roads 	<ul style="list-style-type: none"> Dispersed Camping (DC) Both Sides DC, Left Side DC, Right Side (See table for DC/GR information) Open To Cross Country Travel Forest or Unit Boundary National Forest System Lands Non-National Forest System Lands within the National Forest Wilderness 	<ul style="list-style-type: none"> Political Boundary Lakes and Rivers Township and Range Lines Section Lines FS Campground Motorized Trailhead Peaks Milepost Marker
---	--	---

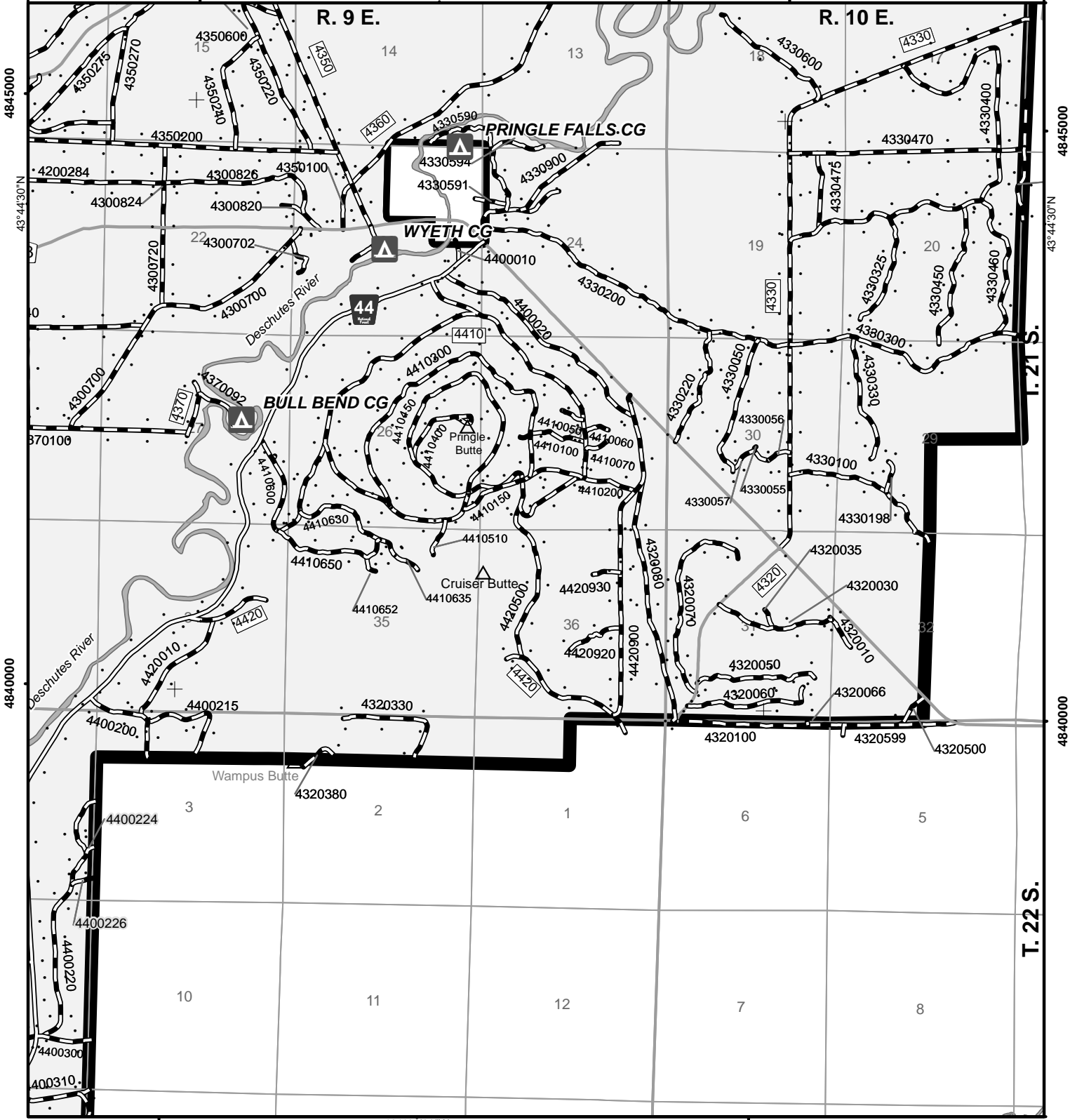
Motor Vehicle Use Map - Deschutes National Forest 2021

Map No. 64

610000

121°36'30"W

615000



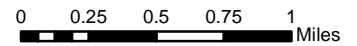
610000

121°36'30"W

615000

33	34	35	36	37	38	
40	41	42	43	44	45	
49	50	51	52	53	54	55
61	62	63	64	65	66	67
74	75	76	77	78	79	80
87	88	89	90	91	92	93
101	102	103	104	105	106	

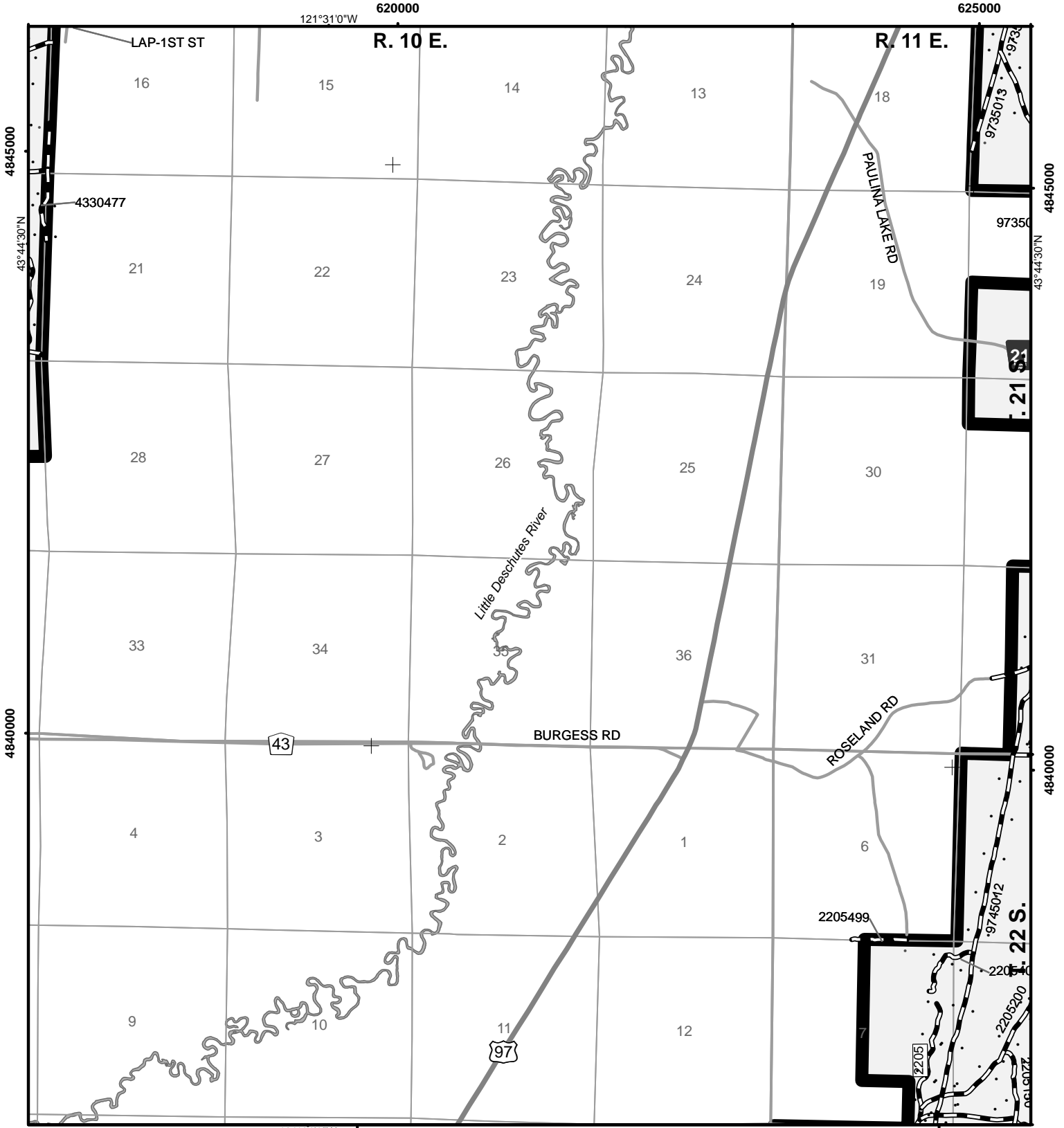
Albers Projection
North American Datum of 1983 (NAD 83)
Universal Transverse Mercator, zone 10N



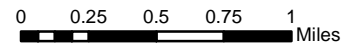
<ul style="list-style-type: none"> Roads Open to Highway Legal Vehicles Only Roads Open to All Vehicles Trails Open to All Vehicles Trails Open to Vehicles 50" or Less in Width Trails Open to Wheeled Vehicles 50" or Less in Width Trails Open to Motorcycles Only Special Vehicle Designation (See Table) Seasonal Designation (See Table) (Used along with road or trail listed above) Interstate Highways, US, State, County Other Public Roads 	<ul style="list-style-type: none"> Dispersed Camping (DC) Both Sides DC, Left Side DC, Right Side (See table for DC/GR information) Open To Cross Country Travel Forest or Unit Boundary National Forest System Lands Non-National Forest System Lands within the National Forest Wilderness 	<ul style="list-style-type: none"> Political Boundary Lakes and Rivers Township and Range Lines Section Lines FS Campground Motorized Trailhead Peaks Milepost Marker
---	--	---

Motor Vehicle Use Map - Deschutes National Forest 2021

Map No. 65



620000
 Albers Projection
 North American Datum of 1983 (NAD 83)
 Universal Transverse Mercator, zone 10N



33	34	35	36	37	38	39
40	41	42	43	44	45	46
50	51	52	53	54	55	56
62	63	64	65	66	67	68
75	76	77	78	79	80	81
88	89	90	91	92	93	94
102	103	104	105	106	107	

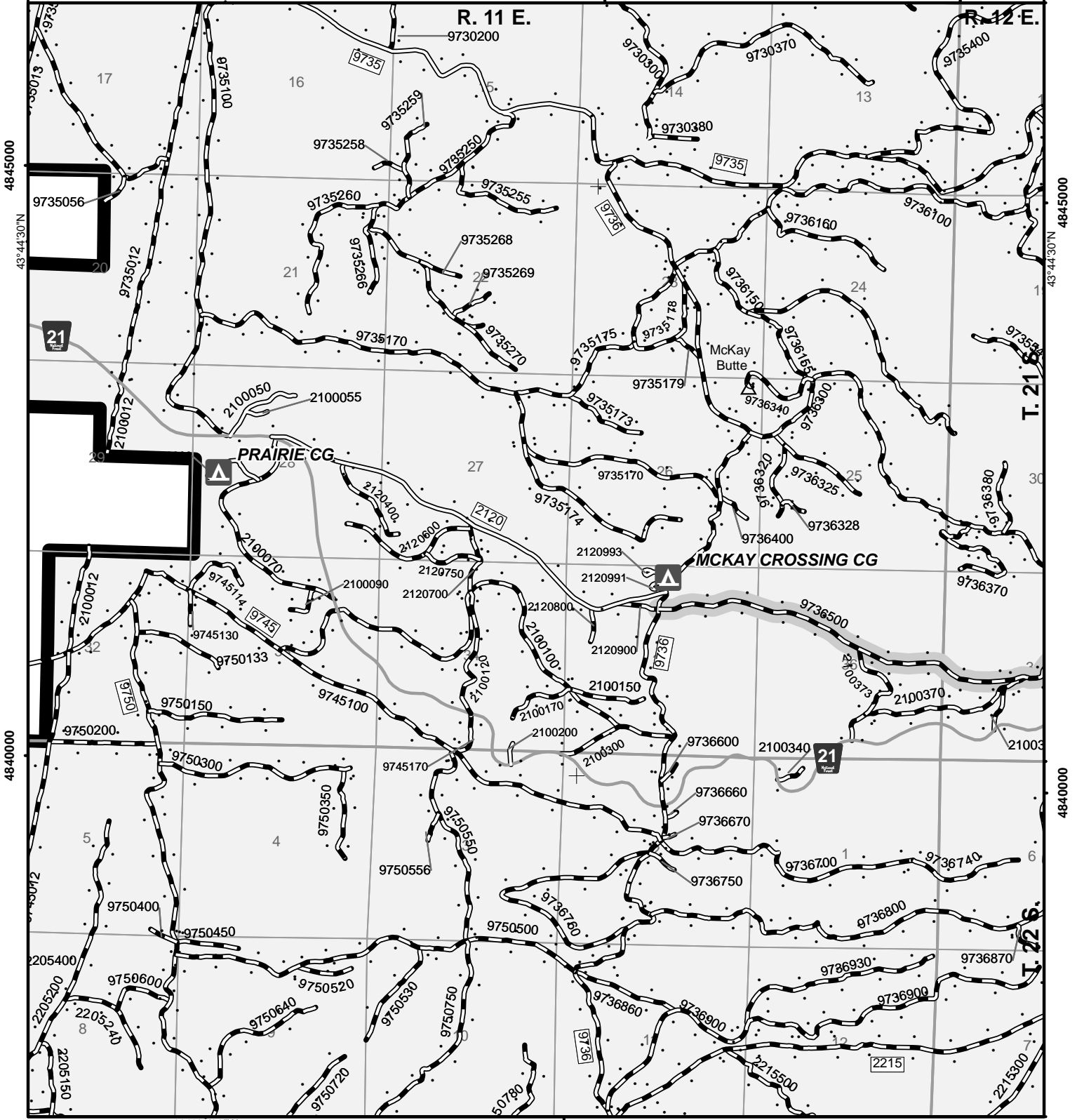
Roads Open to Highway Legal Vehicles Only	Dispersed Camping (DC) Both Sides	Political Boundary
Roads Open to All Vehicles	DC, Left Side	Lakes and Rivers
Trails Open to All Vehicles	DC, Right Side	Township and Range Lines
Trails Open to Vehicles 50" or Less in Width	(See table for DC/GR information)	Section Lines
Trails Open to Wheeled Vehicles 50" or Less in Width	Open To Cross Country Travel	FS Campground
Trails Open to Motorcycles Only	Forest or Unit Boundary	Motorized Trailhead
Special Vehicle Designation (See Table)	National Forest System Lands	Peaks
Seasonal Designation (See Table)	Non-National Forest System Lands within the National Forest	Milepost Marker
(Used along with road or trail listed above)	Wilderness	
Interstate		
Highways, US, State, County		
Other Public Roads		

630000

121°25'30"W

R. 11 E.

R. 12 E.

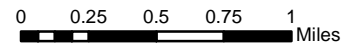


121°25'30"W

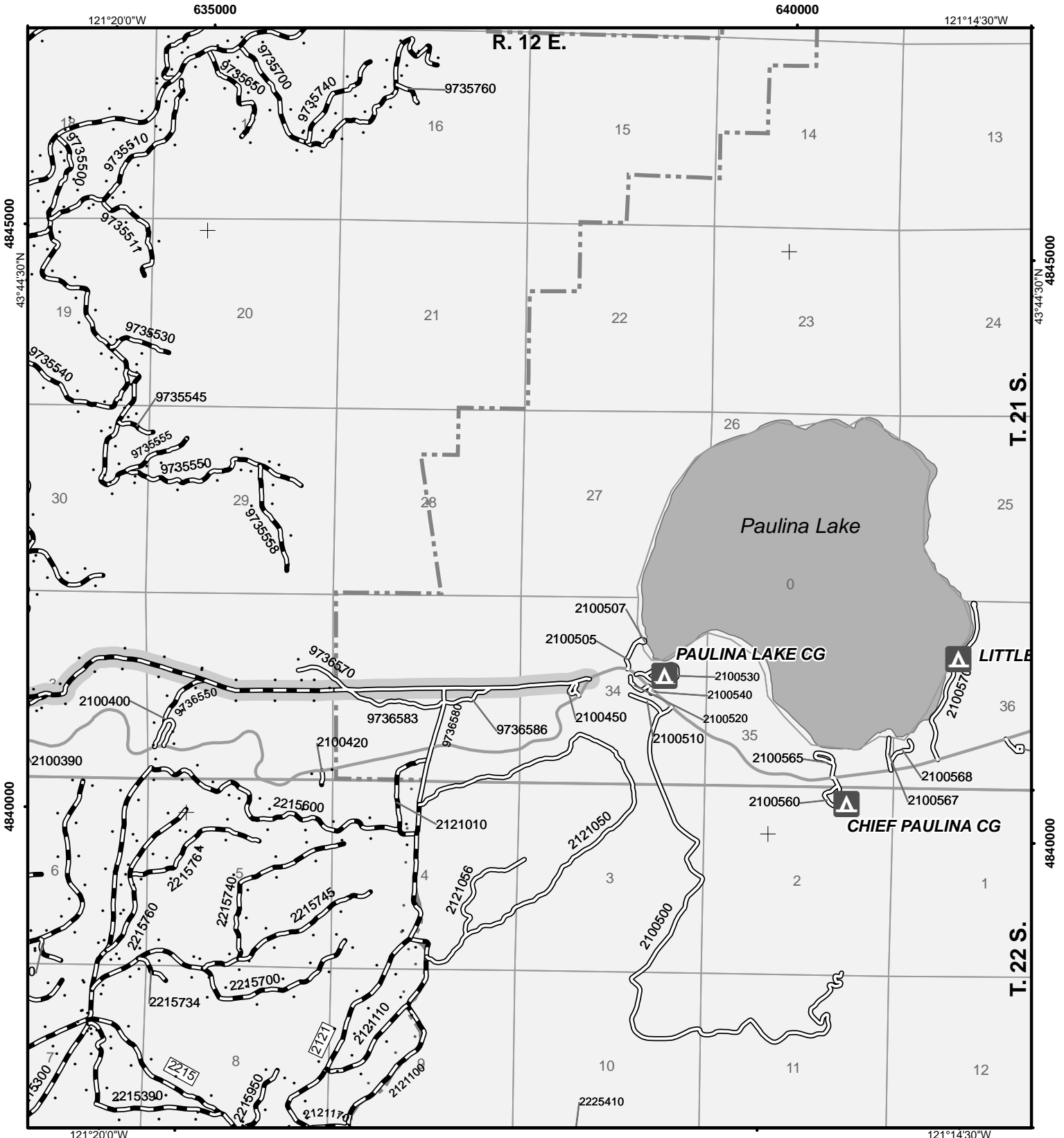
630000

34	35	36	37	38	39	
41	42	43	44	45	46	47
51	52	53	54	55	56	57
63	64	65	66	67	68	69
76	77	78	79	80	81	82
89	90	91	92	93	94	95
103	104	105	106	107	108	

Albers Projection
North American Datum of 1983 (NAD 83)
Universal Transverse Mercator, zone 10N



Roads Open to Highway Legal Vehicles Only	Dispersed Camping (DC) Both Sides	Political Boundary
Roads Open to All Vehicles	DC, Left Side	Lakes and Rivers
Trails Open to All Vehicles	DC, Right Side	Township and Range Lines
Trails Open to Vehicles 50" or Less in Width	(See table for DC/GR information)	Section Lines
Trails Open to Wheeled Vehicles 50" or Less in Width	Open To Cross Country Travel	FS Campground
Trails Open to Motorcycles Only	Forest or Unit Boundary	Motorized Trailhead
Special Vehicle Designation (See Table)	National Forest System Lands	Peaks
Seasonal Designation (See Table)	Non-National Forest System Lands within the National Forest	Milepost Marker
(Used along with road or trail listed above)	Wilderness	
Interstate		
Highways, US, State, County		
Other Public Roads		



35	36	37	38	39		
42	43	44	45	46	47	
52	53	54	55	56	57	58
64	65	66	67	68	69	70
77	78	79	80	81	82	83
90	91	92	93	94	95	96
104	105	106	107	108	109	

Albers Projection
North American Datum of 1983 (NAD 83)
Universal Transverse Mercator, zone 10N

0 0.25 0.5 0.75 1 Miles

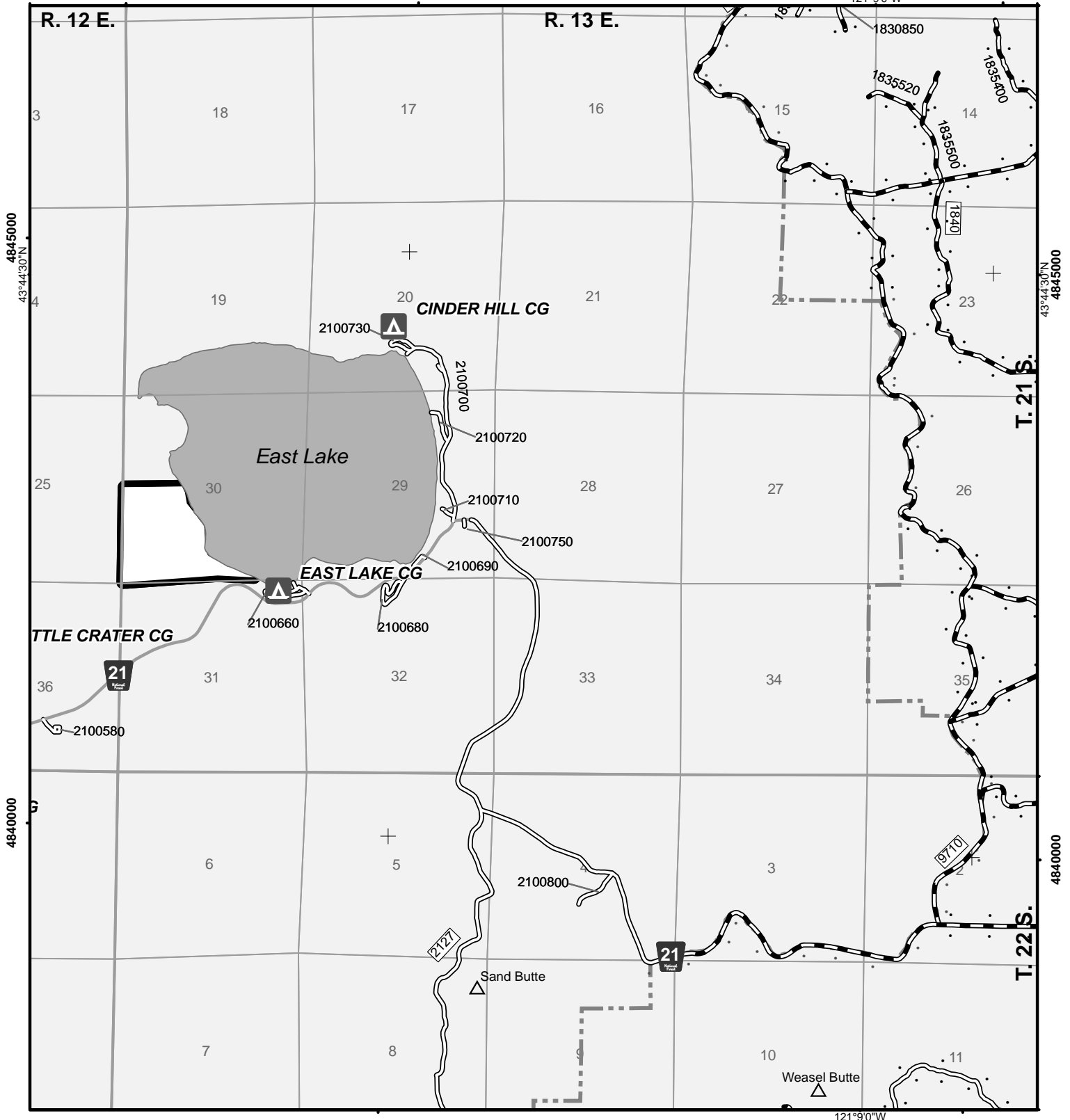
Roads Open to Highway Legal Vehicles Only	Dispersed Camping (DC) Both Sides	Political Boundary
Roads Open to All Vehicles	DC, Left Side	Lakes and Rivers
Trails Open to All Vehicles	DC, Right Side	Township and Range Lines
Trails Open to Vehicles 50" or Less in Width	(See table for DC/GR information)	Section Lines
Trails Open to Wheeled Vehicles 50" or Less in Width	Open To Cross Country Travel	FS Campground
Trails Open to Motorcycles Only	Forest or Unit Boundary	Motorized Trailhead
Special Vehicle Designation (See Table)	National Forest System Lands	Peaks
Seasonal Designation (See Table)	Non-National Forest System Lands within the National Forest	Milepost Marker
(Used along with road or trail listed above)	Wilderness	
Interstate		
Highways, US, State, County		
Other Public Roads		

Motor Vehicle Use Map - Deschutes National Forest 2021

Map No. 68

645000

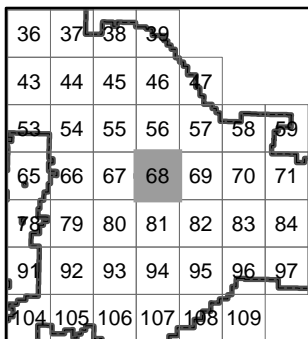
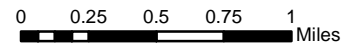
650000



645000

650000

Albers Projection
North American Datum of 1983 (NAD 83)
Universal Transverse Mercator, zone 10N



Roads Open to Highway Legal Vehicles Only	Dispersed Camping (DC) Both Sides	Political Boundary
Roads Open to All Vehicles	DC, Left Side	Lakes and Rivers
Trails Open to All Vehicles	DC, Right Side	Township and Range Lines
Trails Open to Vehicles 50" or Less in Width	(See table for DC/GR information)	Section Lines
Trails Open to Wheeled Vehicles 50" or Less in Width	Open To Cross Country Travel	FS Campground
Trails Open to Motorcycles Only	Forest or Unit Boundary	Motorized Trailhead
Special Vehicle Designation (See Table)	National Forest System Lands	Peaks
Seasonal Designation (See Table)	Non-National Forest System Lands within the National Forest	Milepost Marker
(Used along with road or trail listed above)	Wilderness	
Interstate		
Highways, US, State, County		
Other Public Roads		

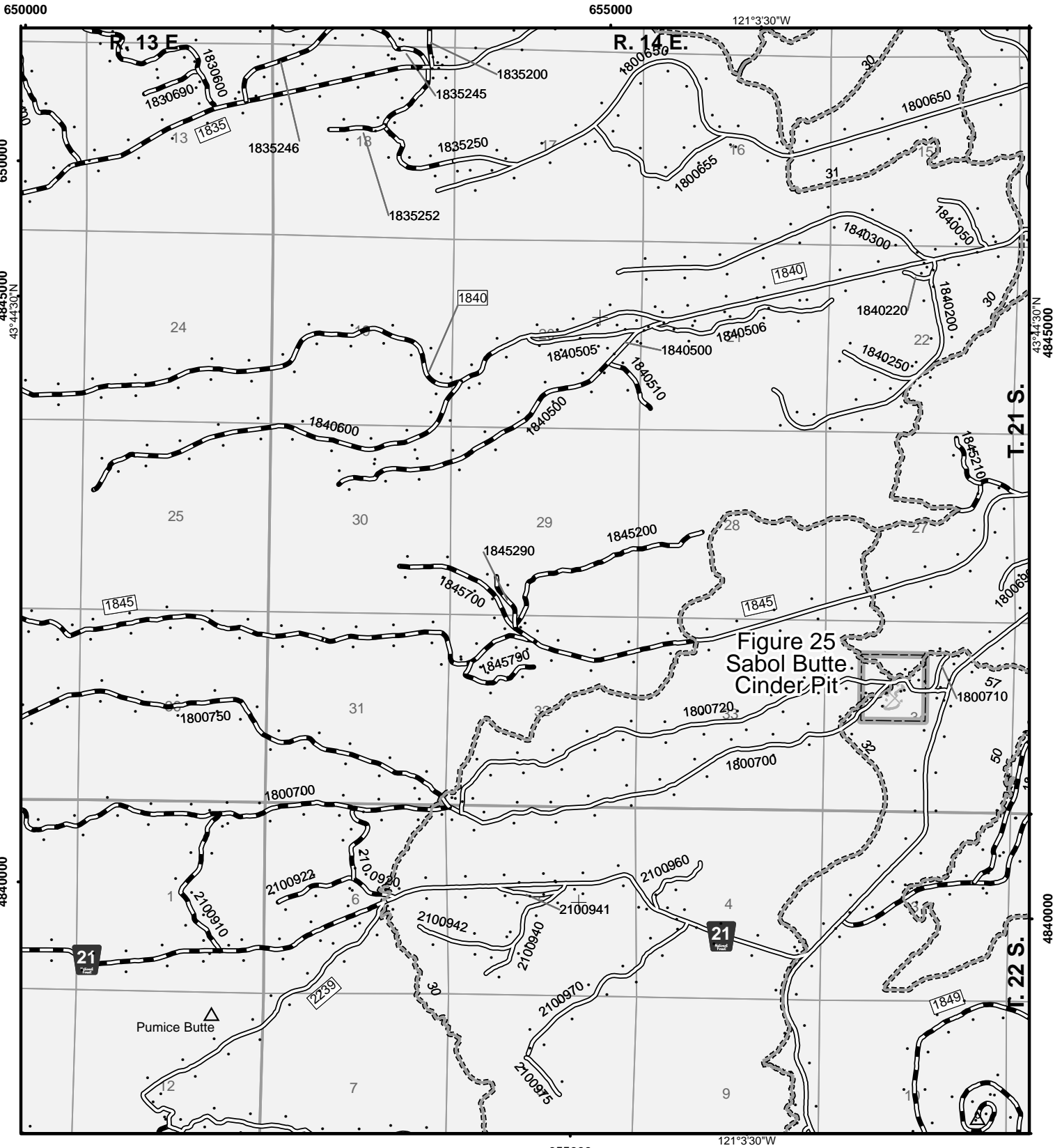
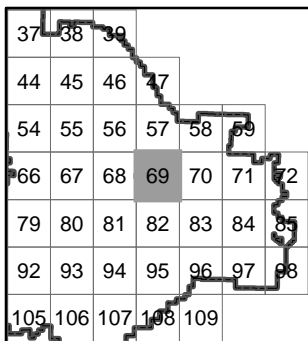
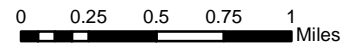


Figure 25
Sabol Butte
Cinder Pit



Albers Projection
North American Datum of 1983 (NAD 83)
Universal Transverse Mercator, zone 10N

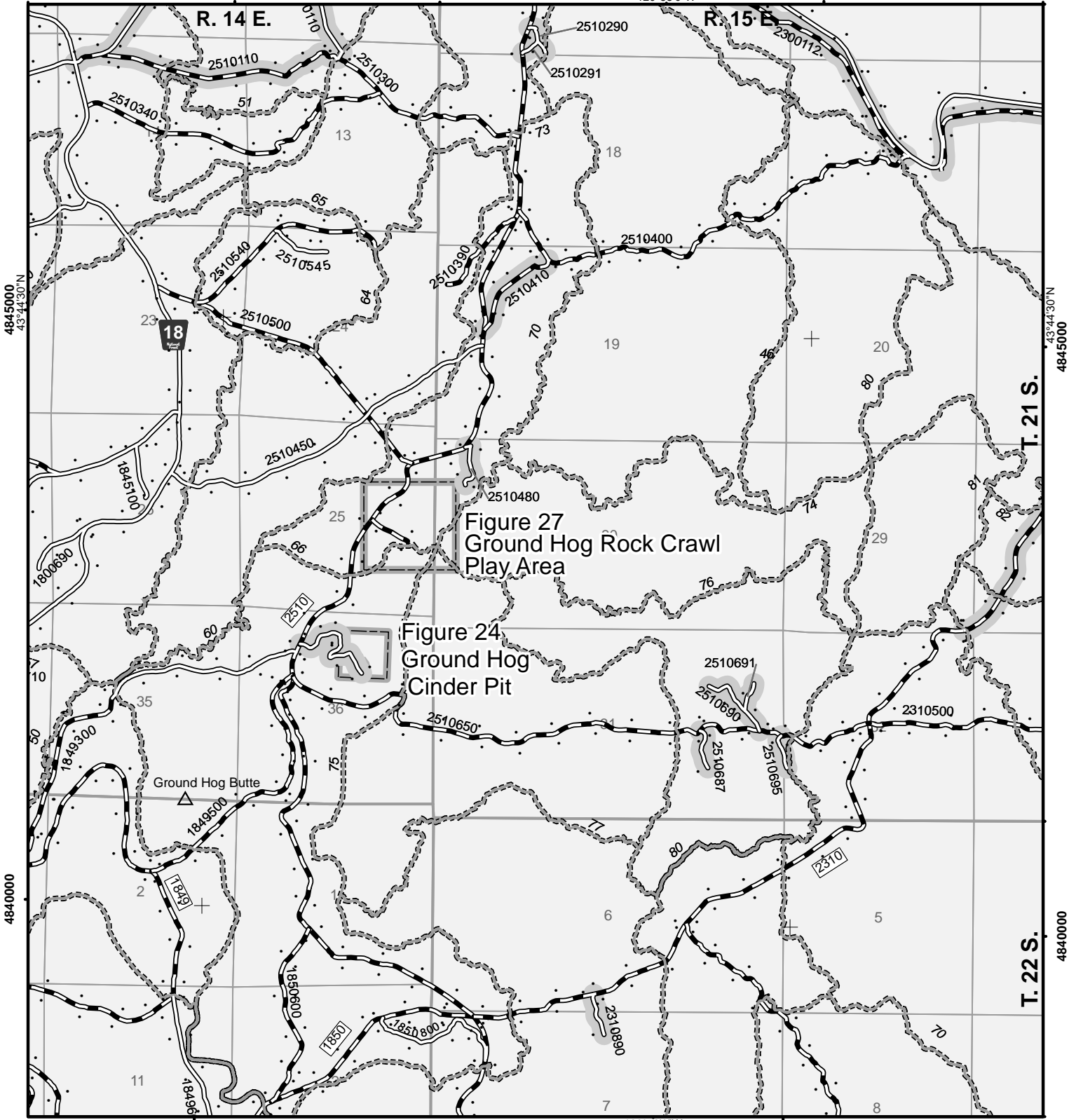


Roads Open to Highway Legal Vehicles Only	Dispersed Camping (DC) Both Sides	Political Boundary
Roads Open to All Vehicles	DC, Left Side	Lakes and Rivers
Trails Open to All Vehicles	DC, Right Side	Township and Range Lines
Trails Open to Vehicles 50" or Less in Width	Open To Cross Country Travel	Section Lines
Trails Open to Wheeled Vehicles 50" or Less in Width	Forest or Unit Boundary	FS Campground
Trails Open to Motorcycles Only	National Forest System Lands	Motorized Trailhead
Special Vehicle Designation (See Table)	Non-National Forest System Lands within the National Forest	Peaks
Seasonal Designation (See Table)	Wilderness	Milepost Marker
(Used along with road or trail listed above)		
Interstate		
Highways, US, State, County		
Other Public Roads		

660000

665000

120°58'0"W



4845000
43°44'30"N

4845000
43°44'30"N

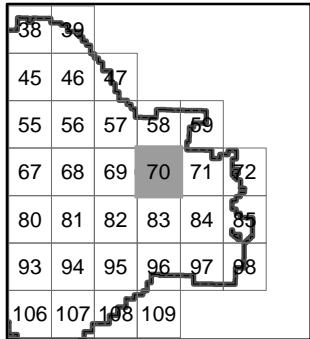
4840000

4840000

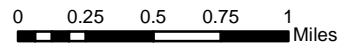
660000

665000

120°58'0"W



Albers Projection
North American Datum of 1983 (NAD 83)
Universal Transverse Mercator, zone 10N



Roads Open to Highway Legal Vehicles Only	Dispersed Camping (DC) Both Sides	Political Boundary
Roads Open to All Vehicles	DC, Left Side	Lakes and Rivers
Trails Open to All Vehicles	DC, Right Side	Township and Range Lines
Trails Open to Vehicles 50" or Less in Width	(See table for DC/GR information)	Section Lines
Trails Open to Wheeled Vehicles 50" or Less in Width	Open To Cross Country Travel	
Trails Open to Motorcycles Only	Forest or Unit Boundary	FS Campground
Special Vehicle Designation (See Table)	National Forest System Lands	Motorized Trailhead
Seasonal Designation (See Table)	Non-National Forest System Lands within the National Forest	Peaks
(Used along with road or trail listed above)	Wilderness	Milepost Marker
Interstate		
Highways, US, State, County		
Other Public Roads		

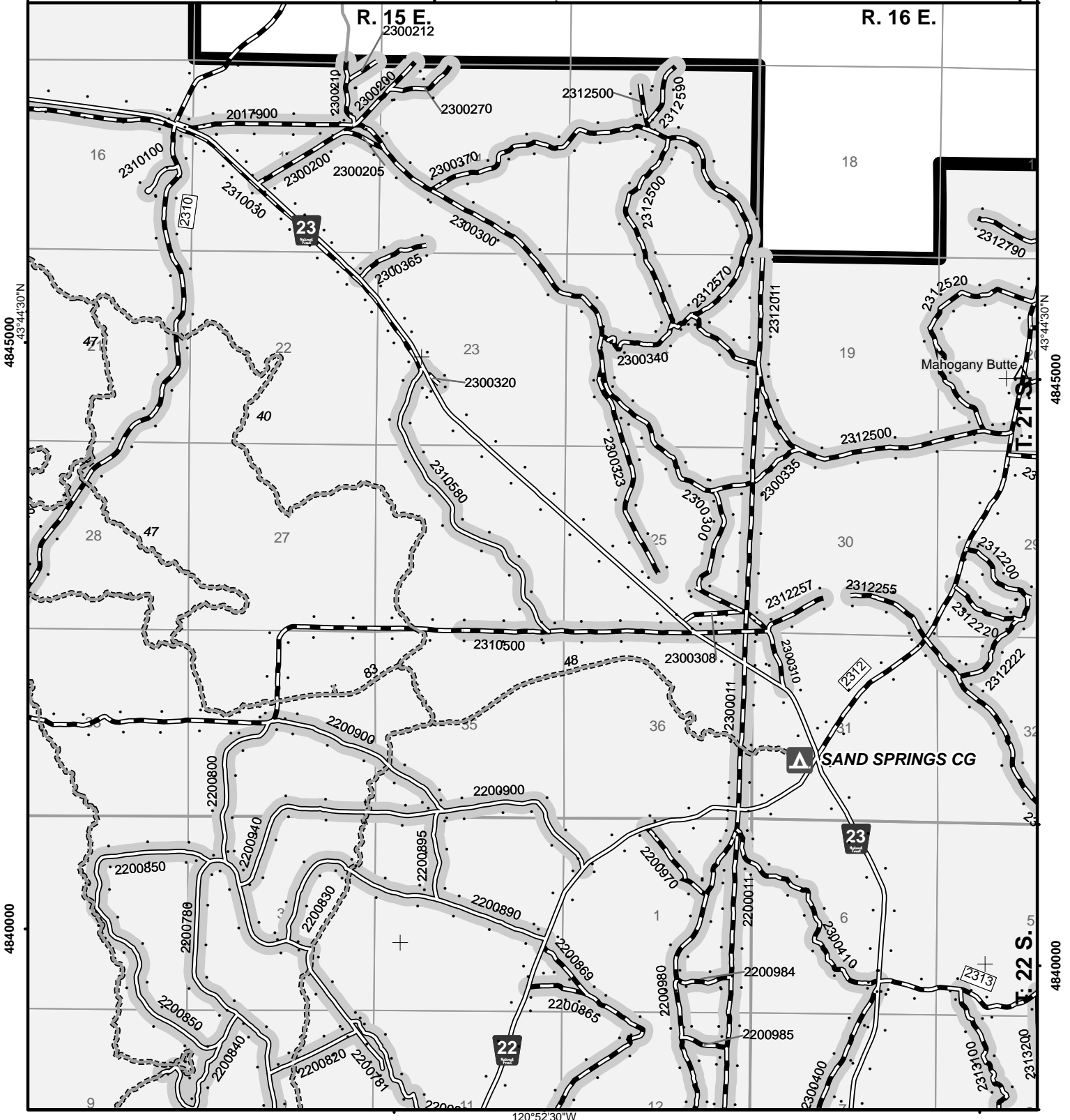
Motor Vehicle Use Map - Deschutes National Forest 2021

Map No. 71

670000

120°52'30"W

675000

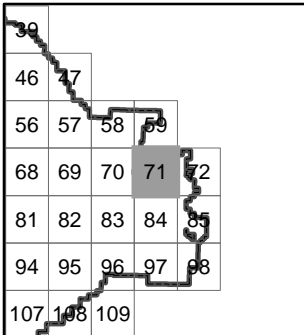
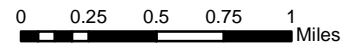


670000

120°52'30"W

675000

Albers Projection
North American Datum of 1983 (NAD 83)
Universal Transverse Mercator, zone 10N



Roads Open to Highway Legal Vehicles Only	Dispersed Camping (DC) Both Sides	Political Boundary
Roads Open to All Vehicles	DC, Left Side	Lakes and Rivers
Trails Open to All Vehicles	DC, Right Side	Township and Range Lines
Trails Open to Vehicles 50" or Less in Width	(See table for DC/GR information)	Section Lines
Trails Open to Wheeled Vehicles 50" or Less in Width	Open To Cross Country Travel	FS Campground
Trails Open to Motorcycles Only	Forest or Unit Boundary	Motorized Trailhead
Special Vehicle Designation (See Table)	National Forest System Lands	Peaks
Seasonal Designation (See Table)	Non-National Forest System Lands within the National Forest	Milepost Marker
(Used along with road or trail listed above)	Wilderness	
Interstate		
Highways, US, State, County		
Other Public Roads		

Motor Vehicle Use Map - Deschutes National Forest 2021

Map No. 72

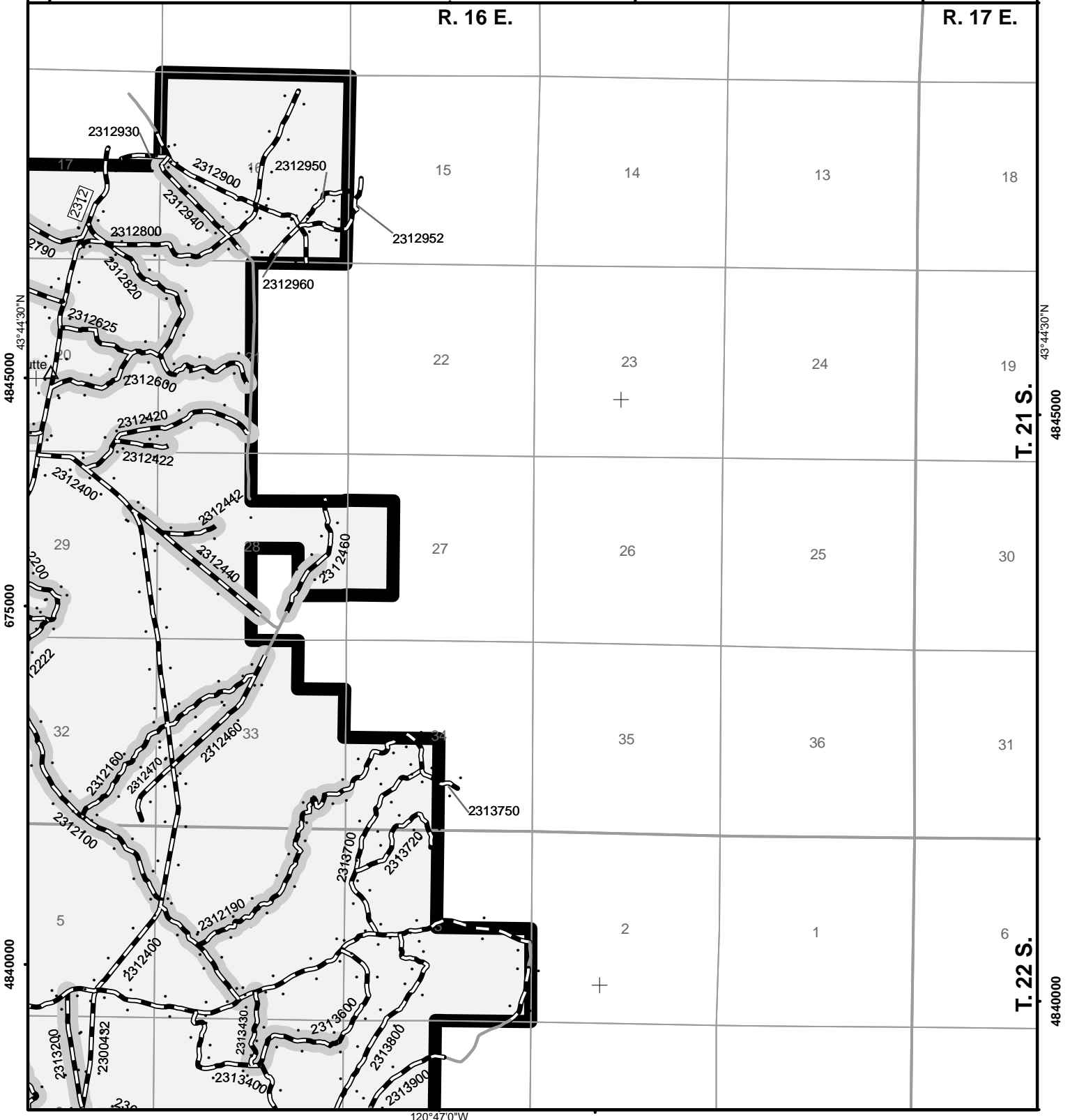
675000

680000

120°47'0"W

R. 16 E.

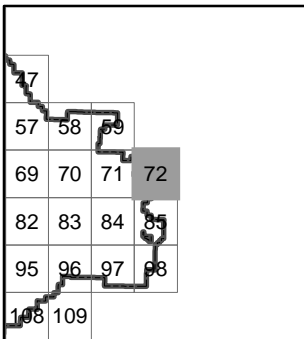
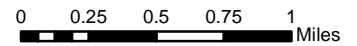
R. 17 E.



120°47'0"W

680000

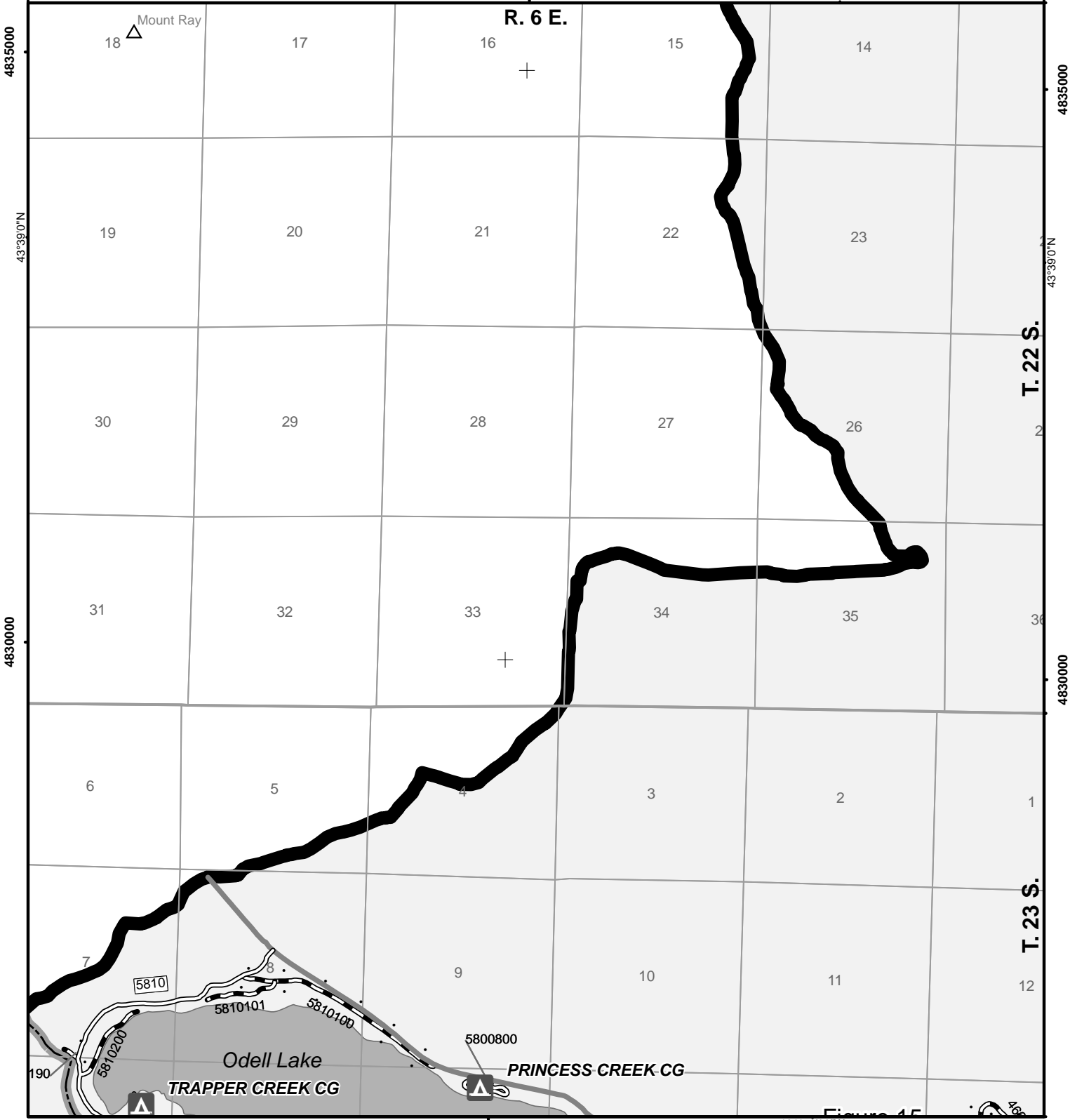
Albers Projection
North American Datum of 1983 (NAD 83)
Universal Transverse Mercator, zone 10N



<ul style="list-style-type: none"> — Roads Open to Highway Legal Vehicles Only — Roads Open to All Vehicles — Trails Open to All Vehicles — Trails Open to Vehicles 50" or Less in Width Trails Open to Wheeled Vehicles 50" or Less in Width Trails Open to Motorcycles Only ----- Special Vehicle Designation (See Table) Seasonal Designation (See Table) (Used along with road or trail listed above) — Interstate — Highways, US, State, County — Other Public Roads 	<ul style="list-style-type: none"> ••••• Dispersed Camping (DC) Both Sides ••••• DC, Left Side ••••• DC, Right Side (See table for DC/GR information) Open To Cross Country Travel Forest or Unit Boundary National Forest System Lands Non-National Forest System Lands within the National Forest Wilderness 	<ul style="list-style-type: none"> Political Boundary Lakes and Rivers Township and Range Lines Section Lines FS Campground Motorized Trailhead Peaks Milepost Marker
--	--	---

580000

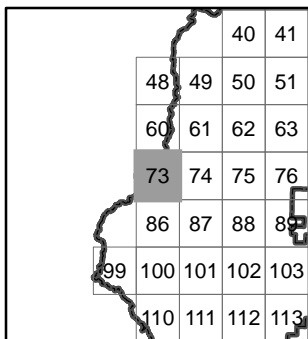
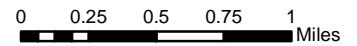
121°58'30"W



580000

121°58'30"W

Albers Projection
 North American Datum of 1983 (NAD 83)
 Universal Transverse Mercator, zone 10N



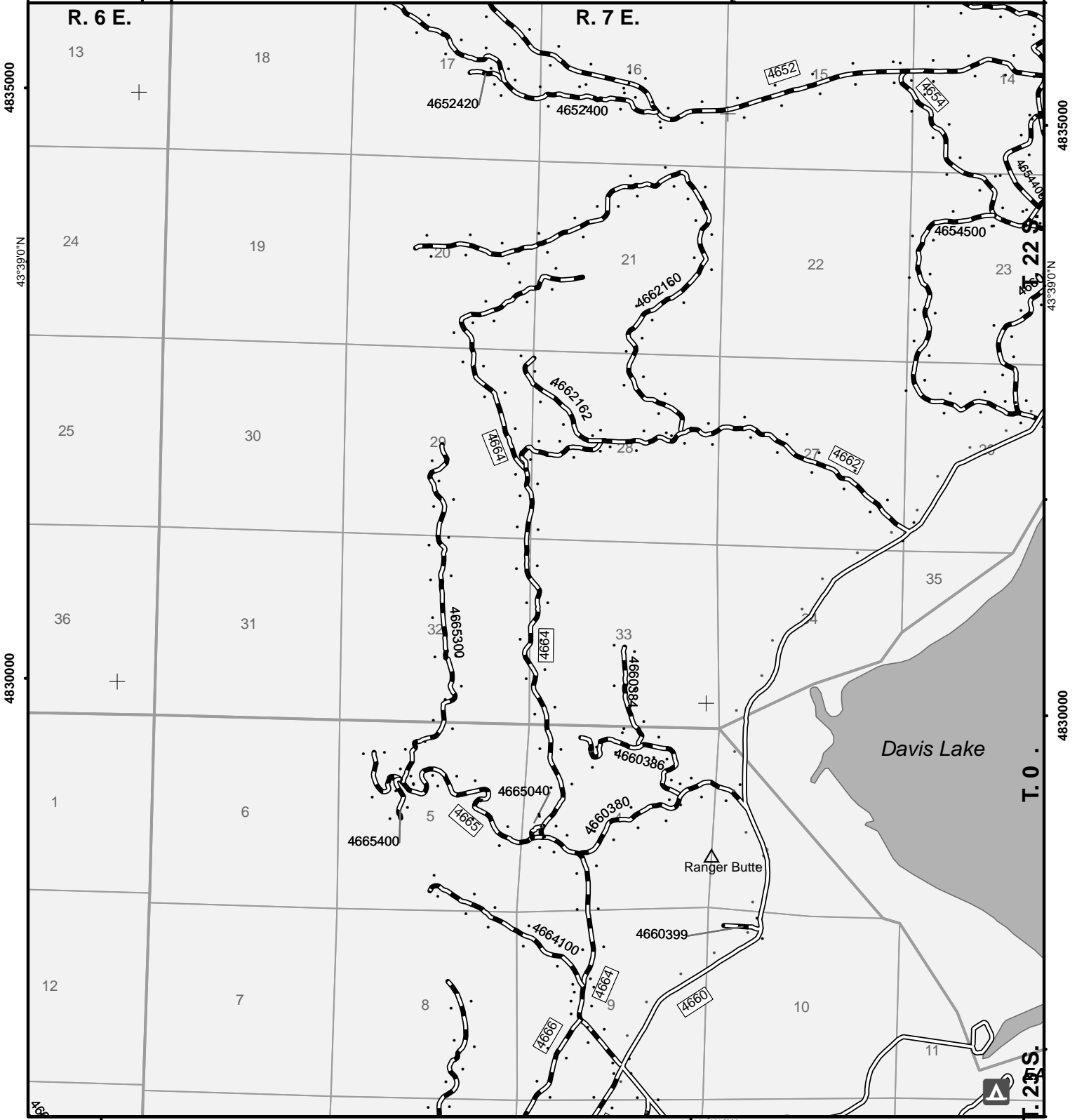
<ul style="list-style-type: none"> Roads Open to Highway Legal Vehicles Only Roads Open to All Vehicles Trails Open to All Vehicles Trails Open to Vehicles 50" or Less in Width Trails Open to Wheeled Vehicles 50" or Less in Width Trails Open to Motorcycles Only Special Vehicle Designation (See Table) Seasonal Designation (See Table) (Used along with road or trail listed above) Interstate Highways, US, State, County Other Public Roads 	<ul style="list-style-type: none"> Dispersed Camping (DC) Both Sides DC, Left Side DC, Right Side (See table for DC/GR information) Open To Cross Country Travel Forest or Unit Boundary National Forest System Lands Non-National Forest System Lands within the National Forest Wilderness 	<ul style="list-style-type: none"> Political Boundary Lakes and Rivers Township and Range Lines Section Lines FS Campground Motorized Trailhead Peaks Milepost Marker
---	--	---

Motor Vehicle Use Map - Deschutes National Forest 2021

Map No. 74

585000

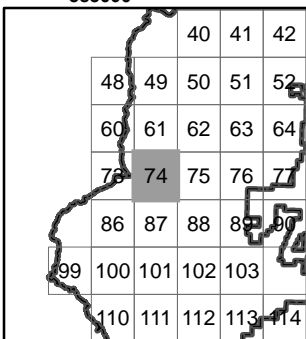
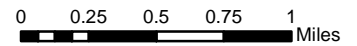
590000
121°53'0"W



585000

590000
121°53'0"W

Albers Projection
North American Datum of 1983 (NAD 83)
Universal Transverse Mercator, zone 10N



Roads Open to Highway Legal Vehicles Only	Dispersed Camping (DC) Both Sides	Political Boundary
Roads Open to All Vehicles	DC, Left Side	Lakes and Rivers
Trails Open to All Vehicles	DC, Right Side	Township and Range Lines
Trails Open to Vehicles 50" or Less in Width	(See table for DC/GR information)	Section Lines
Trails Open to Wheeled Vehicles 50" or Less in Width	Open To Cross Country Travel	FS Campground
Trails Open to Motorcycles Only	Forest or Unit Boundary	Motorized Trailhead
Special Vehicle Designation (See Table)	National Forest System Lands	Peaks
Seasonal Designation (See Table)	Non-National Forest System Lands within the National Forest	Milepost Marker
(Used along with road or trail listed above)	Wilderness	
Interstate		
Highways, US, State, County		
Other Public Roads		

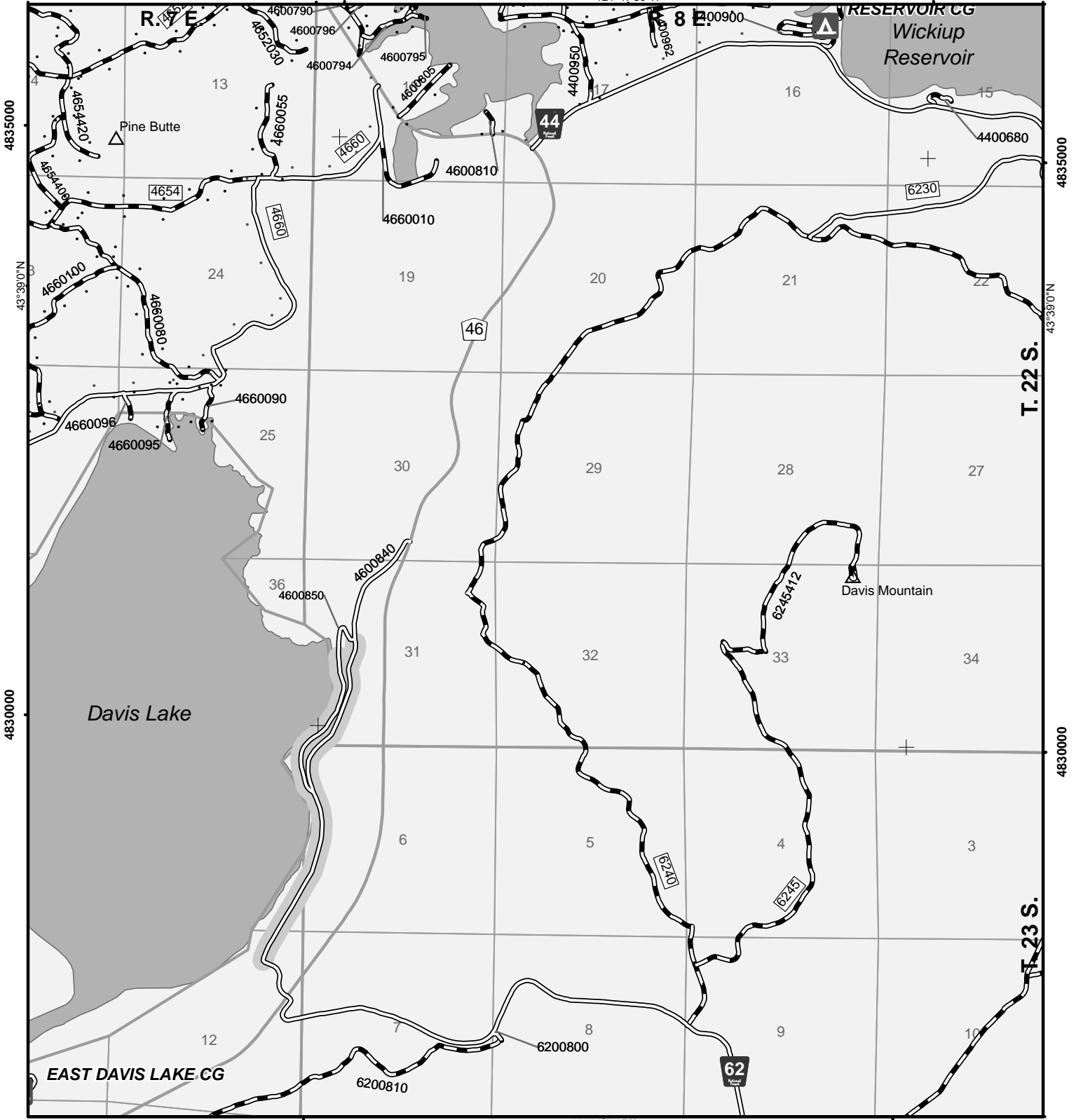
Motor Vehicle Use Map - Deschutes National Forest 2021

Map No. 75

595000

600000

121°47'30"W



4835000

43°39'0"N

4830000

4835000

43°39'0"N

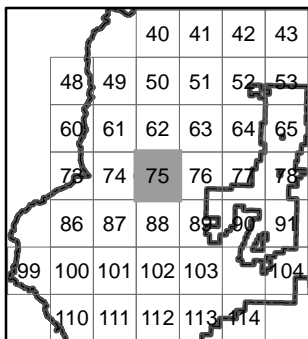
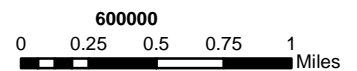
4830000

T. 22 S.

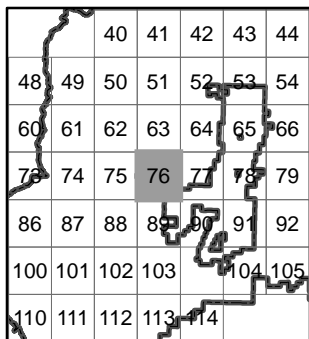
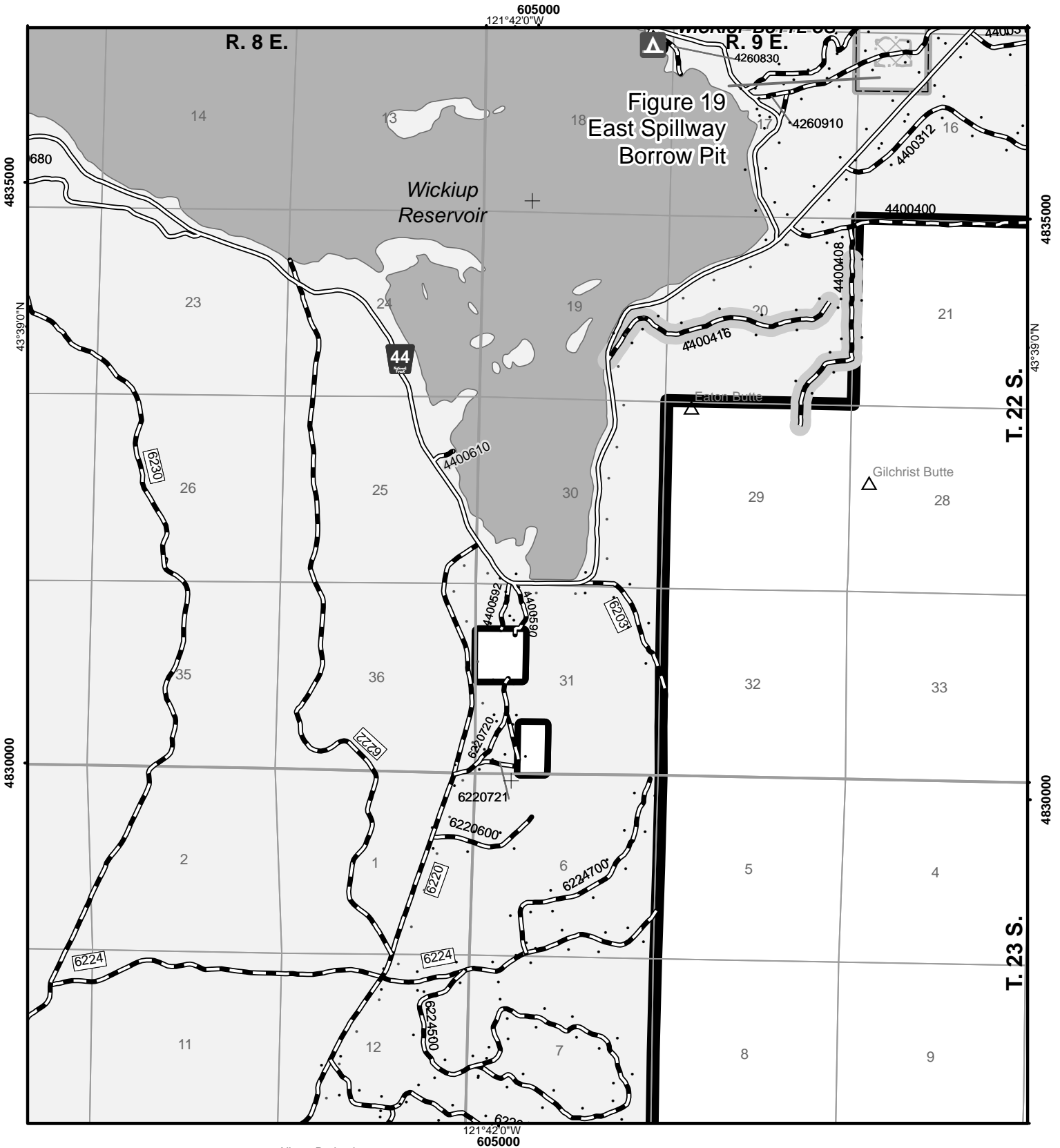
T. 23 S.

121°47'30"W

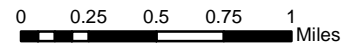
595000
Albers Projection
North American Datum of 1983 (NAD 83)
Universal Transverse Mercator, zone 10N



- Roads Open to Highway Legal Vehicles Only
- Roads Open to All Vehicles
- Trails Open to All Vehicles
- Trails Open to Vehicles 50" or Less in Width
- Trails Open to Wheeled Vehicles 50" or Less in Width
- Trails Open to Motorcycles Only
- Special Vehicle Designation (See Table)
- Seasonal Designation (See Table) (Used along with road or trail listed above)
- Interstate
- Highways, US, State, County
- Other Public Roads
- Dispersed Camping (DC) Both Sides
- DC, Left Side
- DC, Right Side (See table for DC/GR information)
- Open To Cross Country Travel
- Forest or Unit Boundary
- National Forest System Lands
- Non-National Forest System Lands within the National Forest
- Wilderness
- Political Boundary
- Lakes and Rivers
- Township and Range Lines
- Section Lines
- FS Campground
- Motorized Trailhead
- Peaks
- Milepost Marker



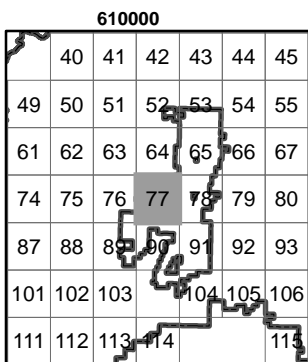
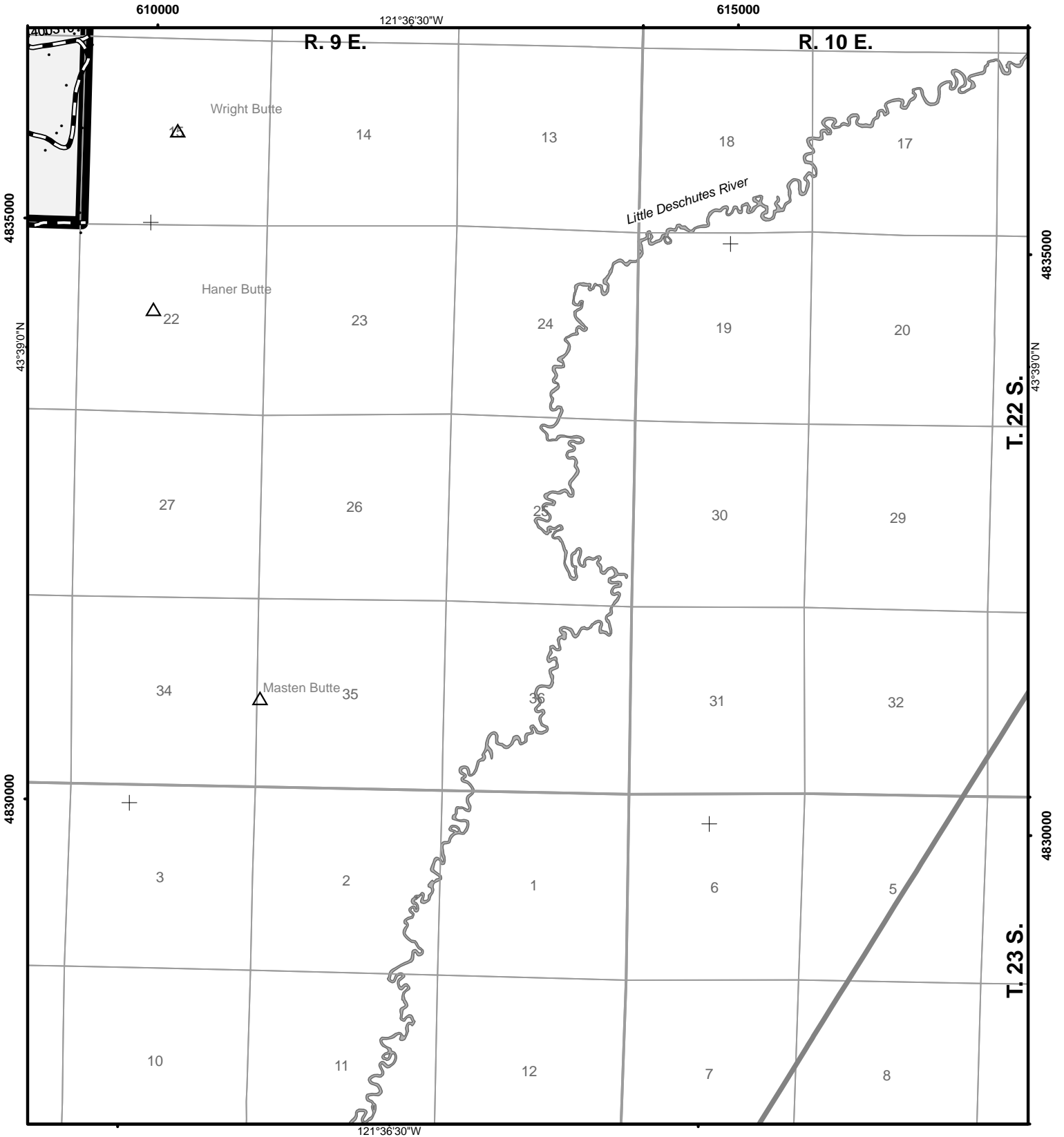
Albers Projection
 North American Datum of 1983 (NAD 83)
 Universal Transverse Mercator, zone 10N



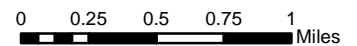
<ul style="list-style-type: none"> Roads Open to Highway Legal Vehicles Only Roads Open to All Vehicles Trails Open to All Vehicles Trails Open to Vehicles 50" or Less in Width Trails Open to Wheeled Vehicles 50" or Less in Width Trails Open to Motorcycles Only Special Vehicle Designation (See Table) Seasonal Designation (See Table) (Used along with road or trail listed above) Interstate Highways, US, State, County Other Public Roads 	<ul style="list-style-type: none"> Dispersed Camping (DC) Both Sides DC, Left Side DC, Right Side (See table for DC/GR information) Open To Cross Country Travel Forest or Unit Boundary National Forest System Lands Non-National Forest System Lands within the National Forest Wilderness 	<ul style="list-style-type: none"> Political Boundary Lakes and Rivers Township and Range Lines Section Lines FS Campground Motorized Trailhead Peaks Milepost Marker
---	--	---

Motor Vehicle Use Map - Deschutes National Forest 2021

Map No. 77



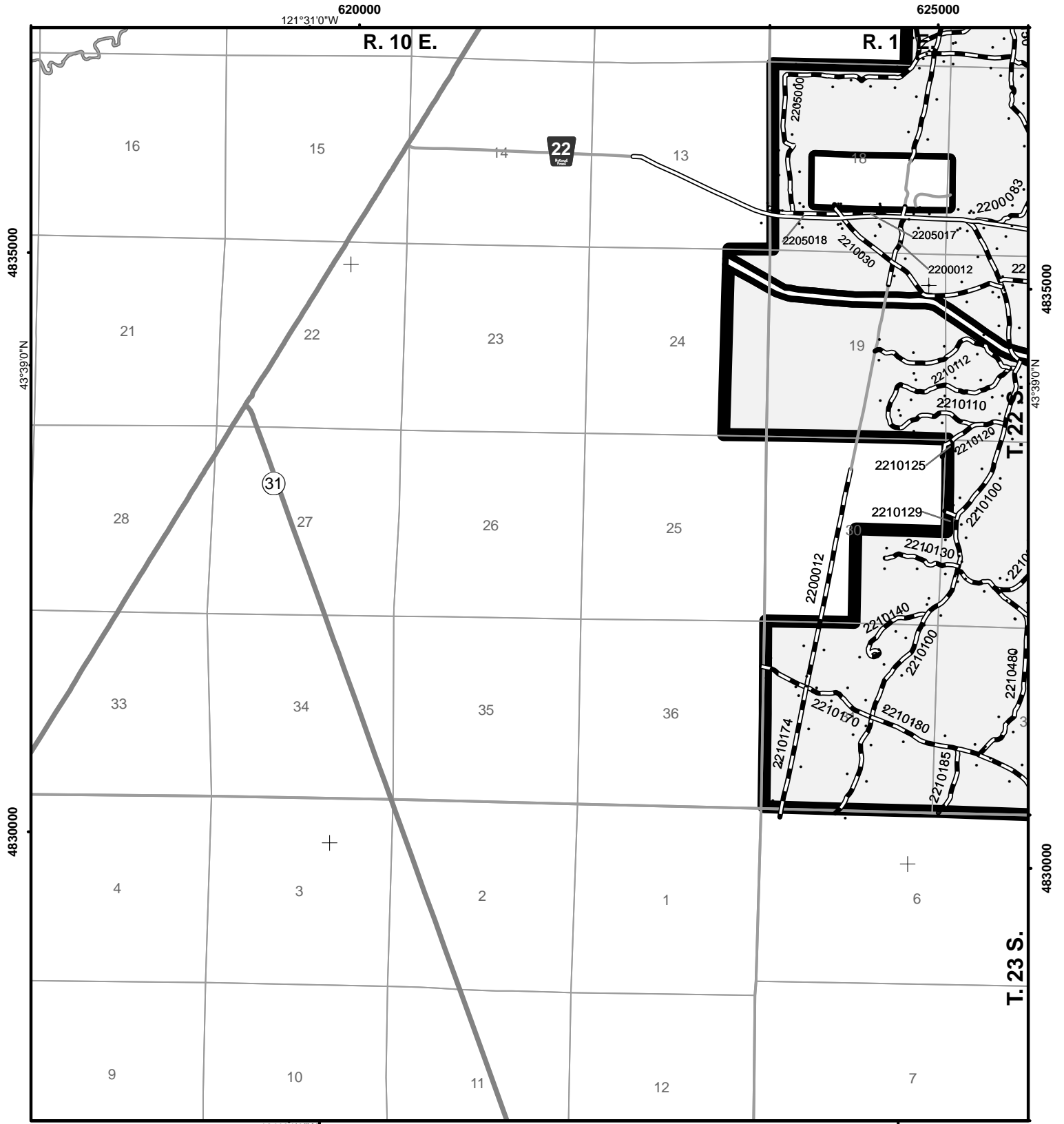
Albers Projection
 North American Datum of 1983 (NAD 83)
 Universal Transverse Mercator, zone 10N



Roads Open to Highway Legal Vehicles Only	Dispersed Camping (DC) Both Sides	Political Boundary
Roads Open to All Vehicles	DC, Left Side	Lakes and Rivers
Trails Open to All Vehicles	DC, Right Side	Township and Range Lines
Trails Open to Vehicles 50" or Less in Width	(See table for DC/GR information)	Section Lines
Trails Open to Wheeled Vehicles 50" or Less in Width	Open To Cross Country Travel	FS Campground
Trails Open to Motorcycles Only	Forest or Unit Boundary	Motorized Trailhead
Special Vehicle Designation (See Table)	National Forest System Lands	Peaks
Seasonal Designation (See Table)	Non-National Forest System Lands within the National Forest	Milepost Marker
(Used along with road or trail listed above)	Wilderness	
Interstate		
Highways, US, State, County		
Other Public Roads		


Motor Vehicle Use Map - Deschutes National Forest 2021

Map No. 78



40	41	42	43	44	45	46
50	51	52	53	54	55	56
62	63	64	65	66	67	68
75	76	77	78	79	80	81
88	89	90	91	92	93	94
102	103	104	105	106	107	
112	113	114	115	116		

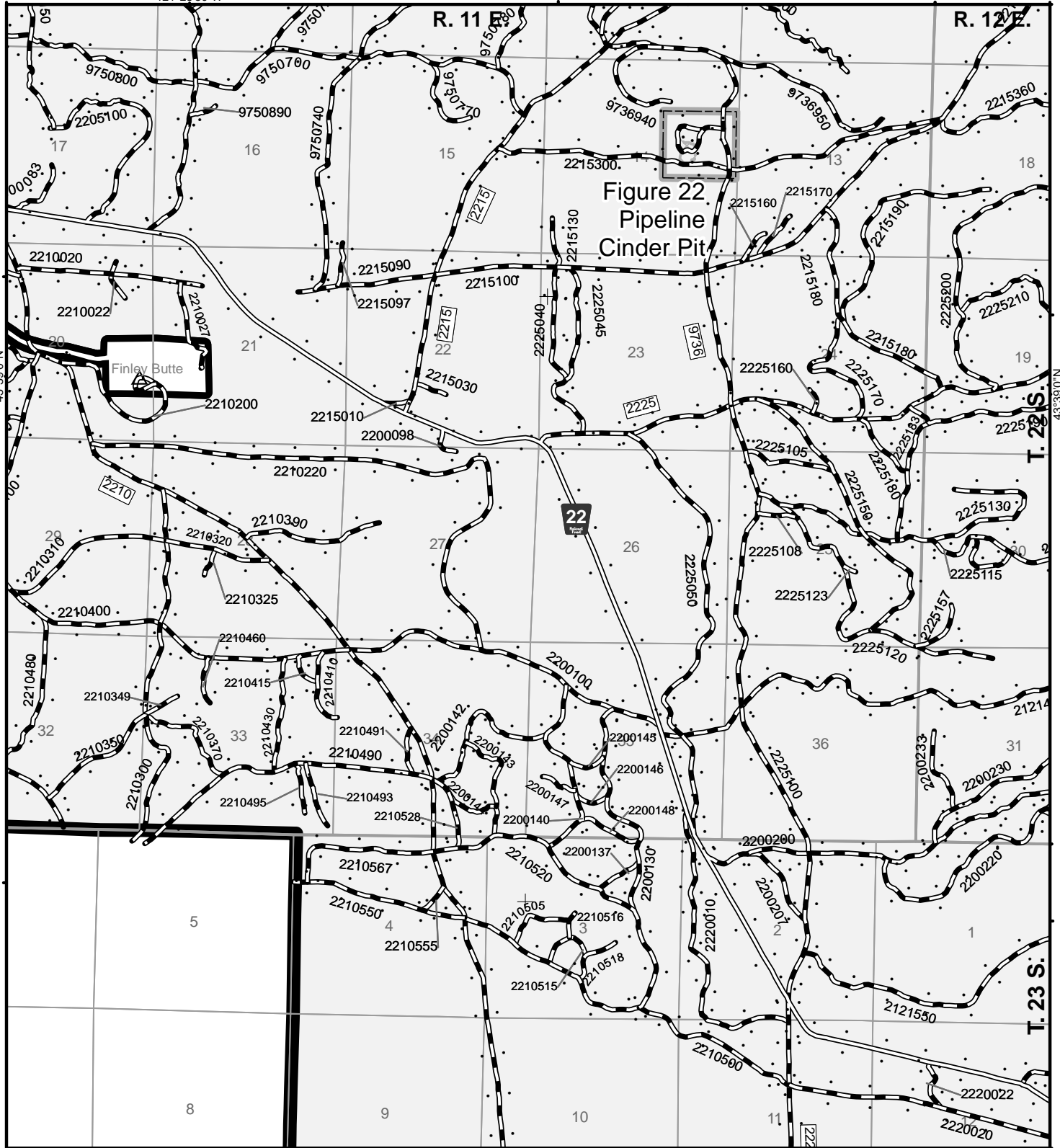
620000
 Albers Projection
 North American Datum of 1983 (NAD 83)
 Universal Transverse Mercator, zone 10N



<ul style="list-style-type: none"> Roads Open to Highway Legal Vehicles Only Roads Open to All Vehicles Trails Open to All Vehicles Trails Open to Vehicles 50" or Less in Width Trails Open to Wheeled Vehicles 50" or Less in Width Trails Open to Motorcycles Only Special Vehicle Designation (See Table) Seasonal Designation (See Table) (Used along with road or trail listed above) Interstate Highways, US, State, County Other Public Roads 	<ul style="list-style-type: none"> Dispersed Camping (DC) Both Sides DC, Left Side DC, Right Side (See table for DC/GR information) Open To Cross Country Travel Forest or Unit Boundary National Forest System Lands Non-National Forest System Lands within the National Forest Wilderness 	<ul style="list-style-type: none"> Political Boundary Lakes and Rivers Township and Range Lines Section Lines FS Campground Motorized Trailhead Peaks Milepost Marker
---	--	---

630000

121°25'30"W

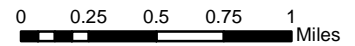


121°25'30"W

630000

41	42	43	44	45	46	47
51	52	53	54	55	56	57
63	64	65	66	67	68	69
76	77	78	79	80	81	82
89	90	91	92	93	94	95
103	104	105	106	107	108	
113	114		115	116		

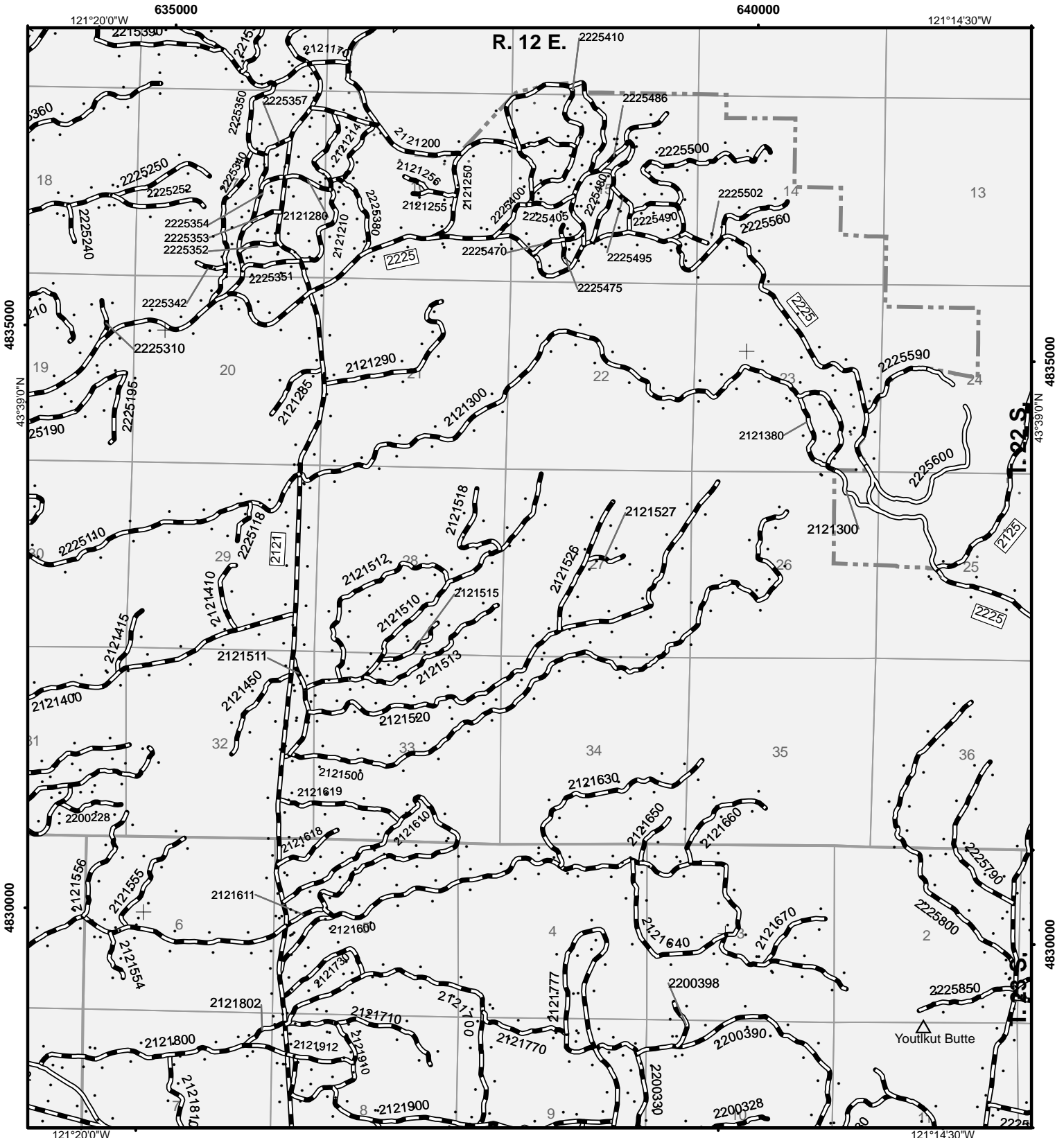
Albers Projection
North American Datum of 1983 (NAD 83)
Universal Transverse Mercator, zone 10N



Roads Open to Highway Legal Vehicles Only	Dispersed Camping (DC) Both Sides	Political Boundary
Roads Open to All Vehicles	DC, Left Side	Lakes and Rivers
Trails Open to All Vehicles	DC, Right Side	Township and Range Lines
Trails Open to Vehicles 50" or Less in Width	(See table for DC/GR information)	Section Lines
Trails Open to Wheeled Vehicles 50" or Less in Width	Open To Cross Country Travel	FS Campground
Trails Open to Motorcycles Only	Forest or Unit Boundary	Motorized Trailhead
Special Vehicle Designation (See Table)	National Forest System Lands	Peaks
Seasonal Designation (See Table)	Non-National Forest System Lands within the National Forest	Milepost Marker
(Used along with road or trail listed above)	Wilderness	
Interstate		
Highways, US, State, County		
Other Public Roads		

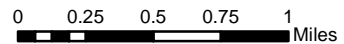
Motor Vehicle Use Map - Deschutes National Forest 2021

Map No. 80



42	43	44	45	46	47	
52	53	54	55	56	57	58
64	65	66	67	68	69	70
77	78	79	80	81	82	83
90	91	92	93	94	95	96
104	105	106	107	108	109	
114	115	116				

Albers Projection
North American Datum of 1983 (NAD 83)
Universal Transverse Mercator, zone 10N



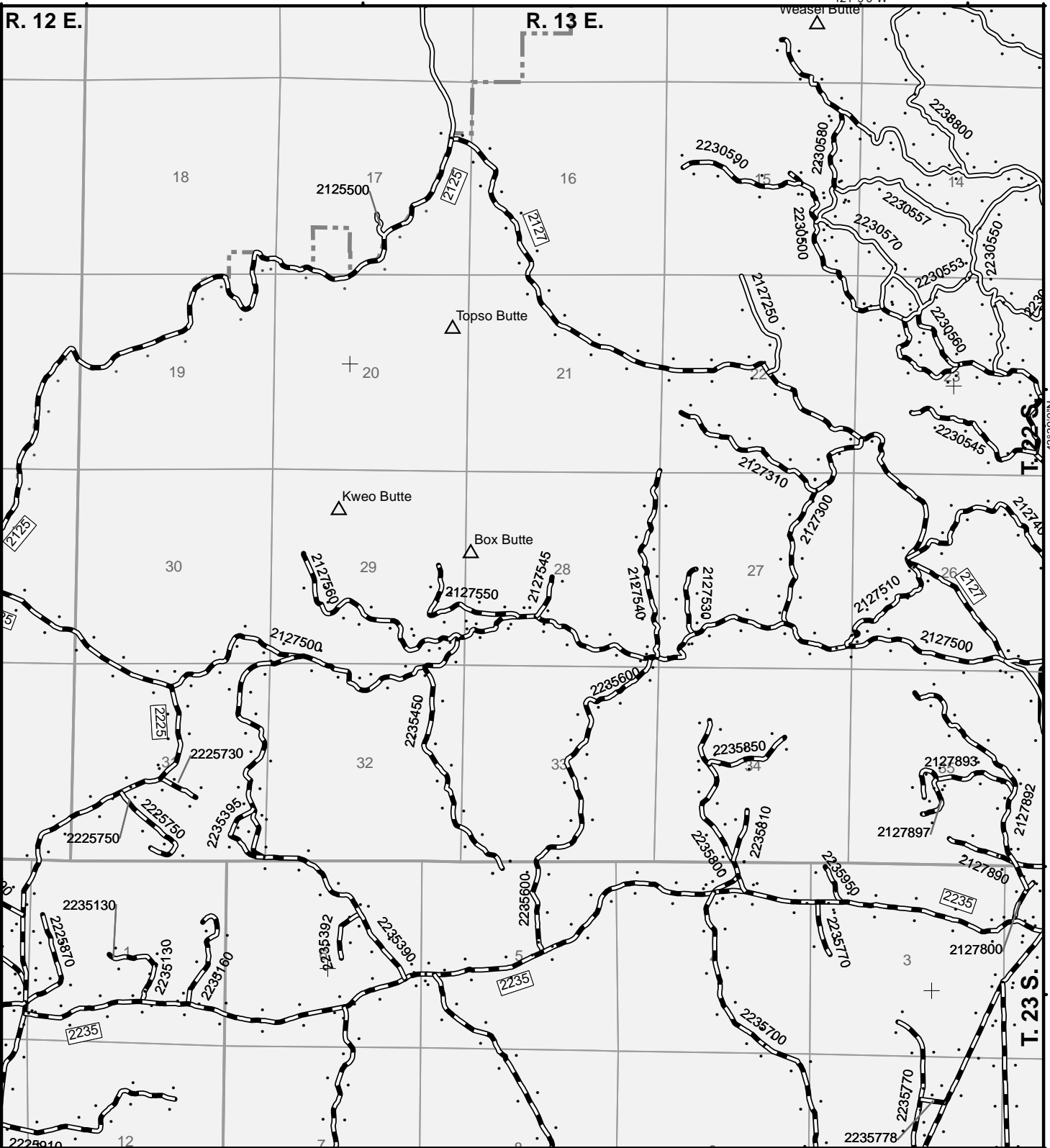
Roads Open to Highway Legal Vehicles Only	Dispersed Camping (DC) Both Sides	Political Boundary
Roads Open to All Vehicles	DC, Left Side	Lakes and Rivers
Trails Open to All Vehicles	DC, Right Side	Township and Range Lines
Trails Open to Vehicles 50" or Less in Width	(See table for DC/GR information)	Section Lines
Trails Open to Wheeled Vehicles 50" or Less in Width	Open To Cross Country Travel	FS Campground
Trails Open to Motorcycles Only	Forest or Unit Boundary	Motorized Trailhead
Special Vehicle Designation (See Table)	National Forest System Lands	Peaks
Seasonal Designation (See Table)	Non-National Forest System Lands within the National Forest	Milepost Marker
(Used along with road or trail listed above)	Wilderness	
Interstate		
Highways, US, State, County		
Other Public Roads		

Motor Vehicle Use Map - Deschutes National Forest 2021

Map No. 81

645000

650000



4835000

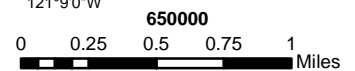
4830000

4835000

4830000

43	44	45	46	47		
53	54	55	56	57	58	59
65	66	67	68	69	70	71
78	79	80	81	82	83	84
91	92	93	94	95	96	97
104	105	106	107	108	109	
115	116					

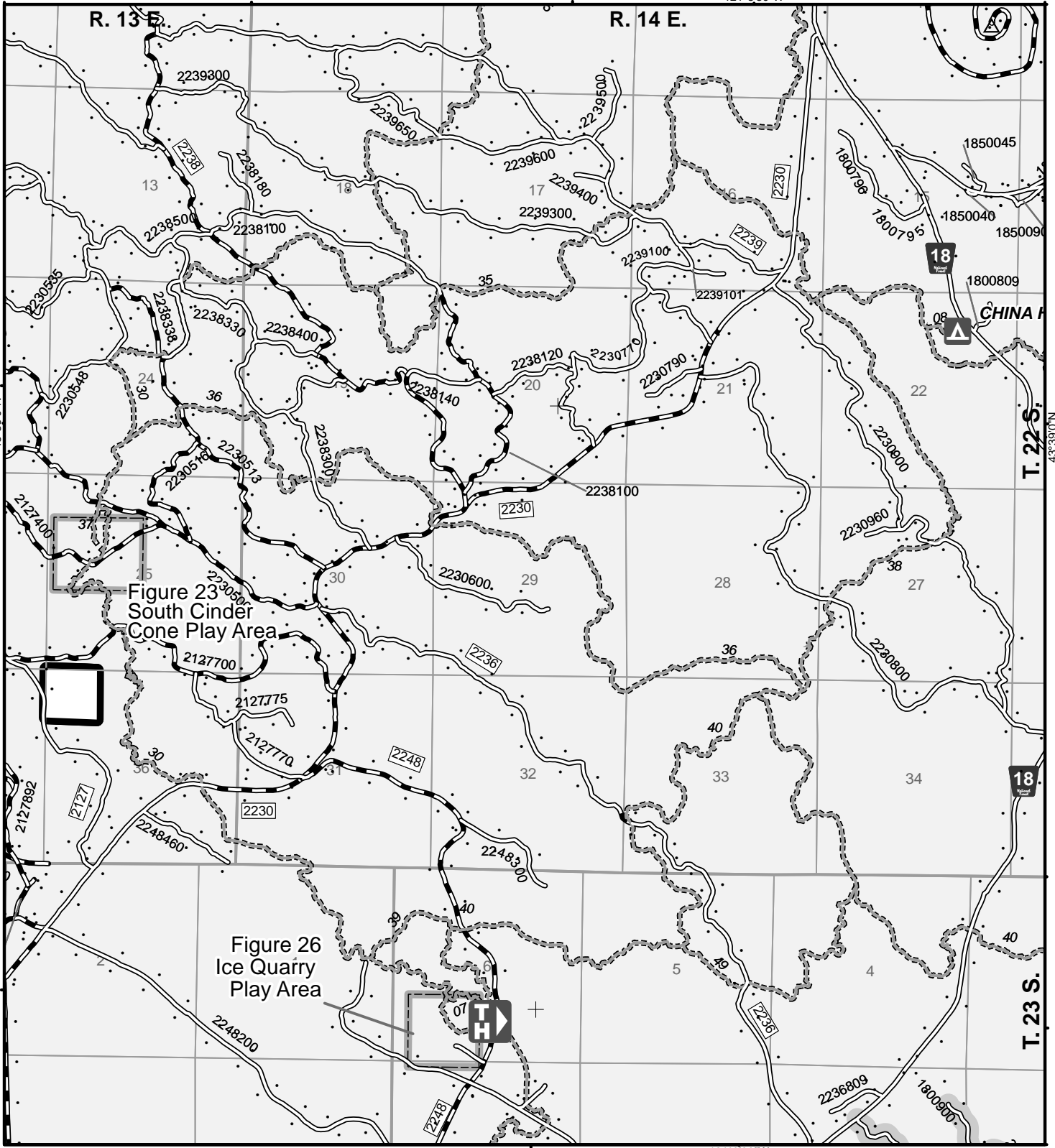
645000
 Albers Projection
 North American Datum of 1983 (NAD 83)
 Universal Transverse Mercator, zone 10N



<ul style="list-style-type: none"> Roads Open to Highway Legal Vehicles Only Roads Open to All Vehicles Trails Open to All Vehicles Trails Open to Vehicles 50" or Less in Width Trails Open to Wheeled Vehicles 50" or Less in Width Trails Open to Motorcycles Only Special Vehicle Designation (See Table) Seasonal Designation (See Table) (Used along with road or trail listed above) Interstate Highways, US, State, County Other Public Roads 	<ul style="list-style-type: none"> Dispersed Camping (DC) Both Sides DC, Left Side DC, Right Side (See table for DC/GR information) Open To Cross Country Travel Forest or Unit Boundary National Forest System Lands Non-National Forest System Lands within the National Forest Wilderness 	<ul style="list-style-type: none"> Political Boundary Lakes and Rivers Township and Range Lines Section Lines FS Campground Motorized Trailhead Peaks Milepost Marker
---	--	---

655000

121°3'30"W



4835000
43°39'0"N

4835000
43°39'0"N

4830000

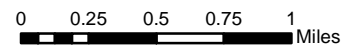
4830000

655000

121°3'30"W

44	45	46	47		
54	55	56	57	58	59
66	67	68	69	70	71
79	80	81	82	83	84
92	93	94	95	96	97
105	106	107	108	109	
	115	116			

Albers Projection
North American Datum of 1983 (NAD 83)
Universal Transverse Mercator, zone 10N



Roads Open to Highway Legal Vehicles Only	Dispersed Camping (DC) Both Sides	Political Boundary
Roads Open to All Vehicles	DC, Left Side	Lakes and Rivers
Trails Open to All Vehicles	DC, Right Side	Township and Range Lines
Trails Open to Vehicles 50" or Less in Width	(See table for DC/GR information)	Section Lines
Trails Open to Wheeled Vehicles 50" or Less in Width	Open To Cross Country Travel	FS Campground
Trails Open to Motorcycles Only	Forest or Unit Boundary	Motorized Trailhead
Special Vehicle Designation (See Table)	National Forest System Lands	Peaks
Seasonal Designation (See Table)	Non-National Forest System Lands within the National Forest	Milepost Marker
(Used along with road or trail listed above)	Wilderness	
Interstate		
Highways, US, State, County		
Other Public Roads		

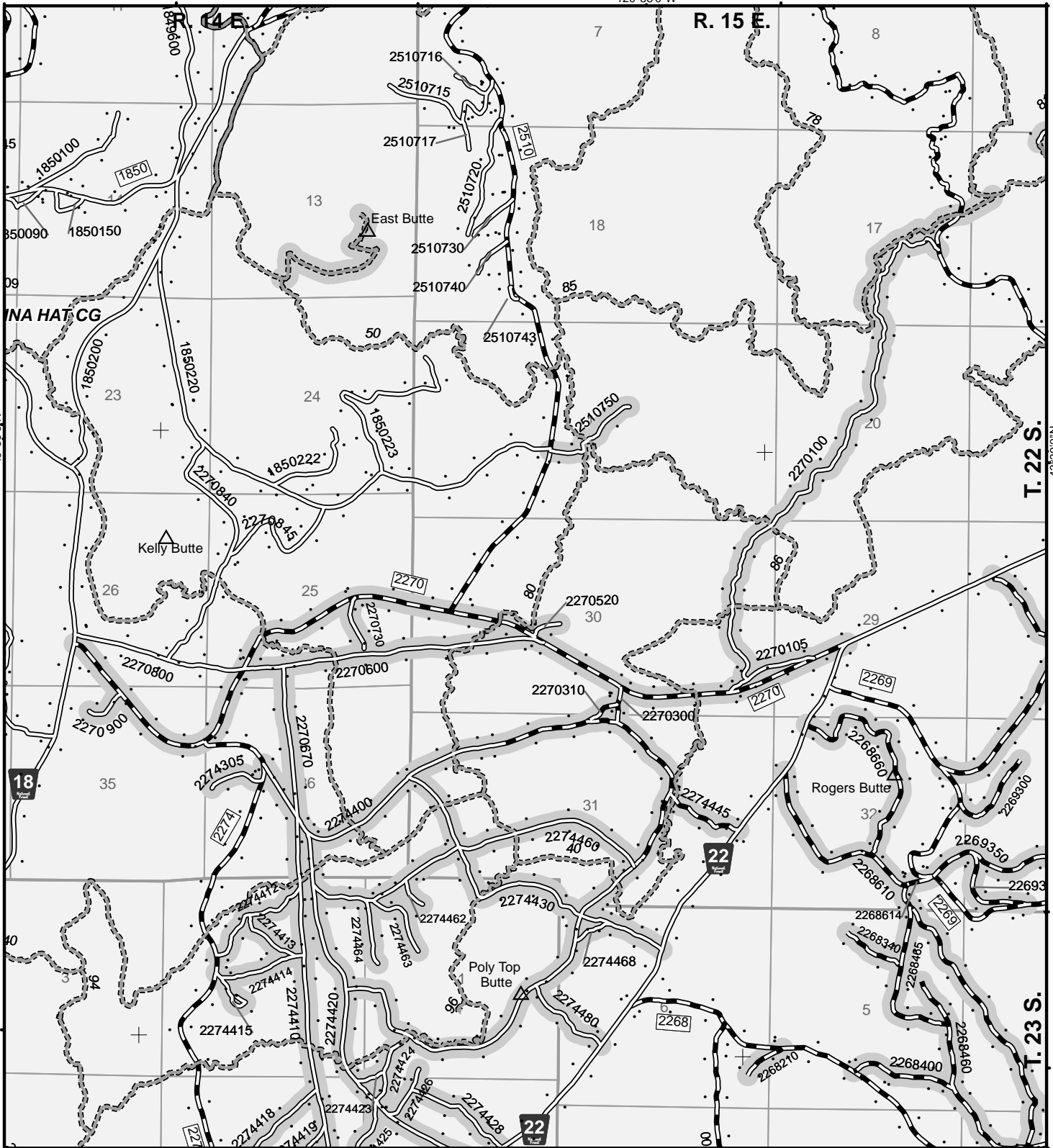
Motor Vehicle Use Map - Deschutes National Forest 2021

Map No. 83

660000

120°58'0"W

665000



4835000
43°39'0"N

4835000
43°39'0"N

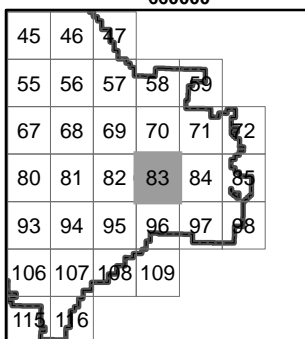
4830000

4830000

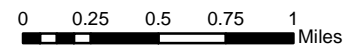
660000

120°58'0"W

665000



Albers Projection
North American Datum of 1983 (NAD 83)
Universal Transverse Mercator, zone 10N



Roads Open to Highway Legal Vehicles Only	Dispersed Camping (DC) Both Sides	Political Boundary
Roads Open to All Vehicles	DC, Left Side	Lakes and Rivers
Trails Open to All Vehicles	DC, Right Side	Township and Range Lines
Trails Open to Vehicles 50" or Less in Width	(See table for DC/GR information)	Section Lines
Trails Open to Wheeled Vehicles 50" or Less in Width	Open To Cross Country Travel	FS Campground
Trails Open to Motorcycles Only	Forest or Unit Boundary	Motorized Trailhead
Special Vehicle Designation (See Table)	National Forest System Lands	Peaks
Seasonal Designation (See Table)	Non-National Forest System Lands within the National Forest	Milepost Marker
(Used along with road or trail listed above)	Wilderness	
Interstate		
Highways, US, State, County		
Other Public Roads		

Motor Vehicle Use Map - Deschutes National Forest 2021

Map No. 84

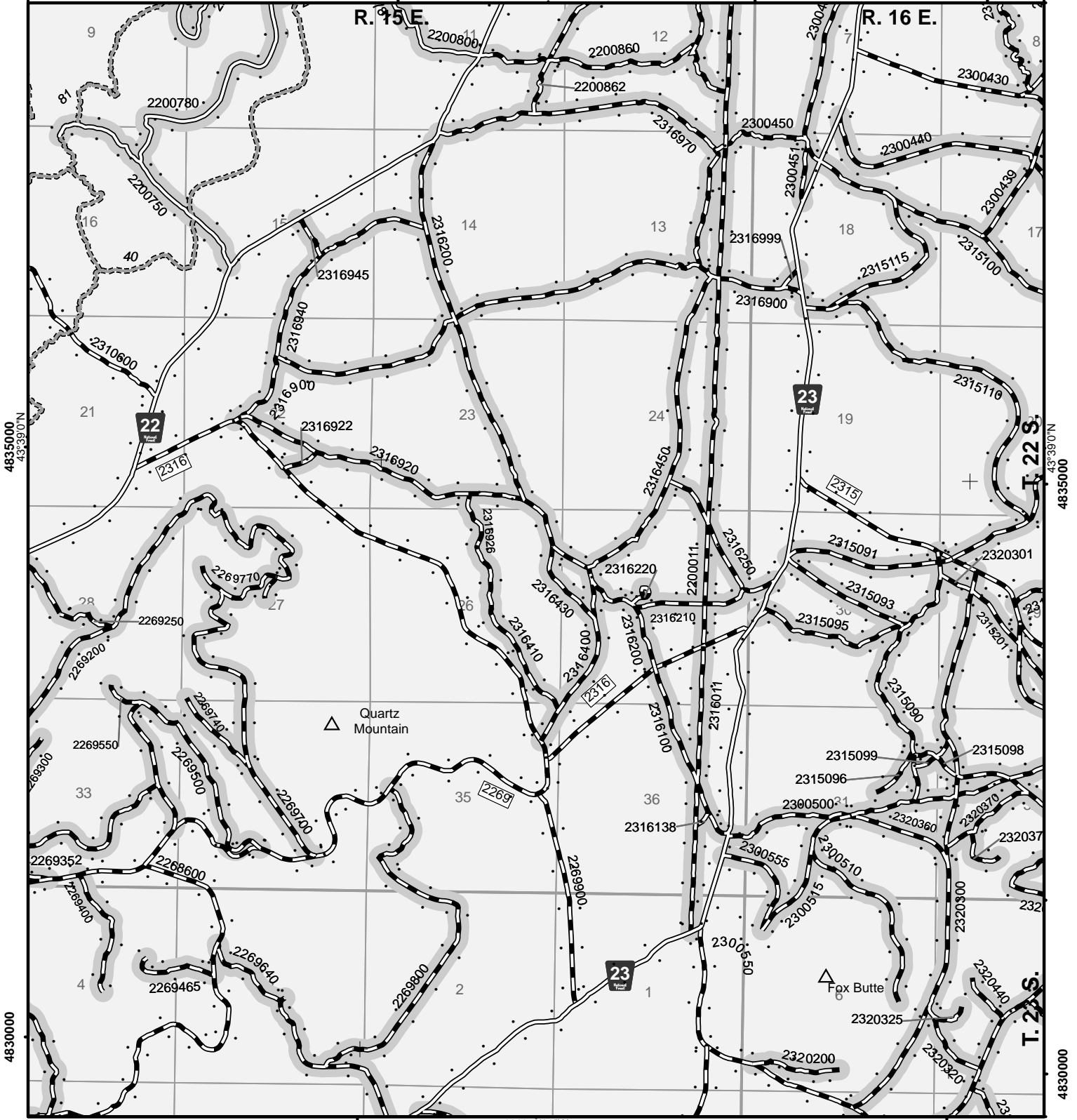
670000

120°52'30"W

675000

R. 15 E.

R. 16 E.



4835000
43°39'0"N

4835000
43°39'0"N

4830000

4830000

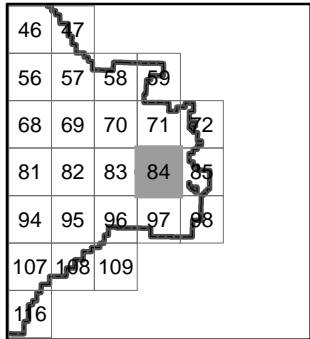
670000

120°52'30"W

675000

Albers Projection
North American Datum of 1983 (NAD 83)
Universal Transverse Mercator, zone 10N

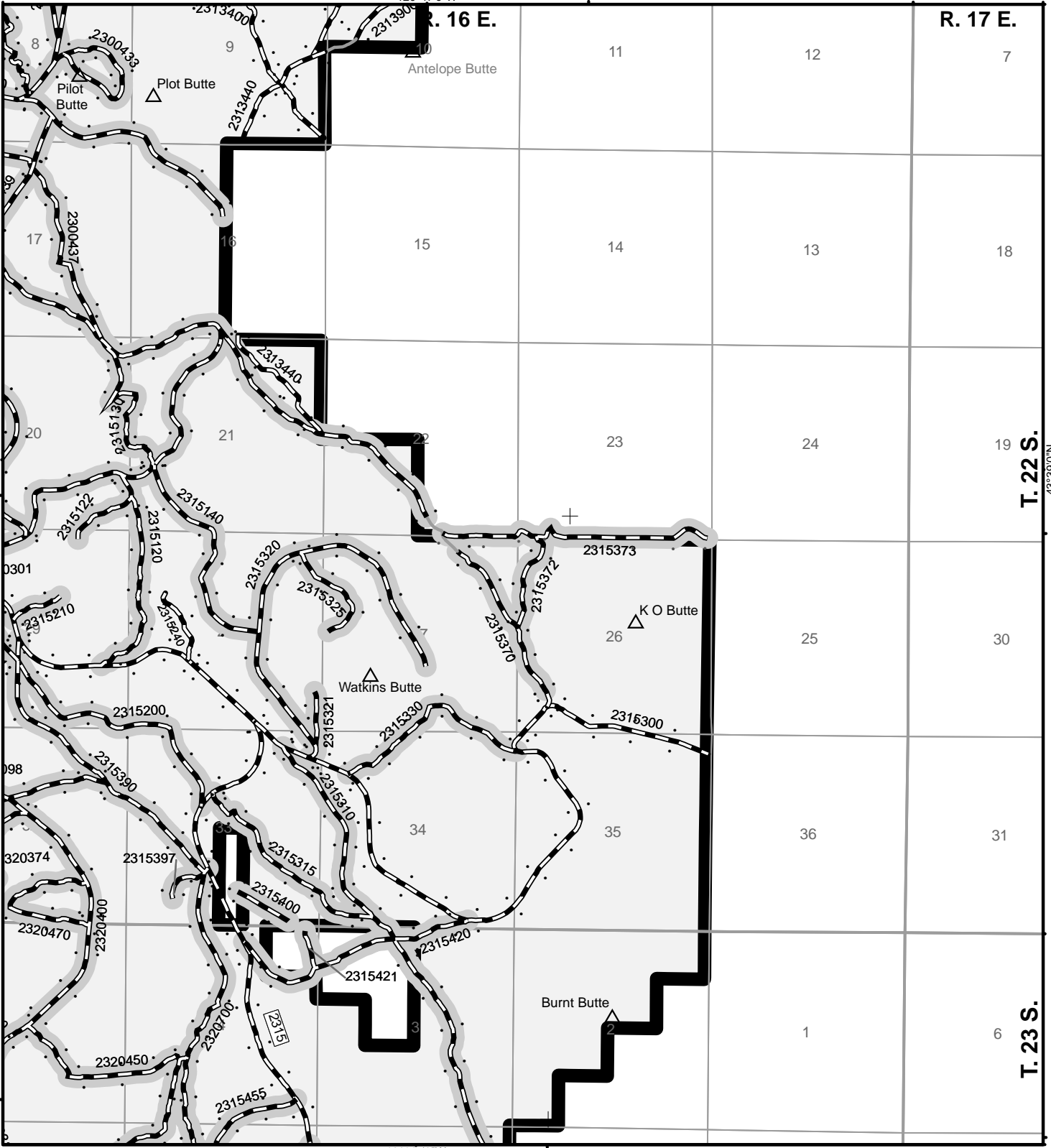
0 0.25 0.5 0.75 1 Miles



<ul style="list-style-type: none"> Roads Open to Highway Legal Vehicles Only Roads Open to All Vehicles Trails Open to All Vehicles Trails Open to Vehicles 50" or Less in Width Trails Open to Wheeled Vehicles 50" or Less in Width Trails Open to Motorcycles Only Special Vehicle Designation (See Table) Seasonal Designation (See Table) (Used along with road or trail listed above) Interstate Highways, US, State, County Other Public Roads 	<ul style="list-style-type: none"> Dispersed Camping (DC) Both Sides DC, Left Side DC, Right Side (See table for DC/GR information) Open To Cross Country Travel Forest or Unit Boundary National Forest System Lands Non-National Forest System Lands within the National Forest Wilderness 	<ul style="list-style-type: none"> Political Boundary Lakes and Rivers Township and Range Lines Section Lines FS Campground Motorized Trailhead Peaks Milepost Marker
---	--	---

680000

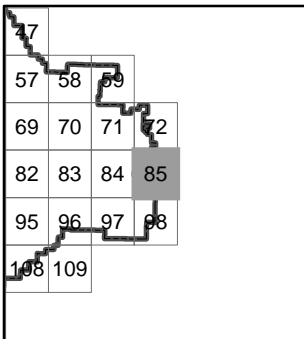
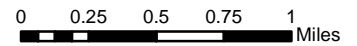
120°47'0"W



120°47'0"W

680000

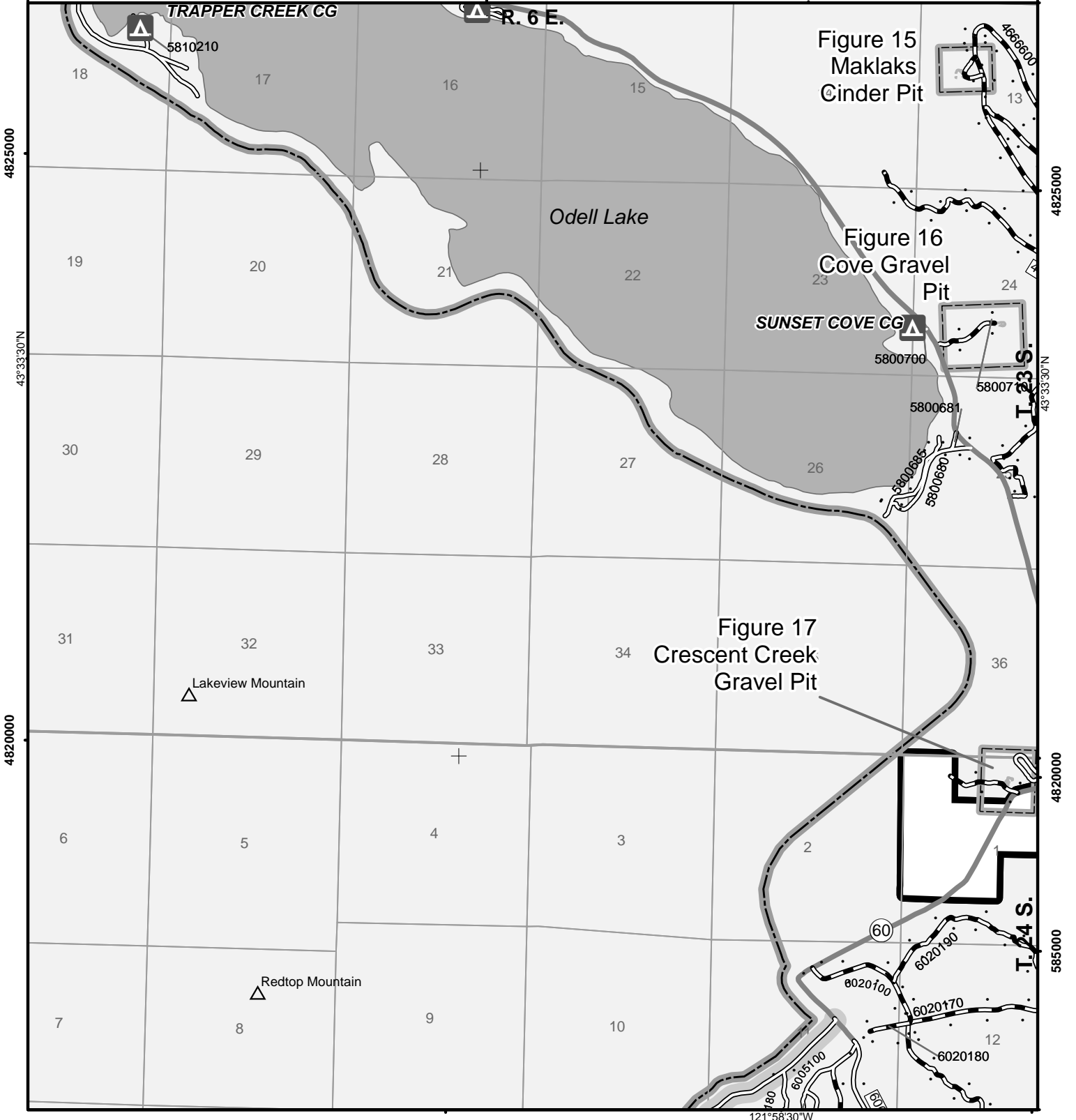
Albers Projection
North American Datum of 1983 (NAD 83)
Universal Transverse Mercator, zone 10N



Roads Open to Highway Legal Vehicles Only	Dispersed Camping (DC) Both Sides	Political Boundary
Roads Open to All Vehicles	DC, Left Side	Lakes and Rivers
Trails Open to All Vehicles	DC, Right Side	Township and Range Lines
Trails Open to Vehicles 50" or Less in Width	(See table for DC/GR information)	Section Lines
Trails Open to Wheeled Vehicles 50" or Less in Width	Open To Cross Country Travel	FS Campground
Trails Open to Motorcycles Only	Forest or Unit Boundary	Motorized Trailhead
Special Vehicle Designation (See Table)	National Forest System Lands	Peaks
Seasonal Designation (See Table)	Non-National Forest System Lands within the National Forest	Milepost Marker
(Used along with road or trail listed above)	Wilderness	
Interstate		
Highways, US, State, County		
Other Public Roads		

580000

121°58'30"W



4825000

43°33'30"N

4820000

4820000

4825000

43°33'30"N

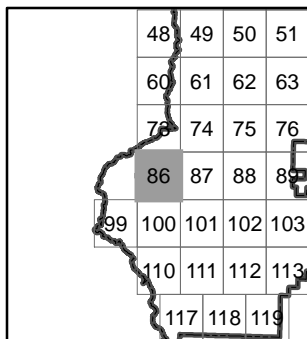
4820000

585000


580000

121°58'30"W

585000



Albers Projection
North American Datum of 1983 (NAD 83)
Universal Transverse Mercator, zone 10N



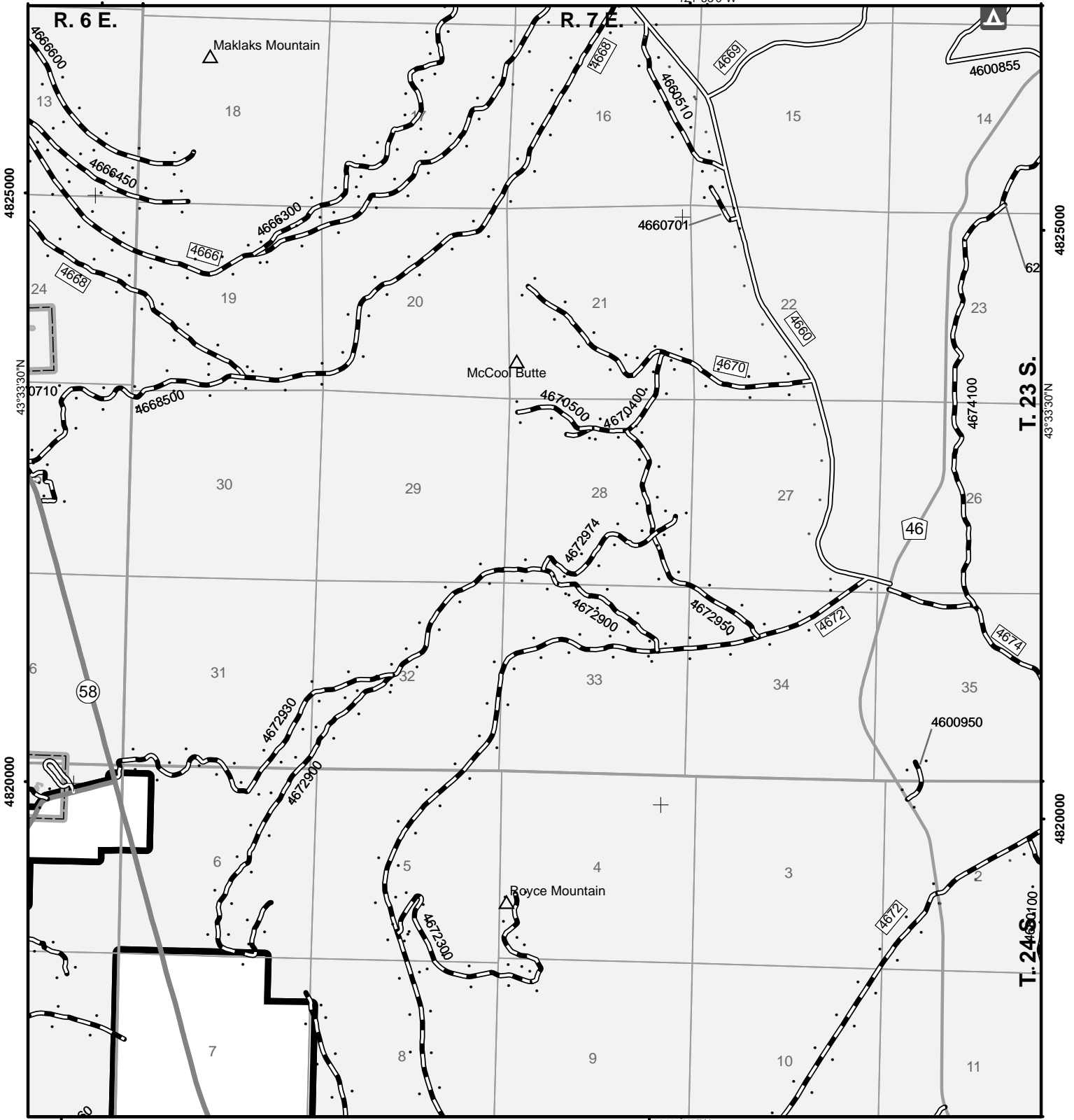
<ul style="list-style-type: none"> Roads Open to Highway Legal Vehicles Only Roads Open to All Vehicles Trails Open to All Vehicles Trails Open to Vehicles 50" or Less in Width Trails Open to Wheeled Vehicles 50" or Less in Width Trails Open to Motorcycles Only Special Vehicle Designation (See Table) Seasonal Designation (See Table) (Used along with road or trail listed above) Interstate Highways, US, State, County Other Public Roads 	<ul style="list-style-type: none"> Dispersed Camping (DC) Both Sides DC, Left Side DC, Right Side (See table for DC/GR information) Open To Cross Country Travel Forest or Unit Boundary National Forest System Lands Non-National Forest System Lands within the National Forest Wilderness 	<ul style="list-style-type: none"> Political Boundary Lakes and Rivers Township and Range Lines Section Lines FS Campground Motorized Trailhead Peaks Milepost Marker
---	--	---

Motor Vehicle Use Map - Deschutes National Forest 2021

Map No. 87

585000

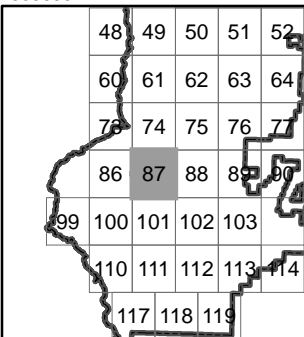
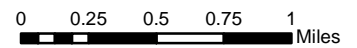
590000
121°53'0"W



585000

590000
121°53'0"W

Albers Projection
North American Datum of 1983 (NAD 83)
Universal Transverse Mercator, zone 10N



<ul style="list-style-type: none"> Roads Open to Highway Legal Vehicles Only Roads Open to All Vehicles Trails Open to All Vehicles Trails Open to Vehicles 50" or Less in Width Trails Open to Wheeled Vehicles 50" or Less in Width Trails Open to Motorcycles Only Special Vehicle Designation (See Table) Seasonal Designation (See Table) (Used along with road or trail listed above) Interstate Highways, US, State, County Other Public Roads 	<ul style="list-style-type: none"> Dispersed Camping (DC) Both Sides DC, Left Side DC, Right Side (See table for DC/GR information) Open To Cross Country Travel Forest or Unit Boundary National Forest System Lands Non-National Forest System Lands within the National Forest Wilderness 	<ul style="list-style-type: none"> Political Boundary Lakes and Rivers Township and Range Lines Section Lines FS Campground Motorized Trailhead Peaks Milepost Marker
---	--	---

595000

121°47'30"W

600000

R. 7 E.

R. 8 E.

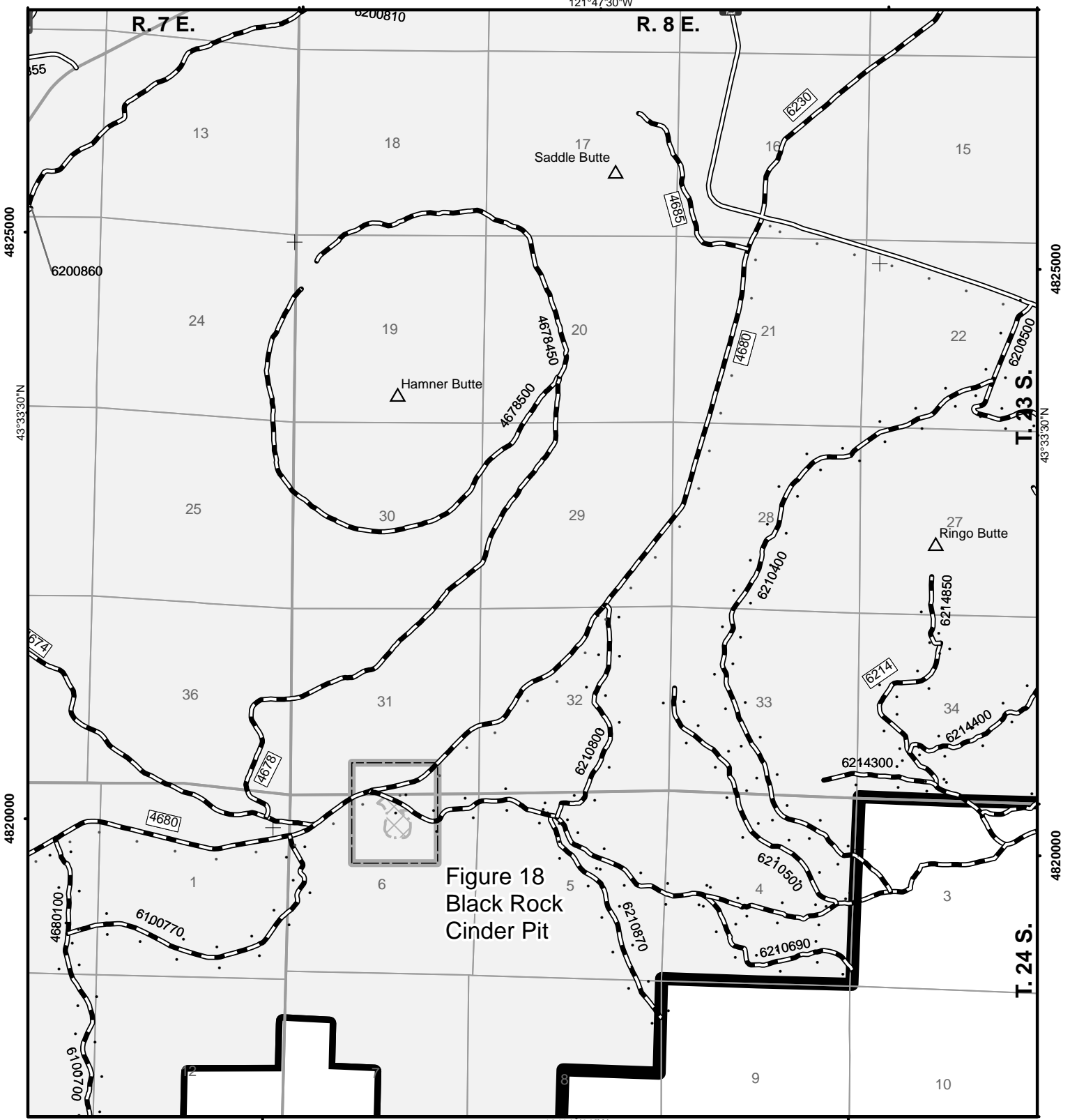
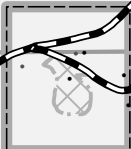


Figure 18
Black Rock
Cinder Pit

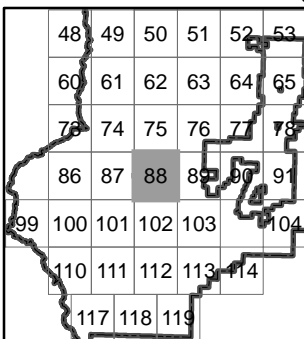


595000

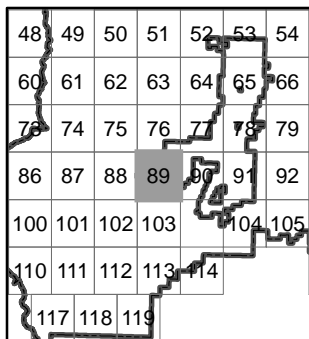
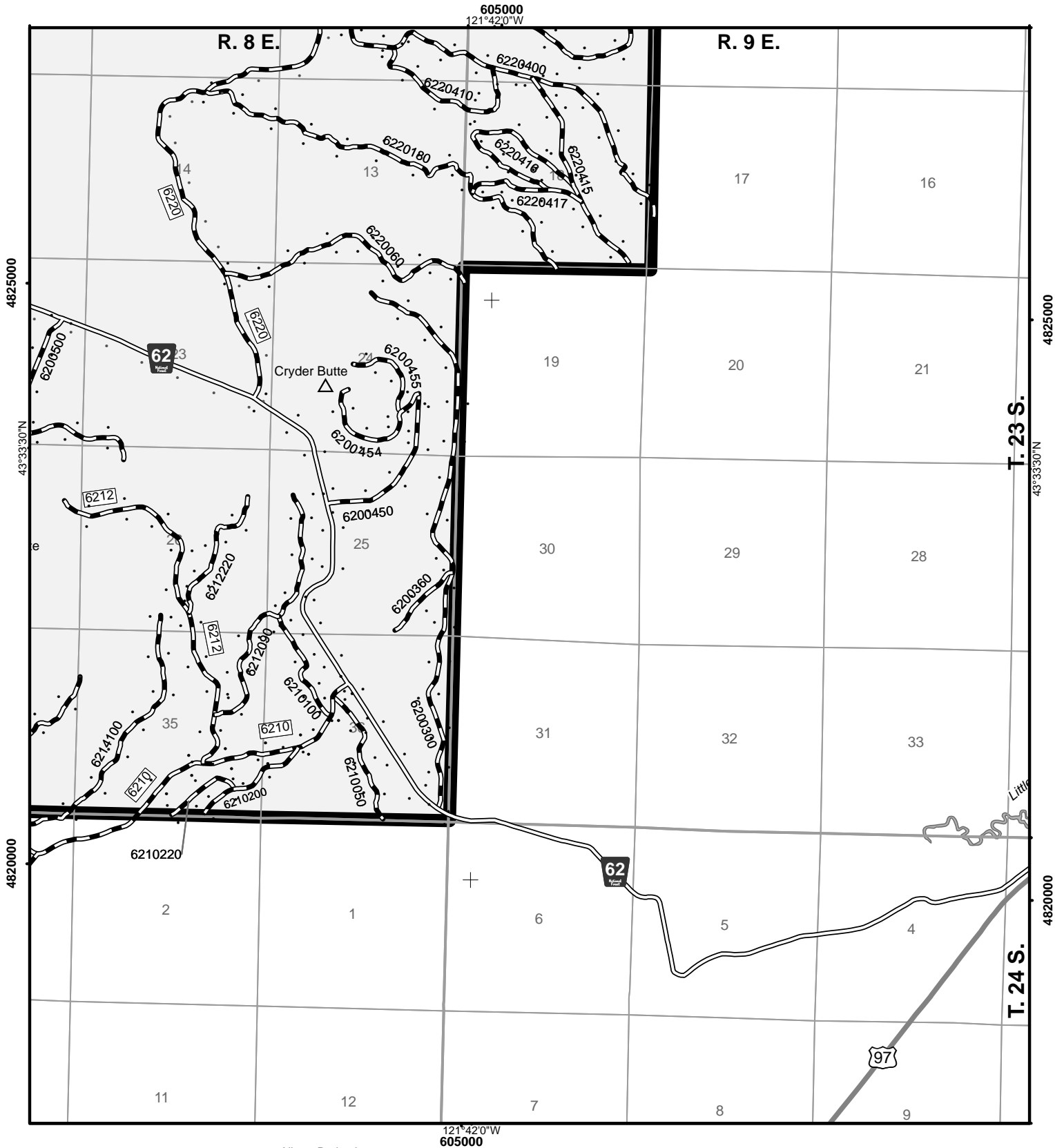
Albers Projection
North American Datum of 1983 (NAD 83)
Universal Transverse Mercator, zone 10N

600000

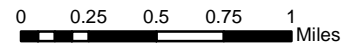
0 0.25 0.5 0.75 1 Miles



<ul style="list-style-type: none"> Roads Open to Highway Legal Vehicles Only Roads Open to All Vehicles Trails Open to All Vehicles Trails Open to Vehicles 50" or Less in Width Trails Open to Wheeled Vehicles 50" or Less in Width Trails Open to Motorcycles Only Special Vehicle Designation (See Table) Seasonal Designation (See Table) (Used along with road or trail listed above) Interstate Highways, US, State, County Other Public Roads 	<ul style="list-style-type: none"> Dispersed Camping (DC) Both Sides DC, Left Side DC, Right Side (See table for DC/GR information) Open To Cross Country Travel Forest or Unit Boundary National Forest System Lands Non-National Forest System Lands within the National Forest Wilderness 	<ul style="list-style-type: none"> Political Boundary Lakes and Rivers Township and Range Lines Section Lines FS Campground Motorized Trailhead Peaks Milepost Marker
---	--	---



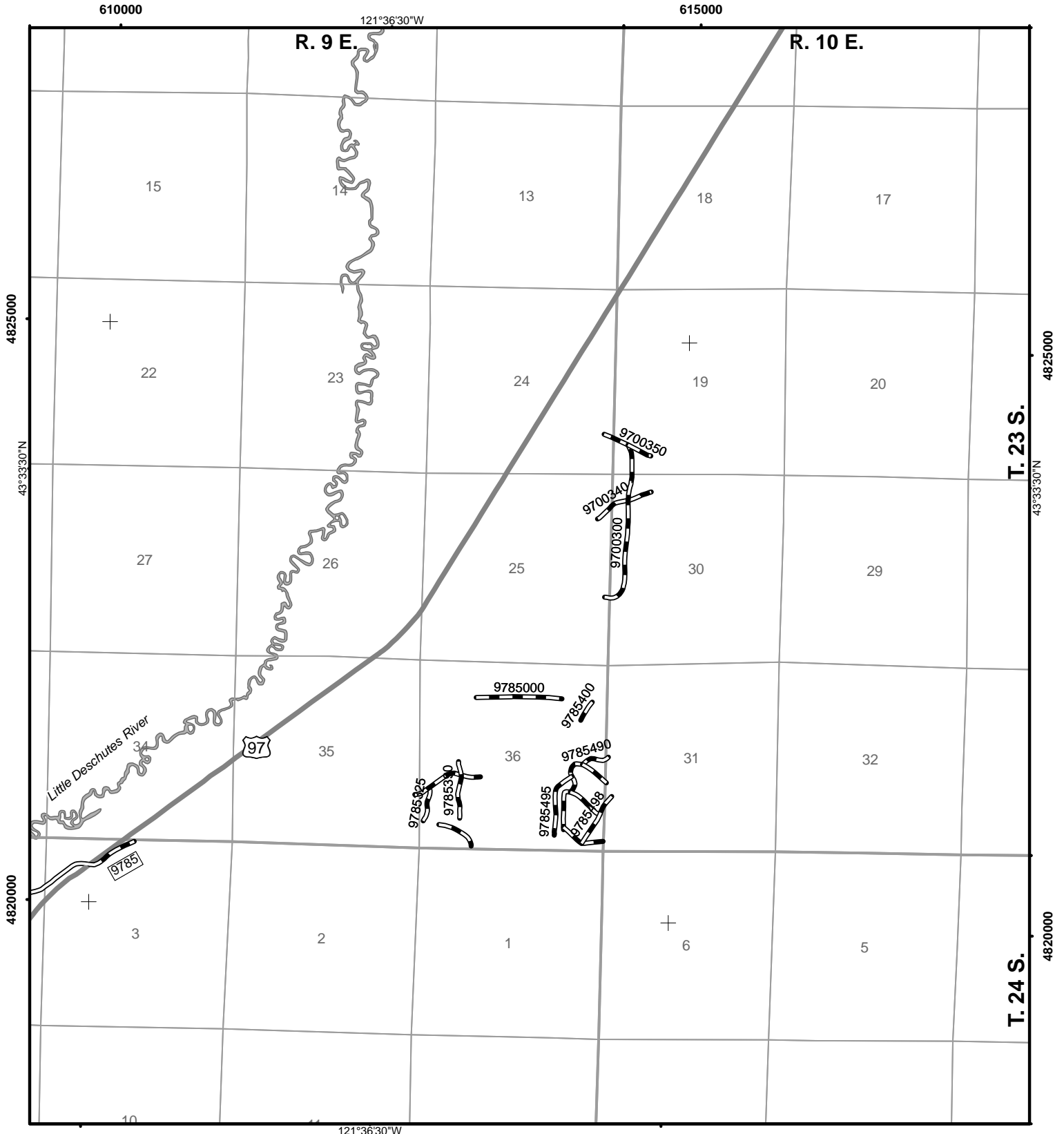
Albers Projection
 North American Datum of 1983 (NAD 83)
 Universal Transverse Mercator, zone 10N



Roads Open to Highway Legal Vehicles Only	Dispersed Camping (DC) Both Sides	Political Boundary
Roads Open to All Vehicles	DC, Left Side	Lakes and Rivers
Trails Open to All Vehicles	DC, Right Side	Township and Range Lines
Trails Open to Vehicles 50" or Less in Width	(See table for DC/GR information)	Section Lines
Trails Open to Wheeled Vehicles 50" or Less in Width	Open To Cross Country Travel	FS Campground
Trails Open to Motorcycles Only	Forest or Unit Boundary	Motorized Trailhead
Special Vehicle Designation (See Table)	National Forest System Lands	Peaks
Seasonal Designation (See Table)	Non-National Forest System Lands within the National Forest	Milepost Marker
(Used along with road or trail listed above)	Wilderness	
Interstate		
Highways, US, State, County		
Other Public Roads		

Motor Vehicle Use Map - Deschutes National Forest 2021

Map No. 90

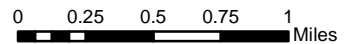


610000

49	50	51	52	53	54	55
61	62	63	64	65	66	67
74	75	76	77	78	79	80
87	88	89	90	91	92	93
101	102	103	104	105	106	
111	112	113	114	115		
118	119					

615000

Albers Projection
 North American Datum of 1983 (NAD 83)
 Universal Transverse Mercator, zone 10N



Roads Open to Highway Legal Vehicles Only	Dispersed Camping (DC) Both Sides	Political Boundary
Roads Open to All Vehicles	DC, Left Side	Lakes and Rivers
Trails Open to All Vehicles	DC, Right Side	Township and Range Lines
Trails Open to Vehicles 50" or Less in Width	(See table for DC/GR information)	Section Lines
Trails Open to Wheeled Vehicles 50" or Less in Width	Open To Cross Country Travel	FS Campground
Trails Open to Motorcycles Only	Forest or Unit Boundary	Motorized Trailhead
Special Vehicle Designation (See Table)	National Forest System Lands	Peaks
Seasonal Designation (See Table)	Non-National Forest System Lands within the National Forest	Milepost Marker
(Used along with road or trail listed above)	Wilderness	
Interstate		
Highways, US, State, County		
Other Public Roads		

Motor Vehicle Use Map - Deschutes National Forest 2021

Map No. 91

620000
121°31'0"W

625000

R. 10 E.

R. 11 E.

4825000
43°33'30"N

4825000
43°33'30"N

4820000

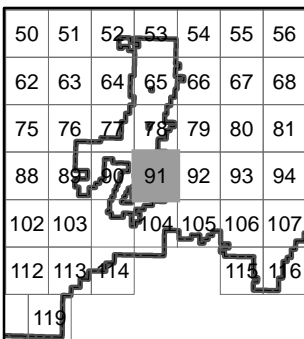
4820000

121°31'0"W
620000

625000

Albers Projection
North American Datum of 1983 (NAD 83)
Universal Transverse Mercator, zone 10N

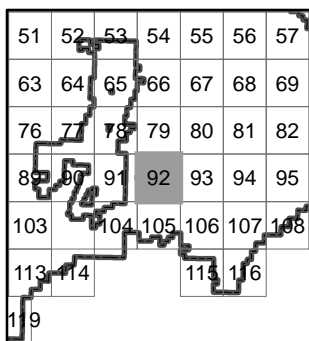
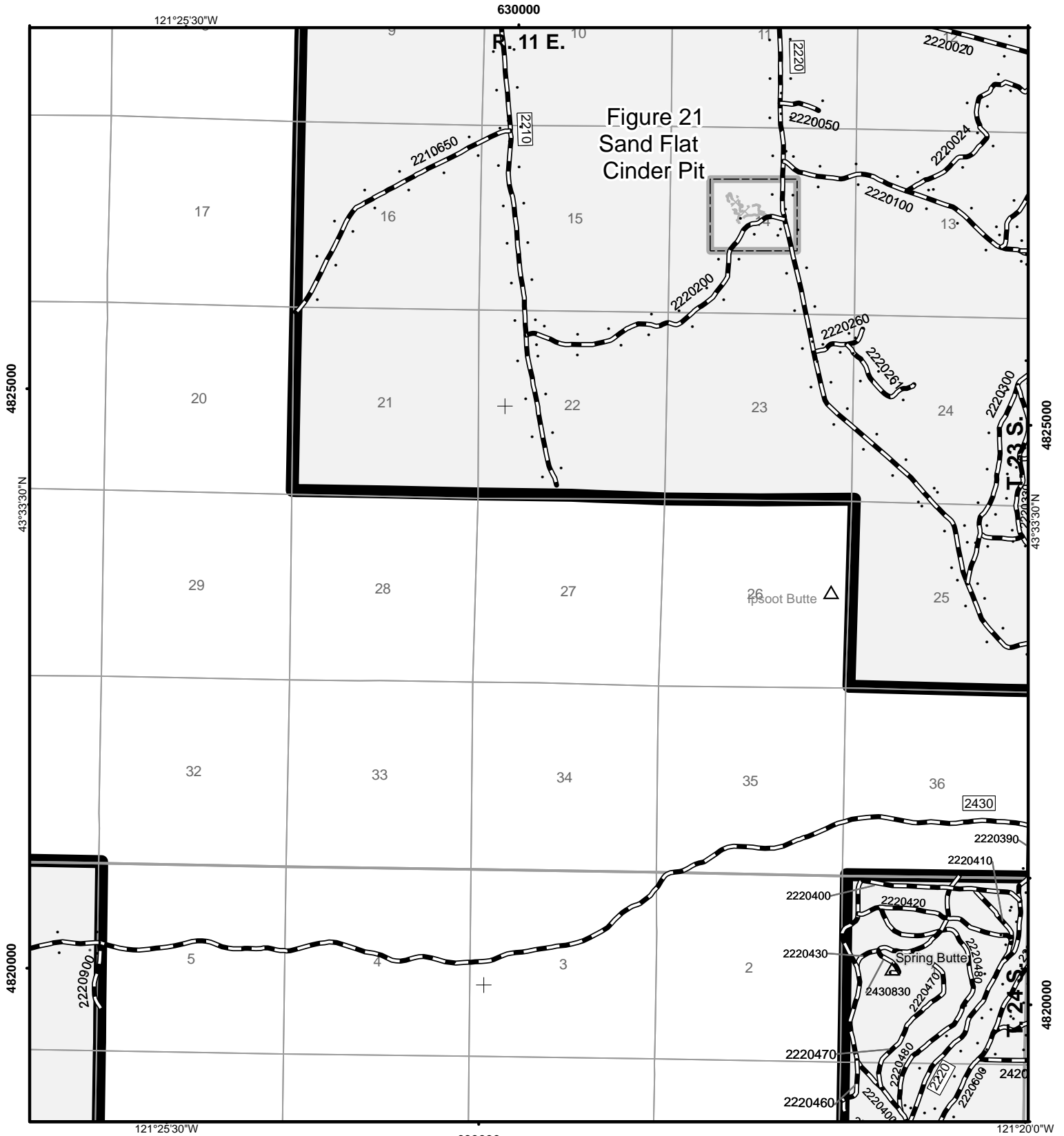
0 0.25 0.5 0.75 1 Miles



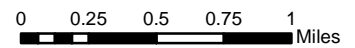
<ul style="list-style-type: none"> Roads Open to Highway Legal Vehicles Only Roads Open to All Vehicles Trails Open to All Vehicles Trails Open to Vehicles 50" or Less in Width Trails Open to Wheeled Vehicles 50" or Less in Width Trails Open to Motorcycles Only Special Vehicle Designation (See Table) Seasonal Designation (See Table) (Used along with road or trail listed above) Interstate Highways, US, State, County Other Public Roads 	<ul style="list-style-type: none"> Dispersed Camping (DC) Both Sides DC, Left Side DC, Right Side (See table for DC/GR information) Open To Cross Country Travel Forest or Unit Boundary National Forest System Lands Non-National Forest System Lands within the National Forest Wilderness 	<ul style="list-style-type: none"> Political Boundary Lakes and Rivers Township and Range Lines Section Lines FS Campground Motorized Trailhead Peaks Milepost Marker
---	--	---

Motor Vehicle Use Map - Deschutes National Forest 2021

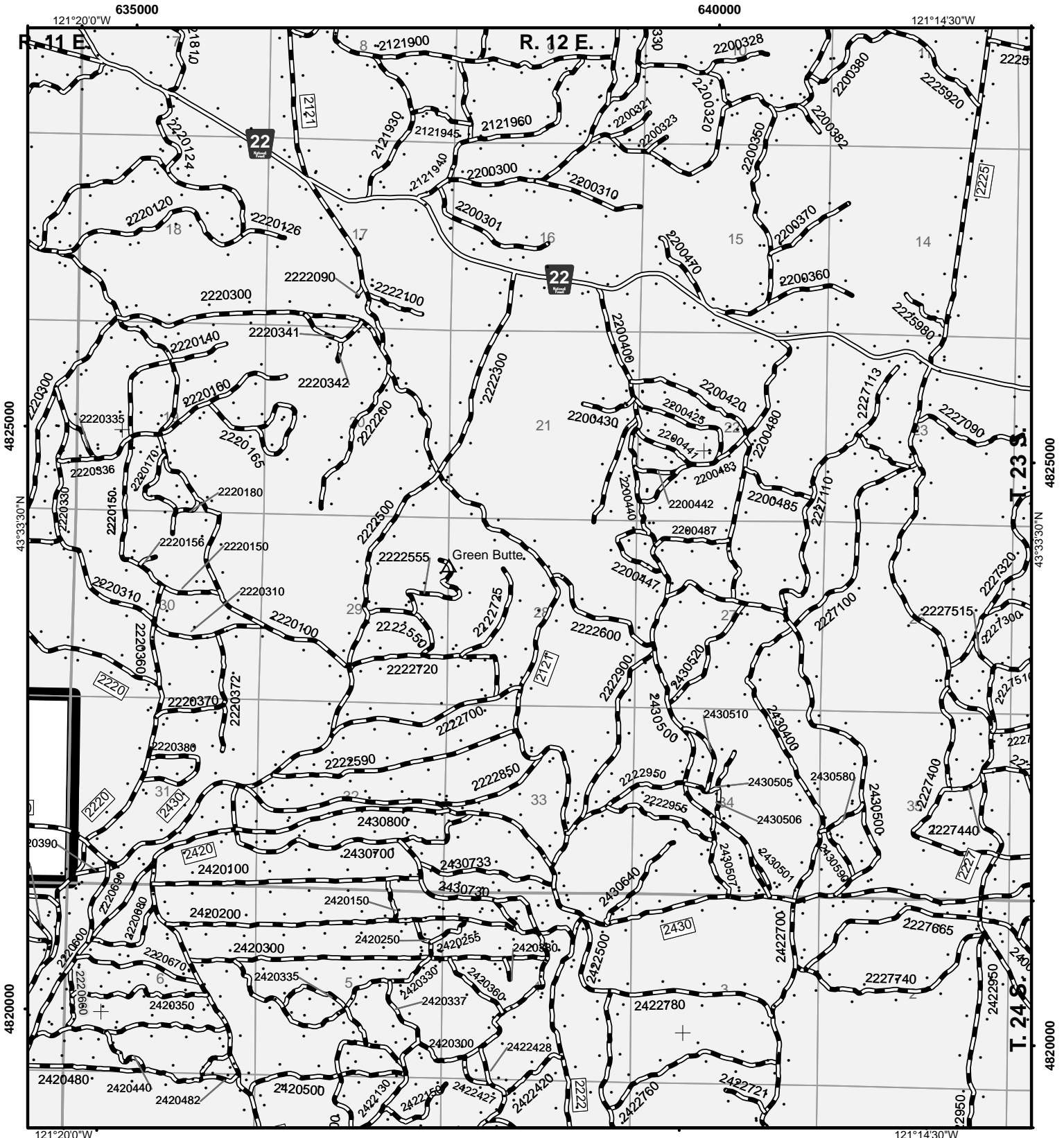
Map No. 92



Albers Projection
 North American Datum of 1983 (NAD 83)
 Universal Transverse Mercator, zone 10N



<ul style="list-style-type: none"> Roads Open to Highway Legal Vehicles Only Roads Open to All Vehicles Trails Open to All Vehicles Trails Open to Vehicles 50" or Less in Width Trails Open to Wheeled Vehicles 50" or Less in Width Trails Open to Motorcycles Only Special Vehicle Designation (See Table) Seasonal Designation (See Table) (Used along with road or trail listed above) Interstate Highways, US, State, County Other Public Roads 	<ul style="list-style-type: none"> Dispersed Camping (DC) Both Sides DC, Left Side DC, Right Side (See table for DC/GR information) Open To Cross Country Travel Forest or Unit Boundary National Forest System Lands Non-National Forest System Lands within the National Forest Wilderness 	<ul style="list-style-type: none"> Political Boundary Lakes and Rivers Township and Range Lines Section Lines FS Campground Motorized Trailhead Peaks Milepost Marker
---	--	---



635000

52	53	54	55	56	57	58
64	65	66	67	68	69	70
77	78	79	80	81	82	83
90	91	92	93	94	95	96
104	105	106	107	108	109	
114	115	116				

Albers Projection
 North American Datum of 1983 (NAD 83)
 Universal Transverse Mercator, zone 10N

640000

0 0.25 0.5 0.75 1 Miles

<ul style="list-style-type: none"> Roads Open to Highway Legal Vehicles Only Roads Open to All Vehicles Trails Open to All Vehicles Trails Open to Vehicles 50" or Less in Width Trails Open to Wheeled Vehicles 50" or Less in Width Trails Open to Motorcycles Only Special Vehicle Designation (See Table) Seasonal Designation (See Table) (Used along with road or trail listed above) Interstate Highways, US, State, County Other Public Roads 	<ul style="list-style-type: none"> Dispersed Camping (DC) Both Sides DC, Left Side DC, Right Side (See table for DC/GR information) Open To Cross Country Travel Forest or Unit Boundary National Forest System Lands Non-National Forest System Lands within the National Forest Wilderness 	<ul style="list-style-type: none"> Political Boundary Lakes and Rivers Township and Range Lines Section Lines FS Campground Motorized Trailhead Peaks Milepost Marker
--	--	---

Motor Vehicle Use Map - Deschutes National Forest 2021

Map No. 94

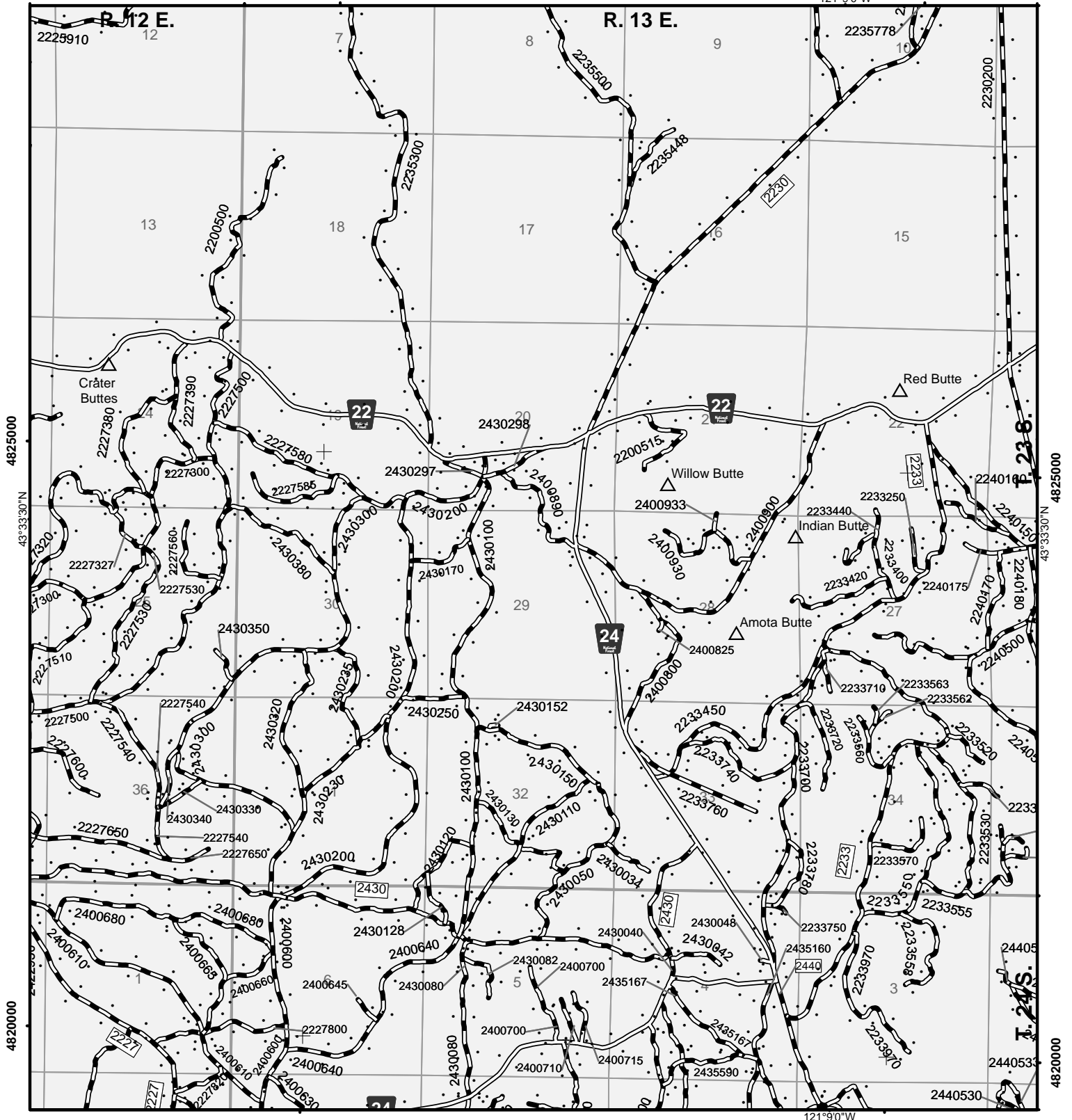
645000

650000

121°9'0"W

R. 12 E.

R. 13 E.



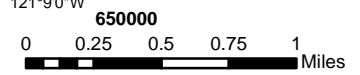
4825000

4825000

4820000

4820000

645000
 Albers Projection
 North American Datum of 1983 (NAD 83)
 Universal Transverse Mercator, zone 10N



53	54	55	56	57	58	59
65	66	67	68	69	70	71
78	79	80	81	82	83	84
91	92	93	94	95	96	97
104	105	106	107	108	109	
			115	116		

<ul style="list-style-type: none"> Roads Open to Highway Legal Vehicles Only Roads Open to All Vehicles Trails Open to All Vehicles Trails Open to Vehicles 50" or Less in Width Trails Open to Wheeled Vehicles 50" or Less in Width Trails Open to Motorcycles Only Special Vehicle Designation (See Table) Seasonal Designation (See Table) (Used along with road or trail listed above) Interstate Highways, US, State, County Other Public Roads 	<ul style="list-style-type: none"> Dispersed Camping (DC) Both Sides DC, Left Side DC, Right Side (See table for DC/GR information) Open To Cross Country Travel Forest or Unit Boundary National Forest System Lands Non-National Forest System Lands within the National Forest Wilderness 	<ul style="list-style-type: none"> Political Boundary Lakes and Rivers Township and Range Lines Section Lines FS Campground Motorized Trailhead Peaks Milepost Marker
---	--	---

655000

121°3'30"W

R. 13 E.

R. 14 E.



655000

121°3'30"W

Albers Projection
North American Datum of 1983 (NAD 83)
Universal Transverse Mercator, zone 10N

0 0.25 0.5 0.75 1 Miles

54	55	56	57	58	59
66	67	68	69	70	71
79	80	81	82	83	84
92	93	94	95	96	97
105	106	107	108	109	
115	116				

Roads Open to Highway Legal Vehicles Only	Dispersed Camping (DC) Both Sides	Political Boundary
Roads Open to All Vehicles	DC, Left Side	Lakes and Rivers
Trails Open to All Vehicles	DC, Right Side	Township and Range Lines
Trails Open to Vehicles 50" or Less in Width	(See table for DC/GR information)	Section Lines
Trails Open to Wheeled Vehicles 50" or Less in Width	Open To Cross Country Travel	FS Campground
Trails Open to Motorcycles Only	Forest or Unit Boundary	Motorized Trailhead
Special Vehicle Designation (See Table)	National Forest System Lands	Peaks
Seasonal Designation (See Table)	Non-National Forest System Lands within the National Forest	Milepost Marker
(Used along with road or trail listed above)	Wilderness	
Interstate		
Highways, US, State, County		
Other Public Roads		

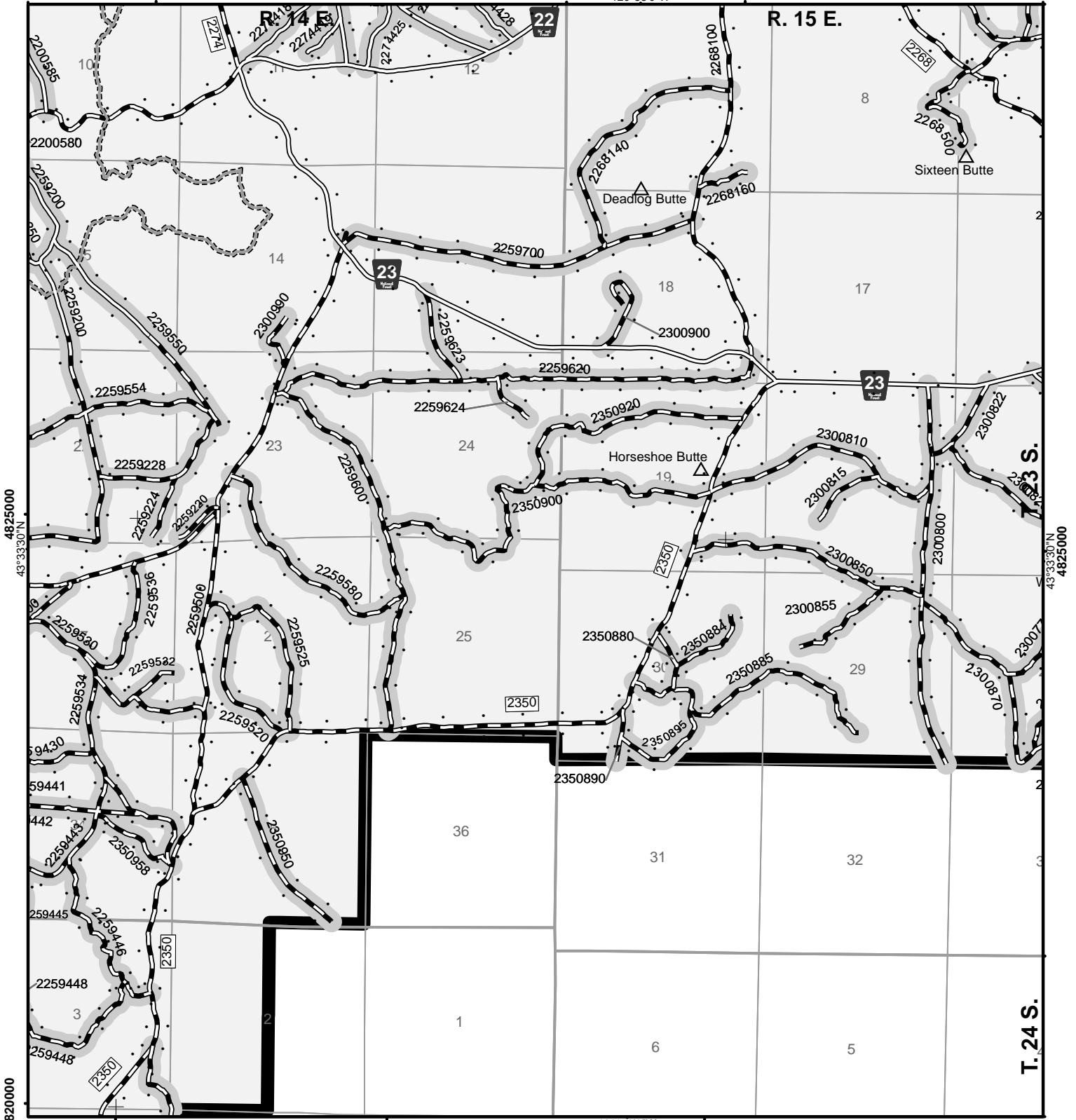
Motor Vehicle Use Map - Deschutes National Forest 2021

Map No. 96

660000

120°58'0"W

665000



4825000

4820000

4825000

T. 24 S.

660000

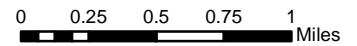
4820000

665000

120°58'0"W

55	56	57	58	59	
67	68	69	70	71	72
80	81	82	83	84	85
93	94	95	96	97	98
106	107	108	109		
115	116				

Albers Projection
North American Datum of 1983 (NAD 83)
Universal Transverse Mercator, zone 10N



Roads Open to Highway Legal Vehicles Only	Dispersed Camping (DC) Both Sides	Political Boundary
Roads Open to All Vehicles	DC, Left Side	Lakes and Rivers
Trails Open to All Vehicles	DC, Right Side	Township and Range Lines
Trails Open to Vehicles 50" or Less in Width	(See table for DC/GR information)	Section Lines
Trails Open to Wheeled Vehicles 50" or Less in Width	Open To Cross Country Travel	FS Campground
Trails Open to Motorcycles Only	Forest or Unit Boundary	Motorized Trailhead
Special Vehicle Designation (See Table)	National Forest System Lands	Peaks
Seasonal Designation (See Table)	Non-National Forest System Lands within the National Forest	Milepost Marker
(Used along with road or trail listed above)	Wilderness	
Interstate		
Highways, US, State, County		
Other Public Roads		

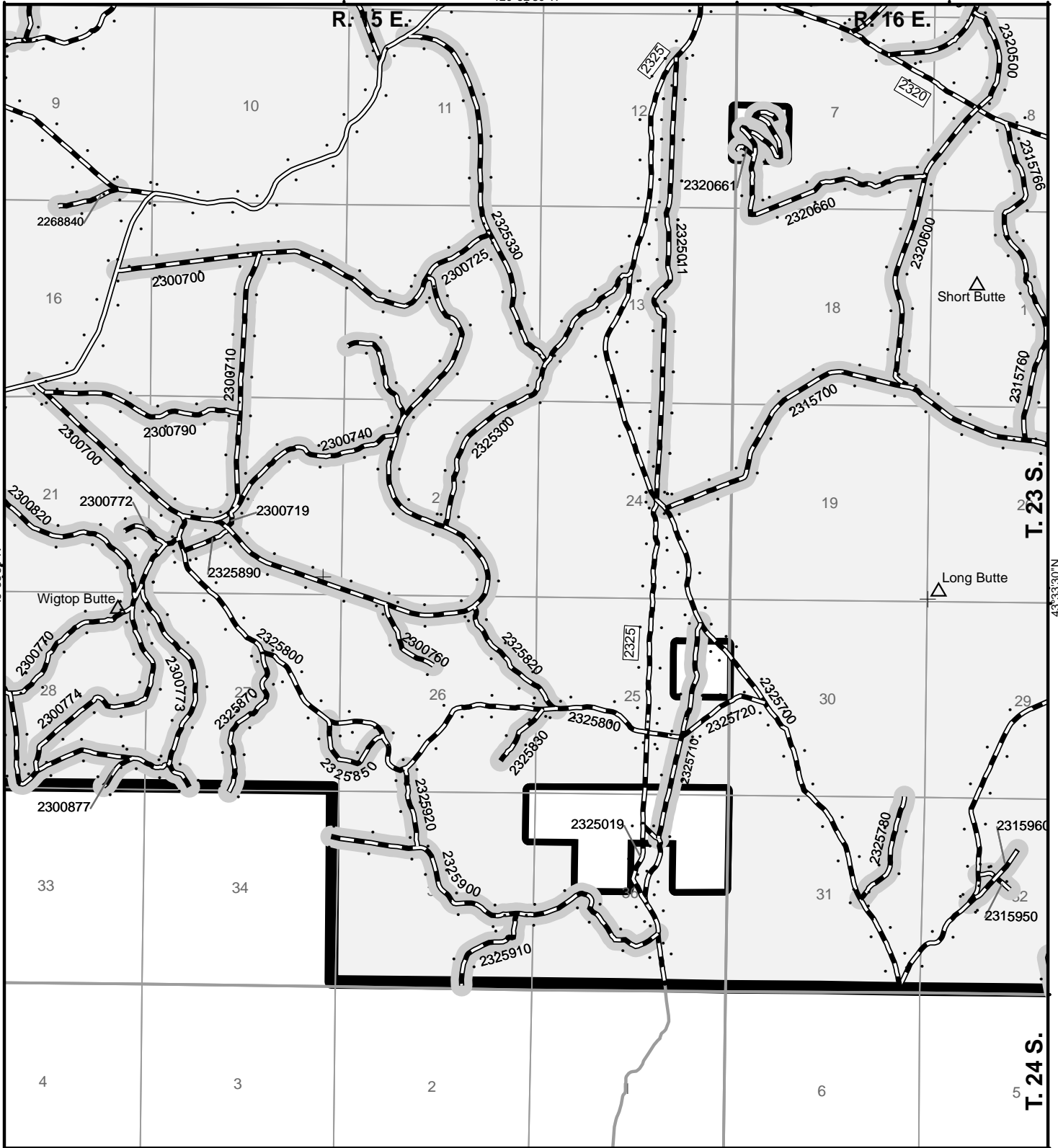
Motor Vehicle Use Map - Deschutes National Forest 2021

Map No. 97

670000

120°52'30"W

675000



4825000
43°33'30"N

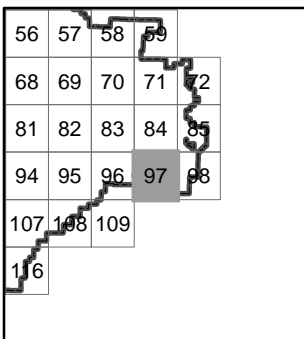
4825000
43°33'30"N

670000

Albers Projection
North American Datum of 1983 (NAD 83)
Universal Transverse Mercator, zone 10N

675000

0 0.25 0.5 0.75 1 Miles

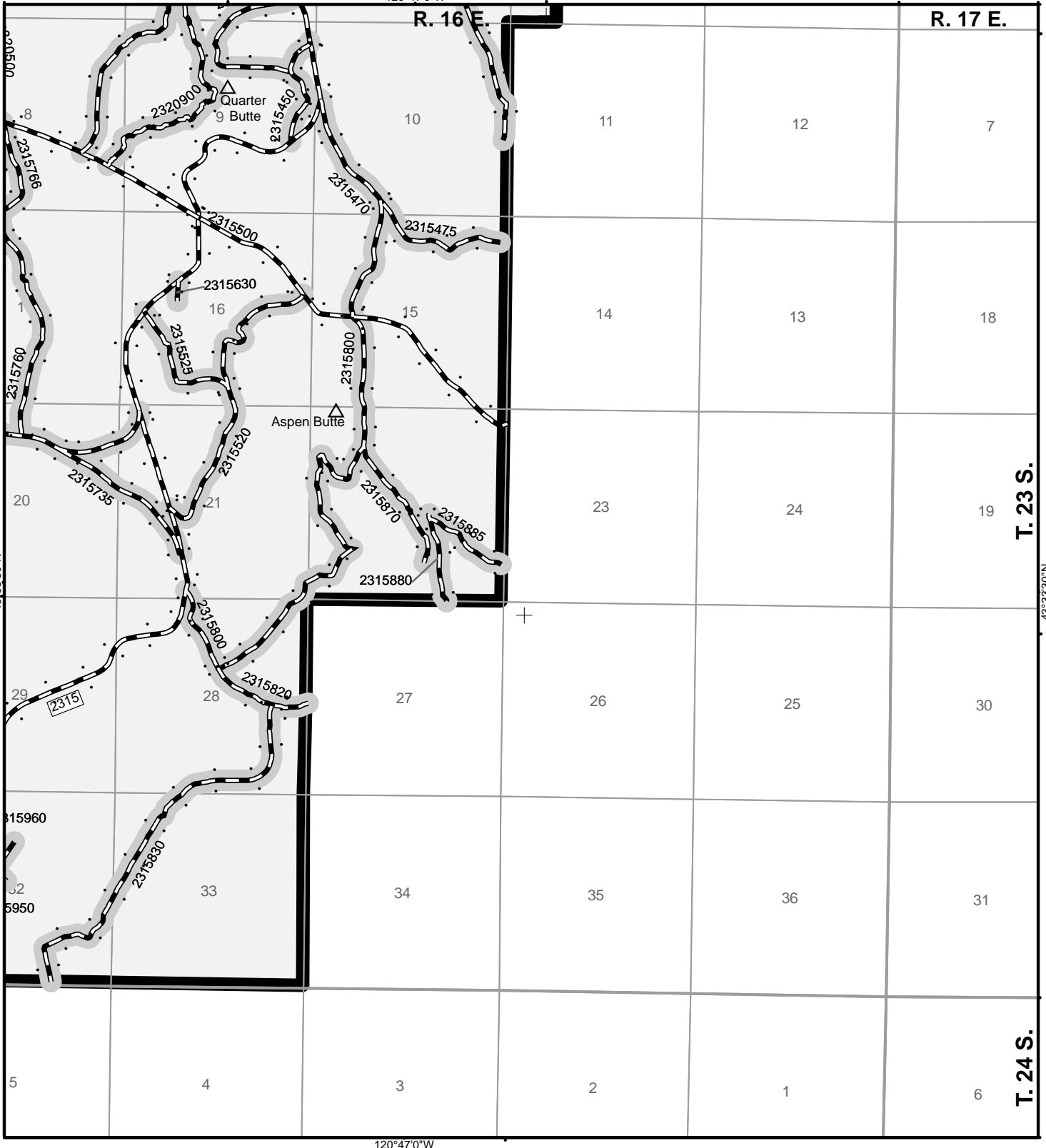


<ul style="list-style-type: none"> Roads Open to Highway Legal Vehicles Only Roads Open to All Vehicles Trails Open to All Vehicles Trails Open to Vehicles 50" or Less in Width Trails Open to Wheeled Vehicles 50" or Less in Width Trails Open to Motorcycles Only Special Vehicle Designation (See Table) Seasonal Designation (See Table) (Used along with road or trail listed above) Interstate Highways, US, State, County Other Public Roads 	<ul style="list-style-type: none"> Dispersed Camping (DC) Both Sides DC, Left Side DC, Right Side (See table for DC/GR information) Open To Cross Country Travel Forest or Unit Boundary National Forest System Lands Non-National Forest System Lands within the National Forest Wilderness 	<ul style="list-style-type: none"> Political Boundary Lakes and Rivers Township and Range Lines Section Lines FS Campground Motorized Trailhead Peaks Milepost Marker
---	--	---

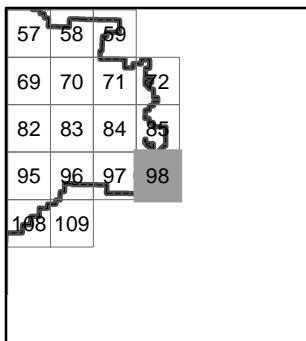
Motor Vehicle Use Map - Deschutes National Forest 2021

Map No. 98

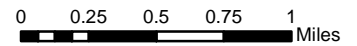
4830000 120°47'0"W 680000



120°47'0"W 680000



Albers Projection
North American Datum of 1983 (NAD 83)
Universal Transverse Mercator, zone 10N

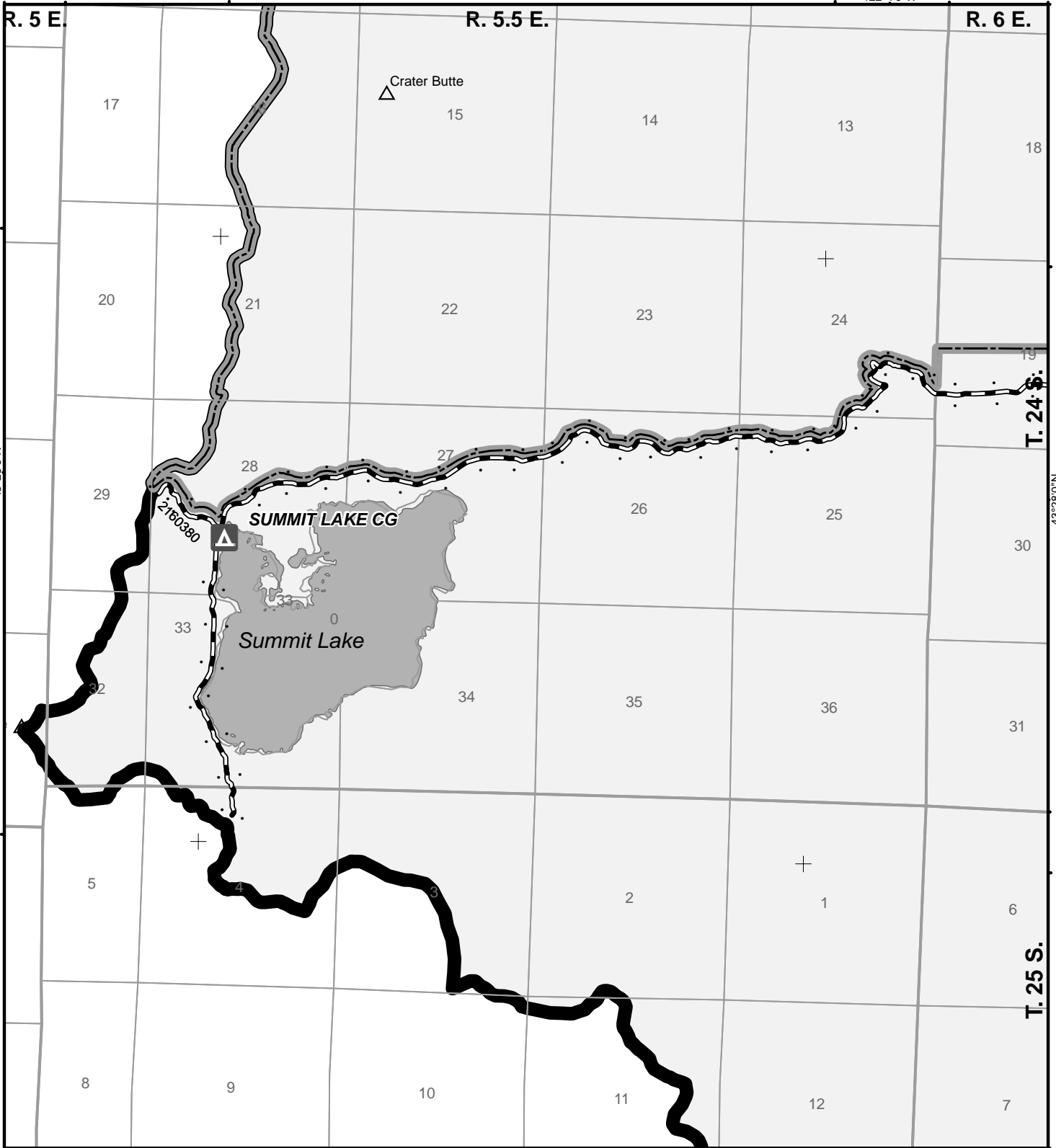


<ul style="list-style-type: none"> Roads Open to Highway Legal Vehicles Only Roads Open to All Vehicles Trails Open to All Vehicles Trails Open to Vehicles 50" or Less in Width Trails Open to Wheeled Vehicles 50" or Less in Width Trails Open to Motorcycles Only Special Vehicle Designation (See Table) Seasonal Designation (See Table) (Used along with road or trail listed above) Interstate Highways, US, State, County Other Public Roads 	<ul style="list-style-type: none"> Dispersed Camping (DC) Both Sides DC, Left Side DC, Right Side (See table for DC/GR information) Open To Cross Country Travel Forest or Unit Boundary National Forest System Lands Non-National Forest System Lands within the National Forest Wilderness 	<ul style="list-style-type: none"> Political Boundary Lakes and Rivers Township and Range Lines Section Lines FS Campground Motorized Trailhead Peaks Milepost Marker
---	--	---

570000

575000

122°40'W



4815000

4815000

43°28'0"N

43°28'0"N

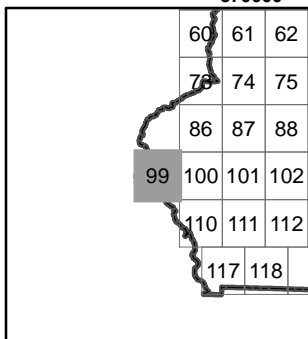
4810000

4810000

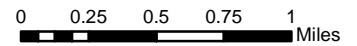
570000

575000

122°40'W



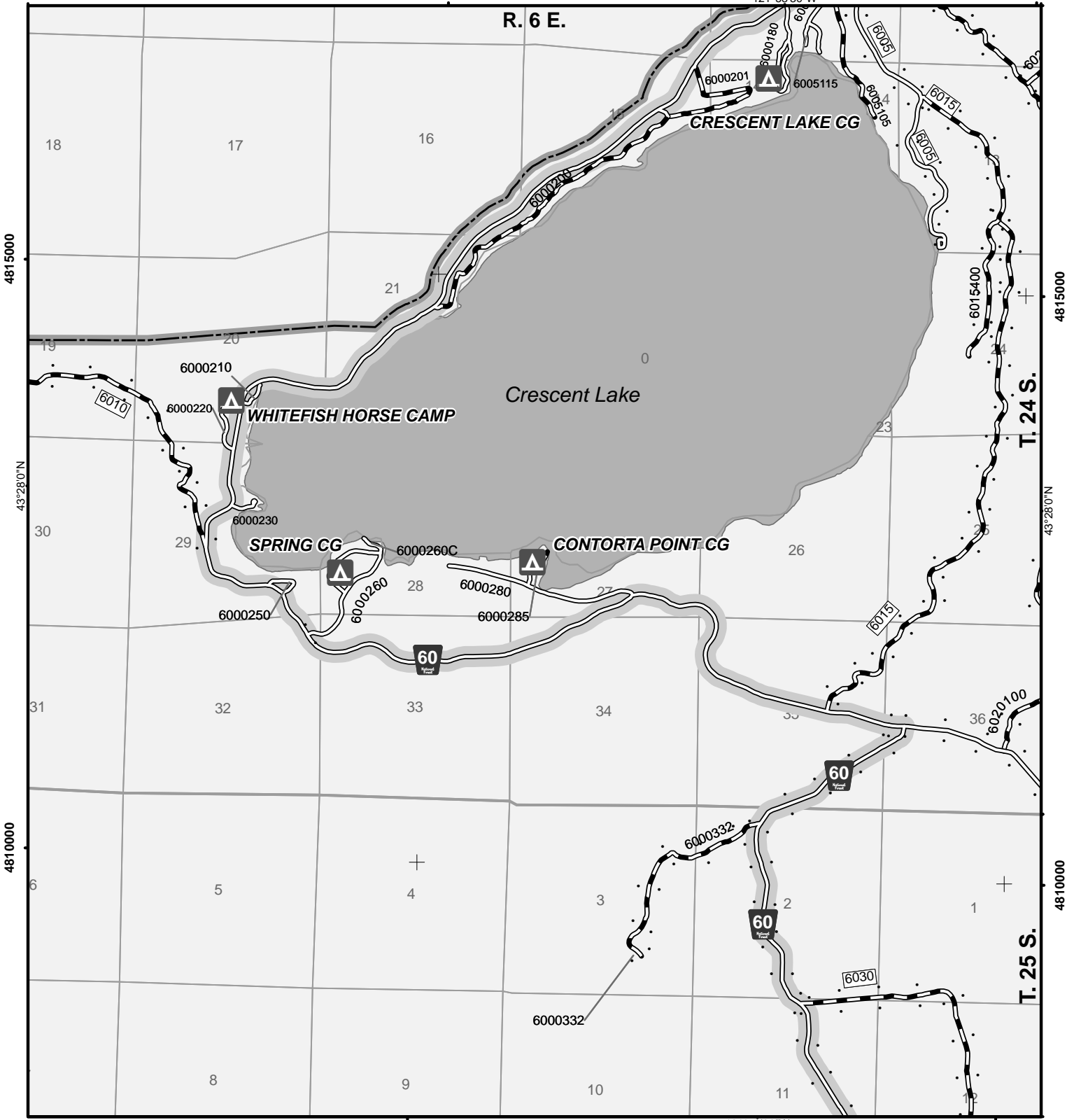
Albers Projection
North American Datum of 1983 (NAD 83)
Universal Transverse Mercator, zone 10N



<ul style="list-style-type: none"> Roads Open to Highway Legal Vehicles Only Roads Open to All Vehicles Trails Open to All Vehicles Trails Open to Vehicles 50" or Less in Width Trails Open to Wheeled Vehicles 50" or Less in Width Trails Open to Motorcycles Only Special Vehicle Designation (See Table) Seasonal Designation (See Table) (Used along with road or trail listed above) Interstate Highways, US, State, County Other Public Roads 	<ul style="list-style-type: none"> Dispersed Camping (DC) Both Sides DC, Left Side DC, Right Side (See table for DC/GR information) Open To Cross Country Travel Forest or Unit Boundary National Forest System Lands Non-National Forest System Lands within the National Forest Wilderness 	<ul style="list-style-type: none"> Political Boundary Lakes and Rivers Township and Range Lines Section Lines FS Campground Motorized Trailhead Peaks Milepost Marker
---	--	---

580000

585000

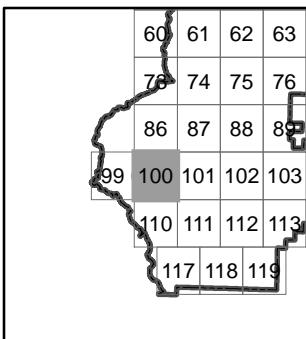
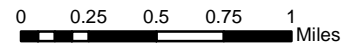


580000

121°58'30"W

585000

Albers Projection
North American Datum of 1983 (NAD 83)
Universal Transverse Mercator, zone 10N



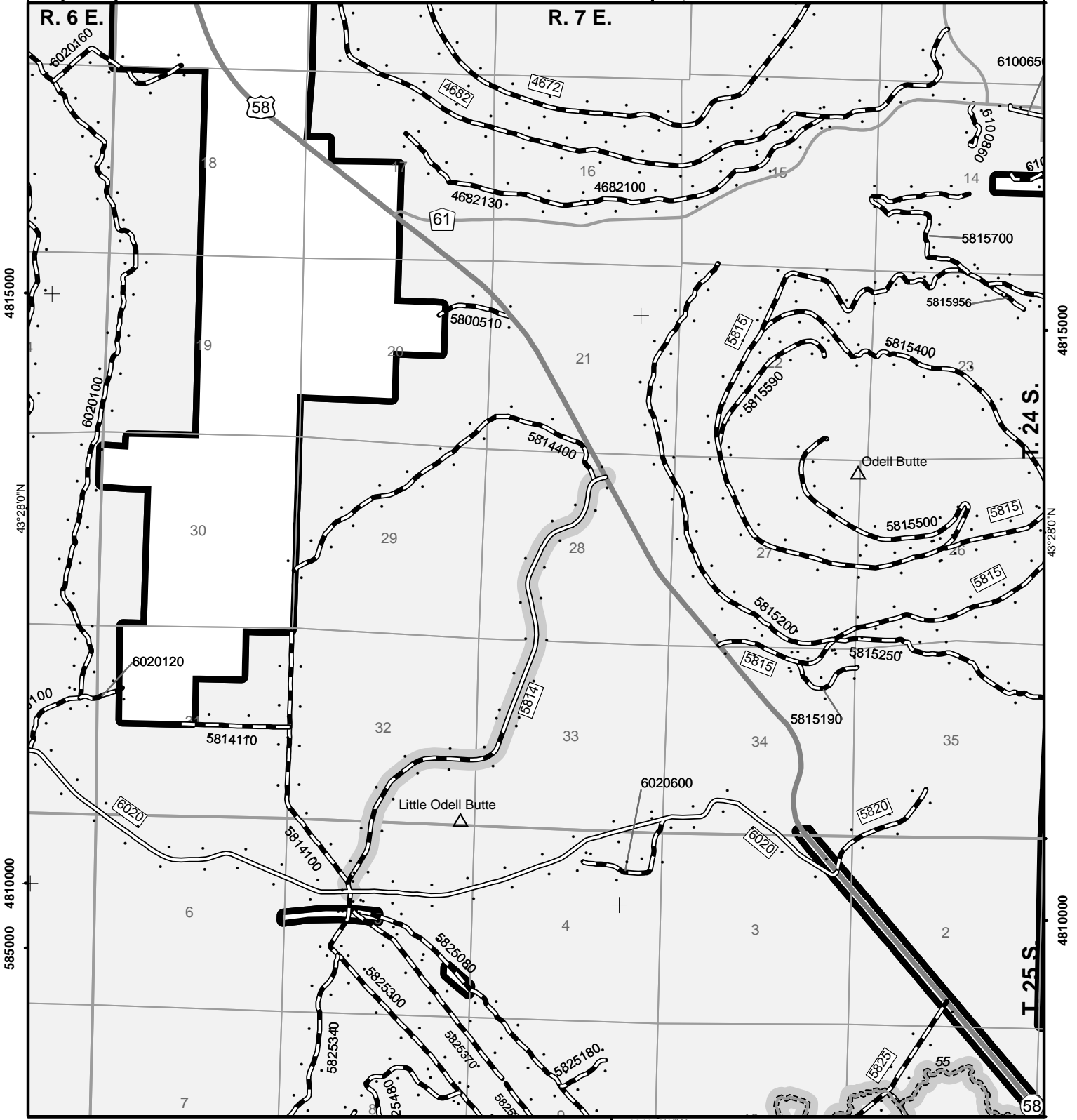
Roads Open to Highway Legal Vehicles Only	Dispersed Camping (DC) Both Sides	Political Boundary
Roads Open to All Vehicles	DC, Left Side	Lakes and Rivers
Trails Open to All Vehicles	DC, Right Side	Township and Range Lines
Trails Open to Vehicles 50" or Less in Width	(See table for DC/GR information)	Section Lines
Trails Open to Wheeled Vehicles 50" or Less in Width	Open To Cross Country Travel	FS Campground
Trails Open to Motorcycles Only	Forest or Unit Boundary	Motorized Trailhead
Special Vehicle Designation (See Table)	National Forest System Lands	Peaks
Seasonal Designation (See Table)	Non-National Forest System Lands within the National Forest	Milepost Marker
(Used along with road or trail listed above)	Wilderness	
Interstate		
Highways, US, State, County		
Other Public Roads		

Motor Vehicle Use Map - Deschutes National Forest 2021

Map No. 101

585000

590000
121°53'0"W



4815000

43°28'0"N

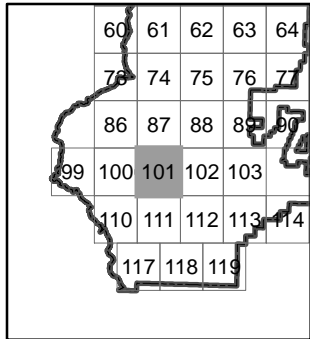
4810000

4815000

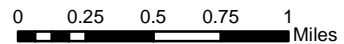
43°28'0"N

4810000

590000
121°53'0"W



Albers Projection
North American Datum of 1983 (NAD 83)
Universal Transverse Mercator, zone 10N

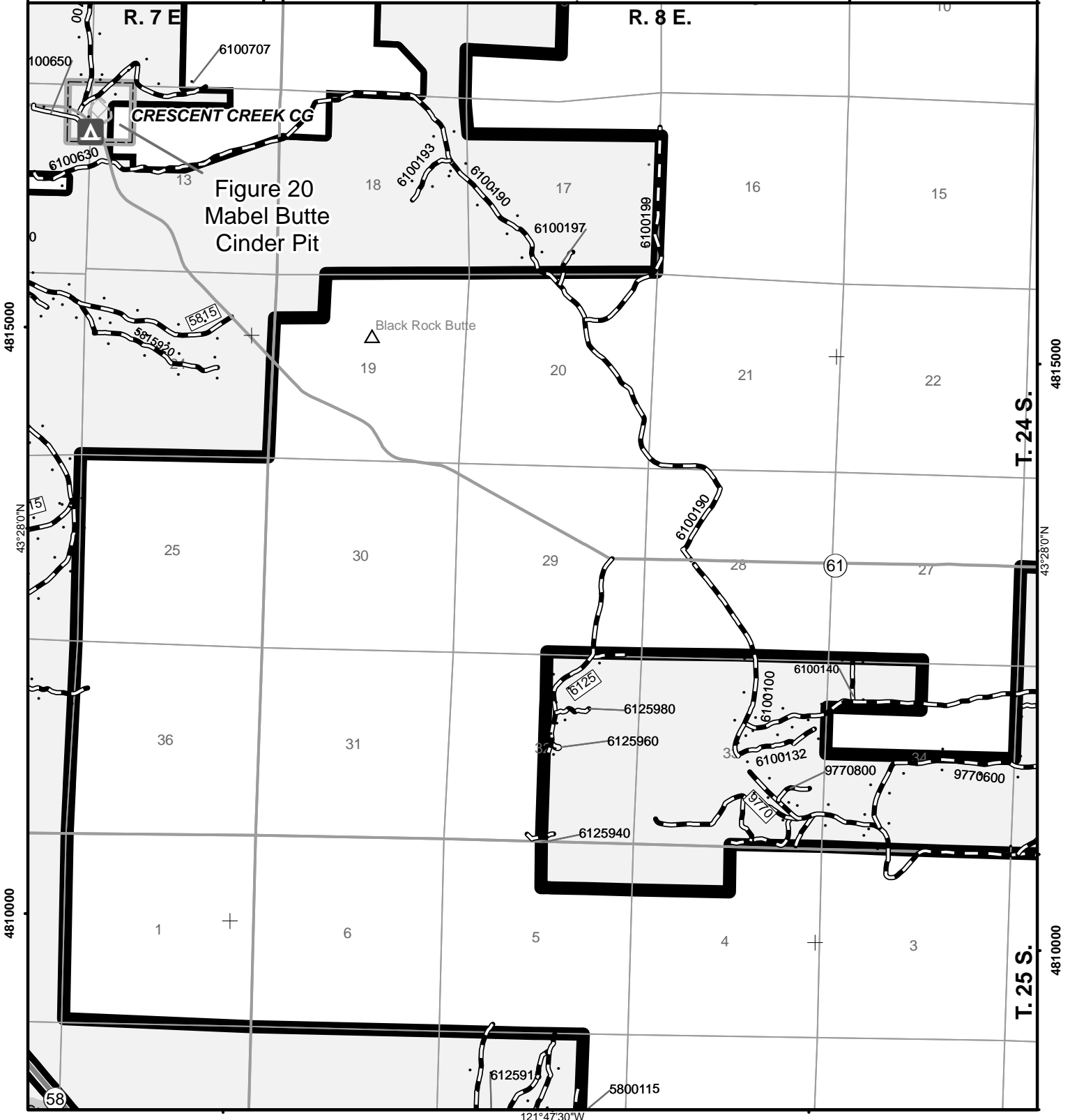


Roads Open to Highway Legal Vehicles Only	Dispersed Camping (DC) Both Sides	Political Boundary
Roads Open to All Vehicles	DC, Left Side	Lakes and Rivers
Trails Open to All Vehicles	DC, Right Side	Township and Range Lines
Trails Open to Vehicles 50" or Less in Width	(See table for DC/GR information)	Section Lines
Trails Open to Wheeled Vehicles 50" or Less in Width	Open To Cross Country Travel	FS Campground
Trails Open to Motorcycles Only	Forest or Unit Boundary	Motorized Trailhead
Special Vehicle Designation (See Table)	National Forest System Lands	Peaks
Seasonal Designation (See Table)	Non-National Forest System Lands within the National Forest	Milepost Marker
(Used along with road or trail listed above)	Wilderness	
Interstate		
Highways, US, State, County		
Other Public Roads		

595000

121°47'30"W

600000



4815000

43°28'0"N

4810000

58

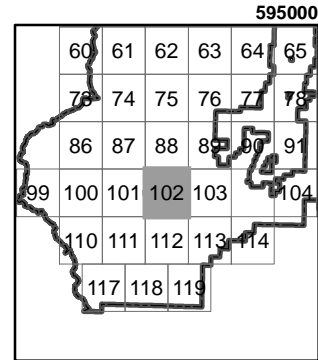
4815000

43°28'0"N

4810000

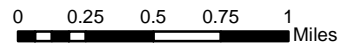
T. 24 S.

T. 25 S.

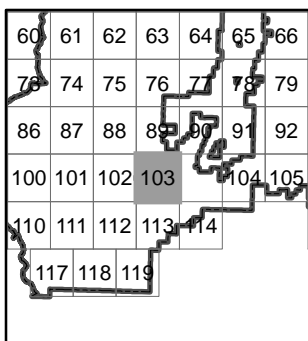
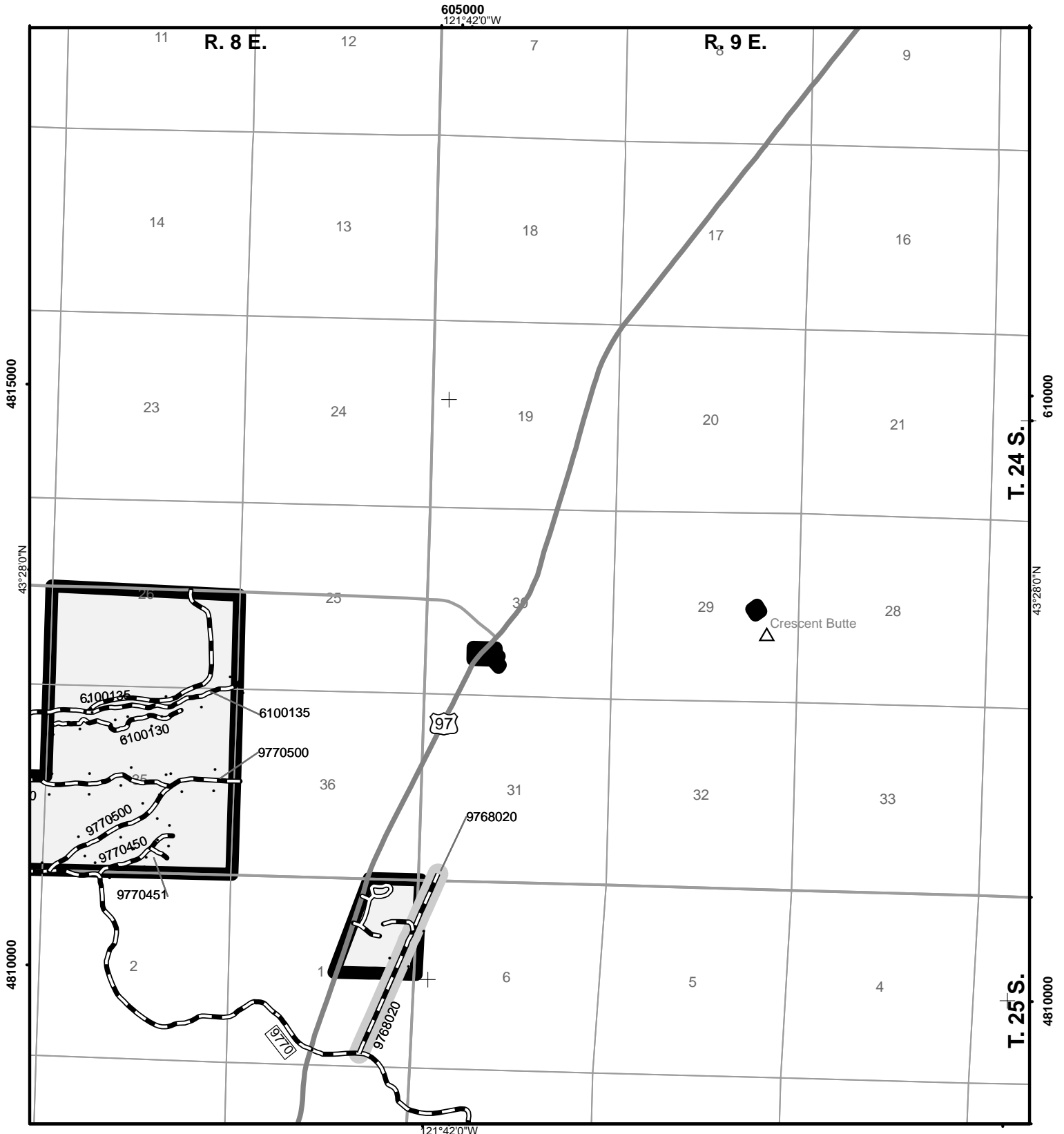


Albers Projection
North American Datum of 1983 (NAD 83)
Universal Transverse Mercator, zone 10N

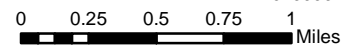
600000



Roads Open to Highway Legal Vehicles Only	Dispersed Camping (DC) Both Sides	Political Boundary
Roads Open to All Vehicles	DC, Left Side	Lakes and Rivers
Trails Open to All Vehicles	DC, Right Side	Township and Range Lines
Trails Open to Vehicles 50" or Less in Width	(See table for DC/GR information)	Section Lines
Trails Open to Wheeled Vehicles 50" or Less in Width	Open To Cross Country Travel	FS Campground
Trails Open to Motorcycles Only	Forest or Unit Boundary	Motorized Trailhead
Special Vehicle Designation (See Table)	National Forest System Lands	Peaks
Seasonal Designation (See Table)	Non-National Forest System Lands within the National Forest	Milepost Marker
(Used along with road or trail listed above)	Wilderness	
Interstate		
Highways, US, State, County		
Other Public Roads		



Albers Projection
 North American Datum of 1983 (NAD 83)
 Universal Transverse Mercator, zone 10N



<ul style="list-style-type: none"> Roads Open to Highway Legal Vehicles Only Roads Open to All Vehicles Trails Open to All Vehicles Trails Open to Vehicles 50" or Less in Width Trails Open to Wheeled Vehicles 50" or Less in Width Trails Open to Motorcycles Only Special Vehicle Designation (See Table) Seasonal Designation (See Table) (Used along with road or trail listed above) Interstate Highways, US, State, County Other Public Roads 	<ul style="list-style-type: none"> Dispersed Camping (DC) Both Sides DC, Left Side DC, Right Side (See table for DC/GR information) Open To Cross Country Travel Forest or Unit Boundary National Forest System Lands Non-National Forest System Lands within the National Forest Wilderness 	<ul style="list-style-type: none"> Political Boundary Lakes and Rivers Township and Range Lines Section Lines FS Campground Motorized Trailhead Peaks Milepost Marker
---	--	---

Motor Vehicle Use Map - Deschutes National Forest 2021

Map No. 104

620000
121°31'0"W

625000

R. 10 E.

R. 11 E.

Moffitt Butte
△

4815000

4815000

43°28'0"N

43°28'0"N

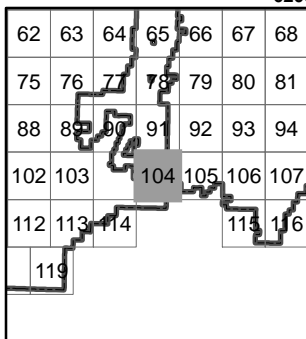
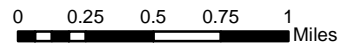
4810000

4810000

121°31'0"W
620000

625000

Albers Projection
North American Datum of 1983 (NAD 83)
Universal Transverse Mercator, zone 10N



Roads Open to Highway Legal Vehicles Only	Dispersed Camping (DC) Both Sides	Political Boundary
Roads Open to All Vehicles	DC, Left Side	Lakes and Rivers
Trails Open to All Vehicles	DC, Right Side	Township and Range Lines
Trails Open to Vehicles 50" or Less in Width	(See table for DC/GR information)	Section Lines
Trails Open to Wheeled Vehicles 50" or Less in Width	Open To Cross Country Travel	FS Campground
Trails Open to Motorcycles Only	Forest or Unit Boundary	Motorized Trailhead
Special Vehicle Designation (See Table)	National Forest System Lands	Peaks
Seasonal Designation (See Table)	Non-National Forest System Lands within the National Forest	Milepost Marker
(Used along with road or trail listed above)	Wilderness	
Interstate		
Highways, US, State, County		
Other Public Roads		

T. 24 S.

T. 25 S.

31

9775750

9775763

9775760

9775730

9

10

11

12

16

15

14

13

18

21

22

23

24

19

28

27

26

25

30

33

34

35

36

31

4

3

2

1

6

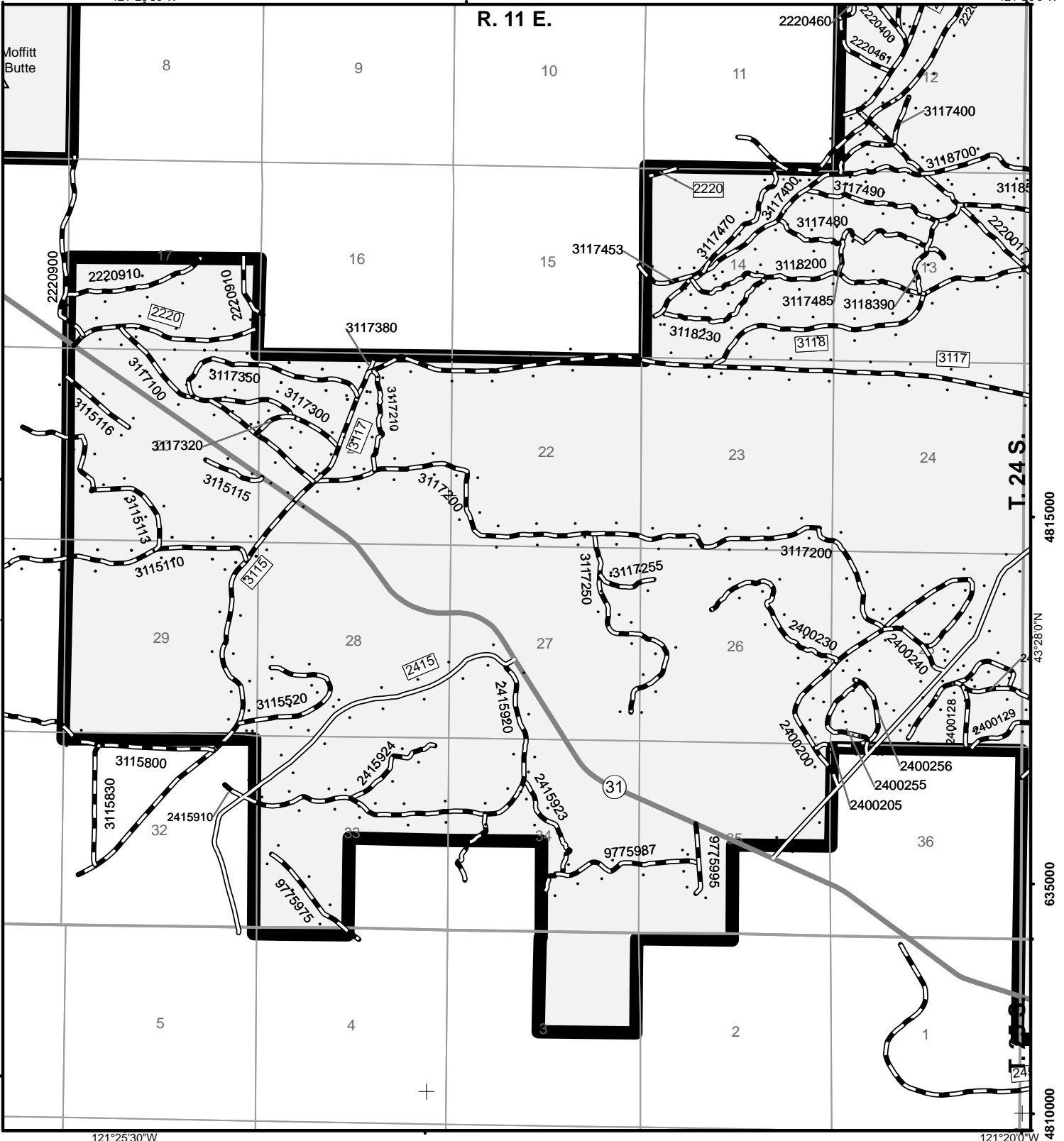
Motor Vehicle Use Map - Deschutes National Forest 2021

Map No. 105

630000

121°25'30"W

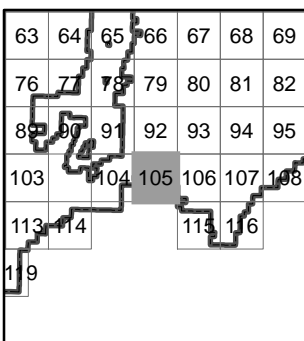
121°20'0"W



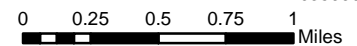
121°25'30"W

630000

121°20'0"W



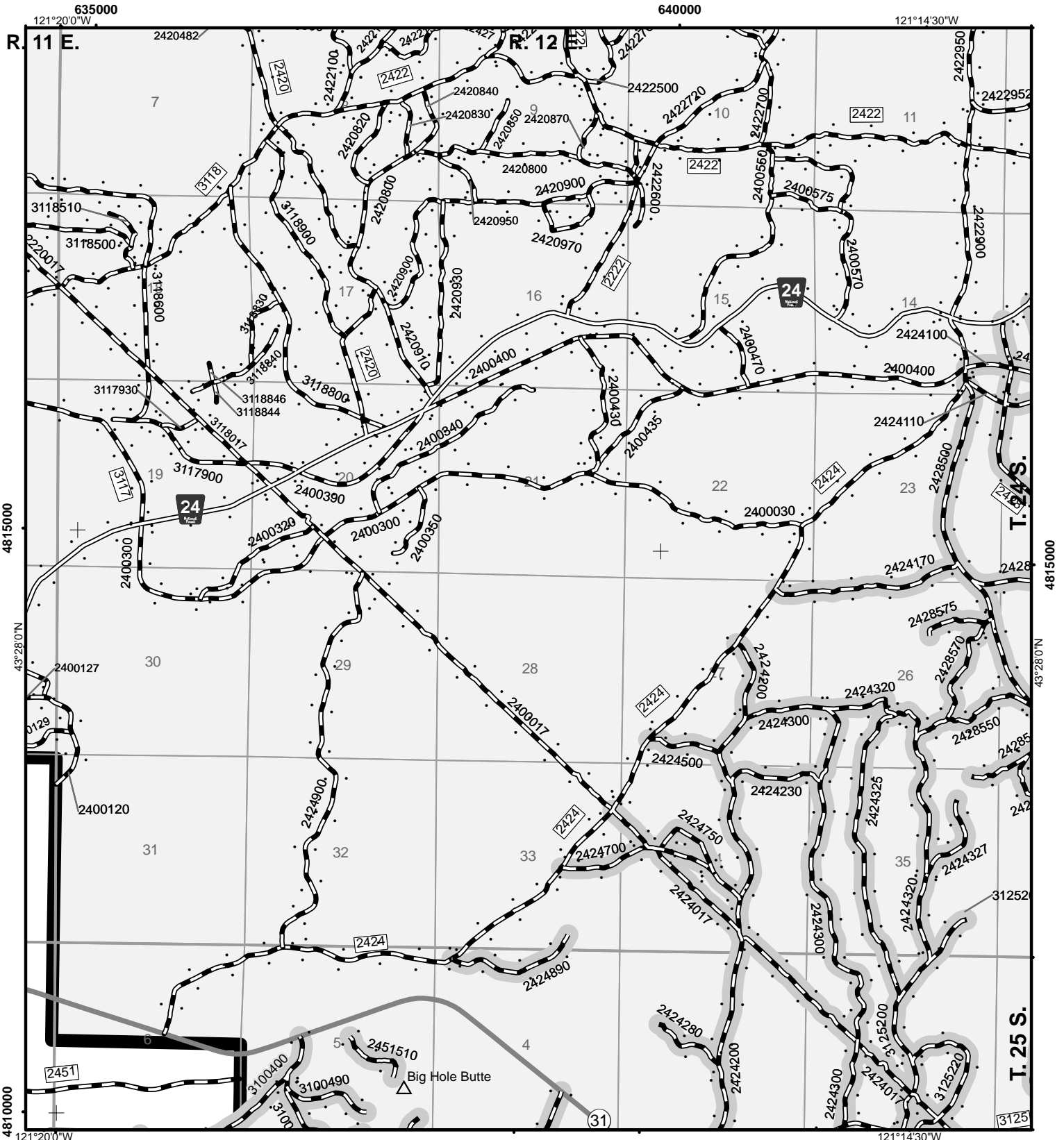
Albers Projection
North American Datum of 1983 (NAD 83)
Universal Transverse Mercator, zone 10N



<ul style="list-style-type: none"> Roads Open to Highway Legal Vehicles Only Roads Open to All Vehicles Trails Open to All Vehicles Trails Open to Vehicles 50" or Less in Width Trails Open to Wheeled Vehicles 50" or Less in Width Trails Open to Motorcycles Only Special Vehicle Designation (See Table) Seasonal Designation (See Table) (Used along with road or trail listed above) Interstate Highways, US, State, County Other Public Roads 	<ul style="list-style-type: none"> Dispersed Camping (DC) Both Sides DC, Left Side DC, Right Side (See table for DC/GR information) Open To Cross Country Travel Forest or Unit Boundary National Forest System Lands Non-National Forest System Lands within the National Forest Wilderness 	<ul style="list-style-type: none"> Political Boundary Lakes and Rivers Township and Range Lines Section Lines FS Campground Motorized Trailhead Peaks Milepost Marker
---	--	---

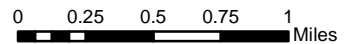
Motor Vehicle Use Map - Deschutes National Forest 2021

Map No. 106



64	65	66	67	68	69	70
77	78	79	80	81	82	83
90	91	92	93	94	95	96
104	105	106	107	108	109	
114		115	116			

Albers Projection
 North American Datum of 1983 (NAD 83)
 Universal Transverse Mercator, zone 10N



<ul style="list-style-type: none"> Roads Open to Highway Legal Vehicles Only Roads Open to All Vehicles Trails Open to All Vehicles Trails Open to Vehicles 50" or Less in Width Trails Open to Wheeled Vehicles 50" or Less in Width Trails Open to Motorcycles Only Special Vehicle Designation (See Table) Seasonal Designation (See Table) (Used along with road or trail listed above) Interstate Highways, US, State, County Other Public Roads 	<ul style="list-style-type: none"> Dispersed Camping (DC) Both Sides DC, Left Side DC, Right Side (See table for DC/GR information) Open To Cross Country Travel Forest or Unit Boundary National Forest System Lands Non-National Forest System Lands within the National Forest Wilderness 	<ul style="list-style-type: none"> Political Boundary Lakes and Rivers Township and Range Lines Section Lines FS Campground Motorized Trailhead Peaks Milepost Marker
---	--	---

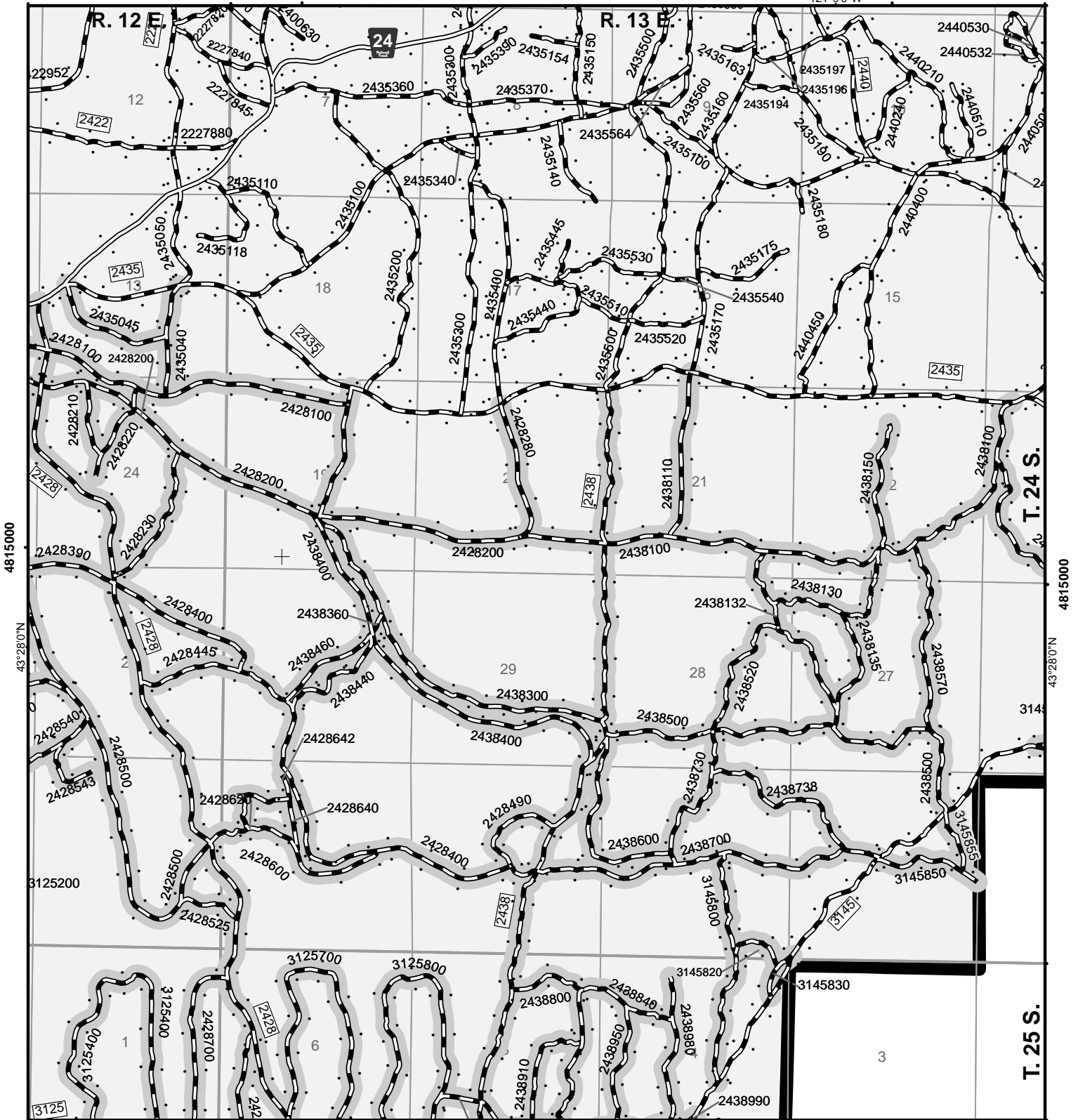
Motor Vehicle Use Map - Deschutes National Forest 2021

Map No. 107

645000

650000

121°90'W



4815000

43°28'0"N

3125200

4815000

43°28'0"N

T. 25 S.

645000

121°90'W

650000

Albers Projection
North American Datum of 1983 (NAD 83)
Universal Transverse Mercator, zone 10N

0 0.25 0.5 0.75 1 Miles

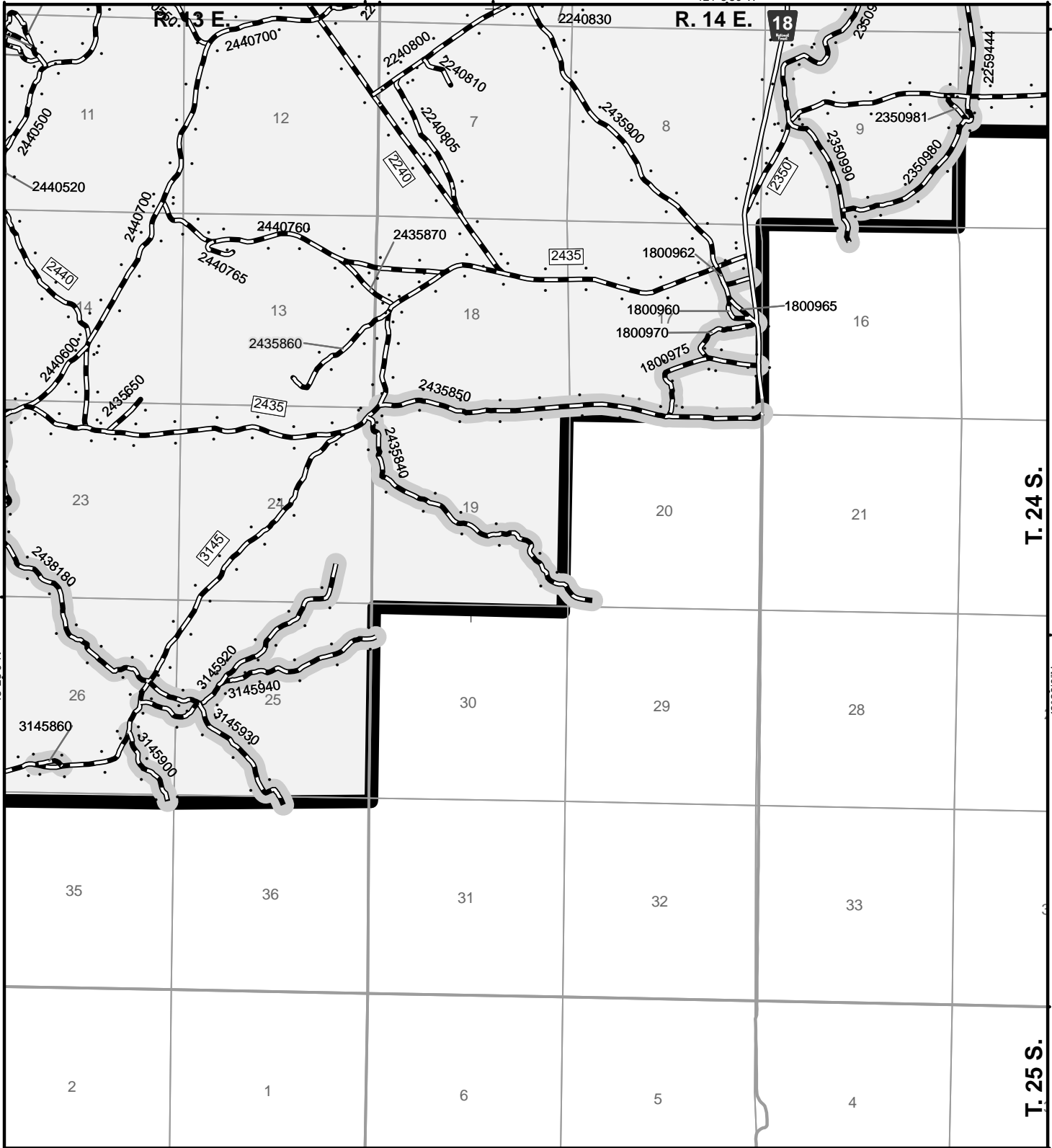
65	66	67	68	69	70	71
78	79	80	81	82	83	84
91	92	93	94	95	96	97
104	105	106	107	108	109	
			115	116		

<ul style="list-style-type: none"> Roads Open to Highway Legal Vehicles Only Roads Open to All Vehicles Trails Open to All Vehicles Trails Open to Vehicles 50" or Less in Width Trails Open to Wheeled Vehicles 50" or Less in Width Trails Open to Motorcycles Only Special Vehicle Designation (See Table) Seasonal Designation (See Table) (Used along with road or trail listed above) Interstate Highways, US, State, County Other Public Roads 	<ul style="list-style-type: none"> Dispersed Camping (DC) Both Sides DC, Left Side DC, Right Side (See table for DC/GR information) Open To Cross Country Travel Forest or Unit Boundary National Forest System Lands Non-National Forest System Lands within the National Forest Wilderness 	<ul style="list-style-type: none"> Political Boundary Lakes and Rivers Township and Range Lines Section Lines FS Campground Motorized Trailhead Peaks Milepost Marker
---	--	---

Motor Vehicle Use Map - Deschutes National Forest 2021

Map No. 108

4820000 655000 121°3'30"W



4815000

4815000

43°28'0"N

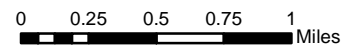
43°28'0"N

655000

121°3'30"W

66	67	68	69	70	71	72
79	80	81	82	83	84	85
92	93	94	95	96	97	98
105	106	107	108	109		
			115	116		

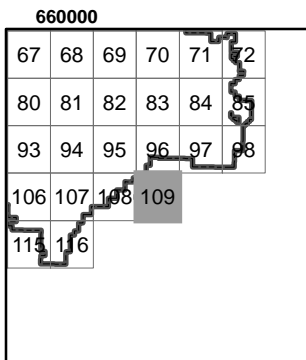
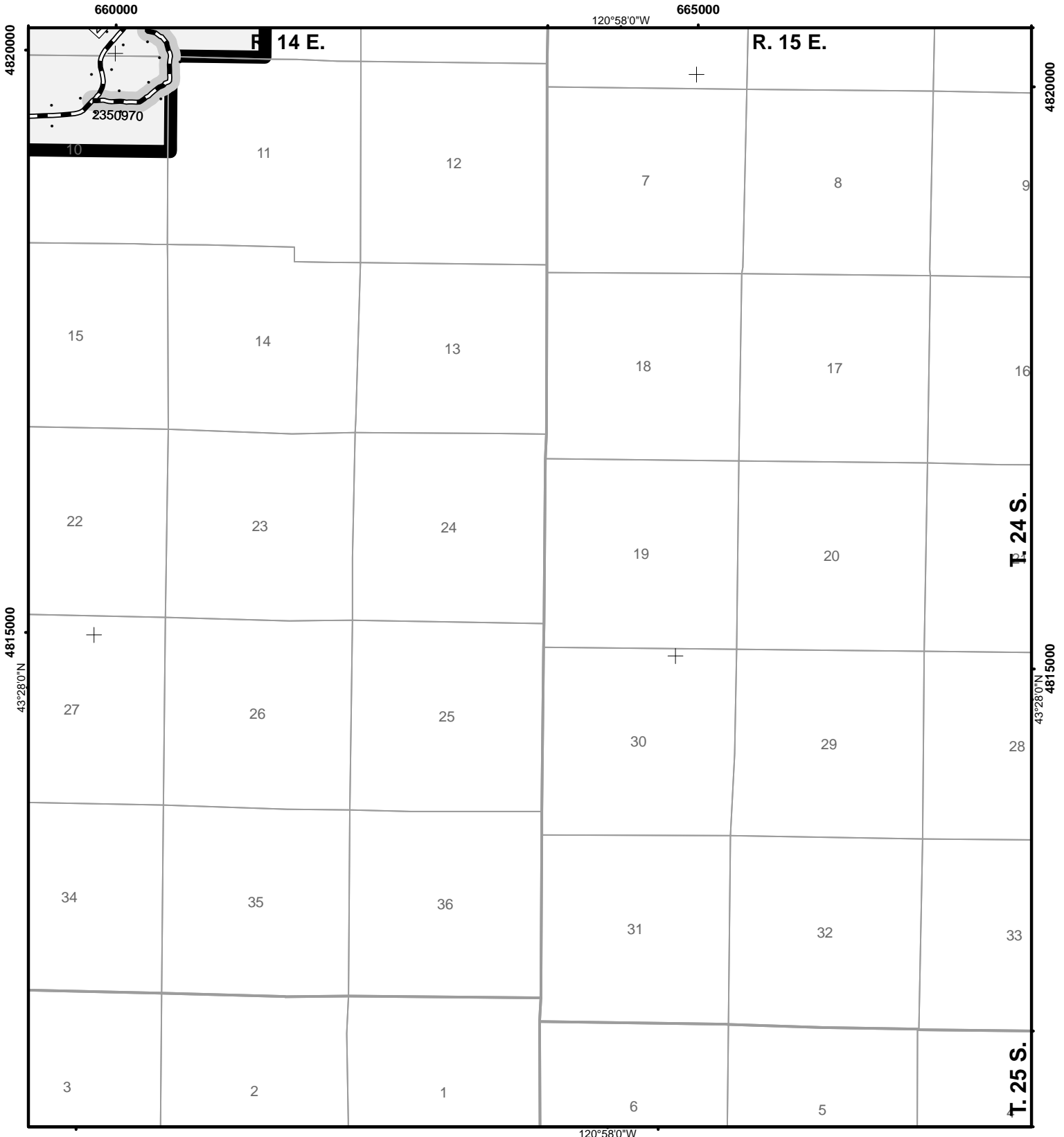
Albers Projection
North American Datum of 1983 (NAD 83)
Universal Transverse Mercator, zone 10N



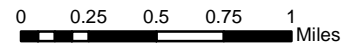
Roads Open to Highway Legal Vehicles Only	Dispersed Camping (DC) Both Sides	Political Boundary
Roads Open to All Vehicles	DC, Left Side	Lakes and Rivers
Trails Open to All Vehicles	DC, Right Side	Township and Range Lines
Trails Open to Vehicles 50" or Less in Width	(See table for DC/GR information)	Section Lines
Trails Open to Wheeled Vehicles 50" or Less in Width	Open To Cross Country Travel	FS Campground
Trails Open to Motorcycles Only	Forest or Unit Boundary	Motorized Trailhead
Special Vehicle Designation (See Table)	National Forest System Lands	Peaks
Seasonal Designation (See Table)	Non-National Forest System Lands within the National Forest	Milepost Marker
(Used along with road or trail listed above)	Wilderness	
Interstate		
Highways, US, State, County		
Other Public Roads		

Motor Vehicle Use Map - Deschutes National Forest 2021

Map No. 109



Albers Projection
 North American Datum of 1983 (NAD 83)
 Universal Transverse Mercator, zone 10N



Roads Open to Highway Legal Vehicles Only	Dispersed Camping (DC) Both Sides	Political Boundary
Roads Open to All Vehicles	DC, Left Side	Lakes and Rivers
Trails Open to All Vehicles	DC, Right Side	Township and Range Lines
Trails Open to Vehicles 50" or Less in Width	(See table for DC/GR information)	Section Lines
Trails Open to Wheeled Vehicles 50" or Less in Width	Open To Cross Country Travel	FS Campground
Trails Open to Motorcycles Only	Forest or Unit Boundary	Motorized Trailhead
Special Vehicle Designation (See Table)	National Forest System Lands	Peaks
Seasonal Designation (See Table)	Non-National Forest System Lands within the National Forest	Milepost Marker
(Used along with road or trail listed above)	Wilderness	
Interstate		
Highways, US, State, County		
Other Public Roads		

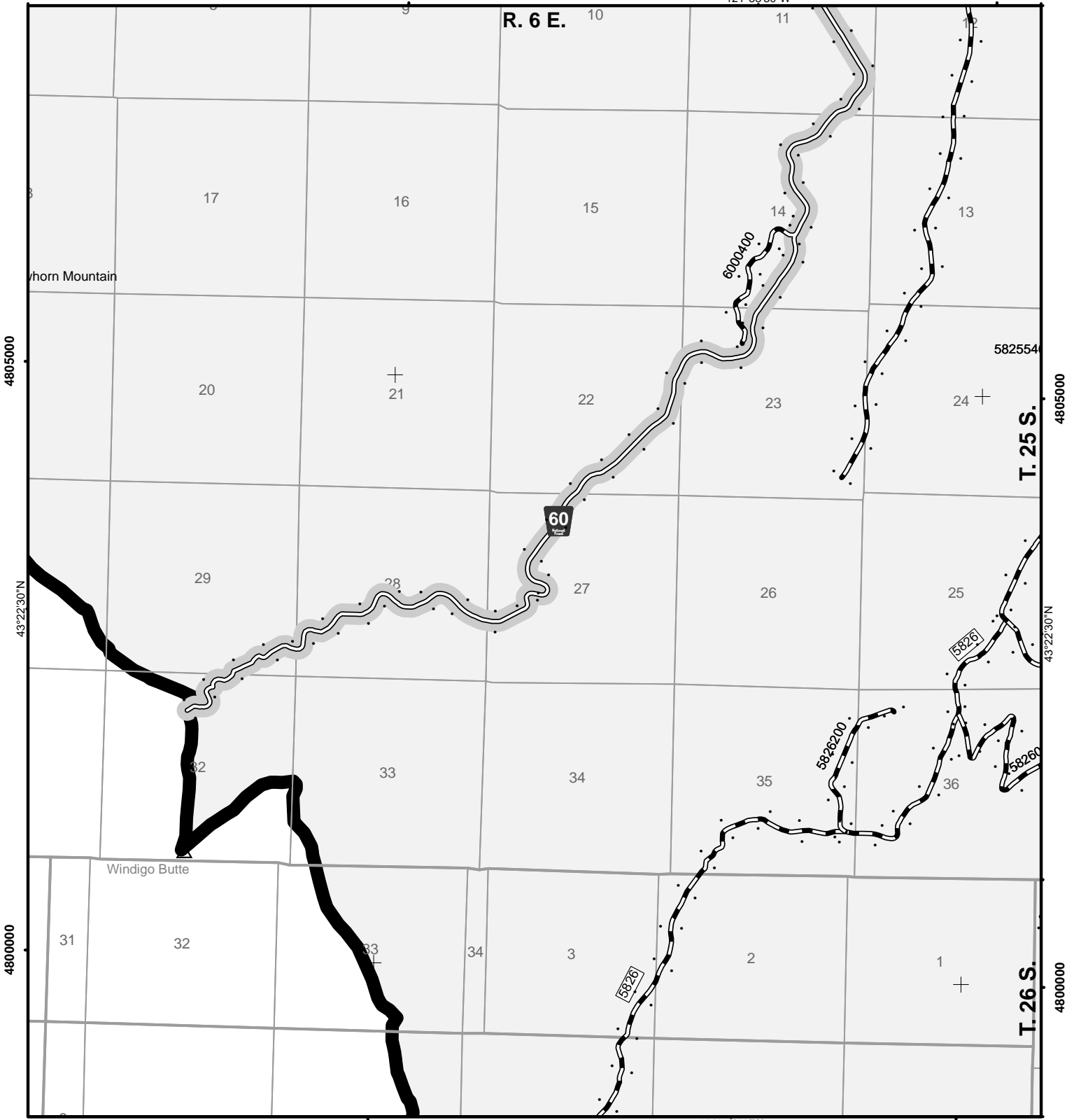
Motor Vehicle Use Map - Deschutes National Forest 2021

Map No. 110

580000

121°58'30"W

585000



4805000

43°22'30"N

4800000

4805000

43°22'30"N

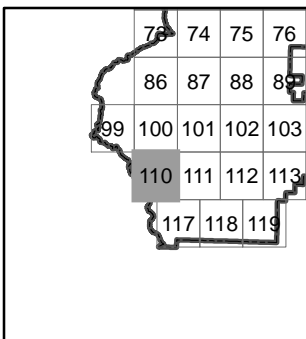

4800000

580000

121°58'30"W

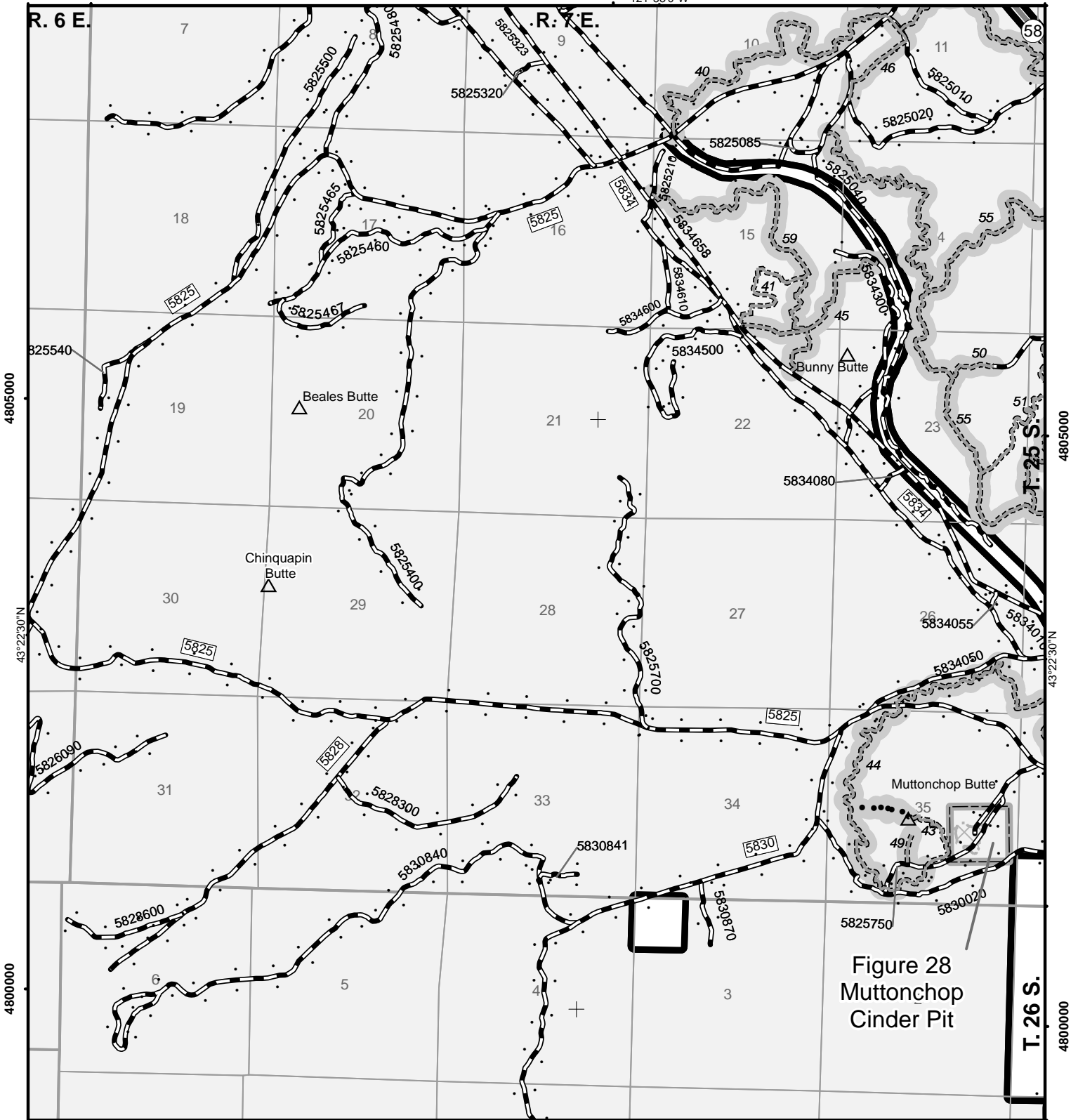
585000

Albers Projection
North American Datum of 1983 (NAD 83)
Universal Transverse Mercator, zone 10N



Roads Open to Highway Legal Vehicles Only	Dispersed Camping (DC) Both Sides	Political Boundary
Roads Open to All Vehicles	DC, Left Side	Lakes and Rivers
Trails Open to All Vehicles	DC, Right Side	Township and Range Lines
Trails Open to Vehicles 50" or Less in Width	(See table for DC/GR information)	Section Lines
Trails Open to Wheeled Vehicles 50" or Less in Width	Open To Cross Country Travel	FS Campground
Trails Open to Motorcycles Only	Forest or Unit Boundary	Motorized Trailhead
Special Vehicle Designation (See Table)	National Forest System Lands	Peaks
Seasonal Designation (See Table)	Non-National Forest System Lands within the National Forest	Milepost Marker
(Used along with road or trail listed above)	Wilderness	
Interstate		
Highways, US, State, County		
Other Public Roads		

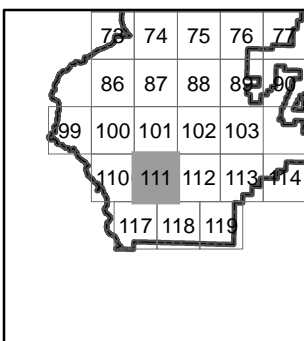
590000
121°53'0"W



590000
121°53'0"W

Albers Projection
North American Datum of 1983 (NAD 83)
Universal Transverse Mercator, zone 10N

0 0.25 0.5 0.75 1 Miles



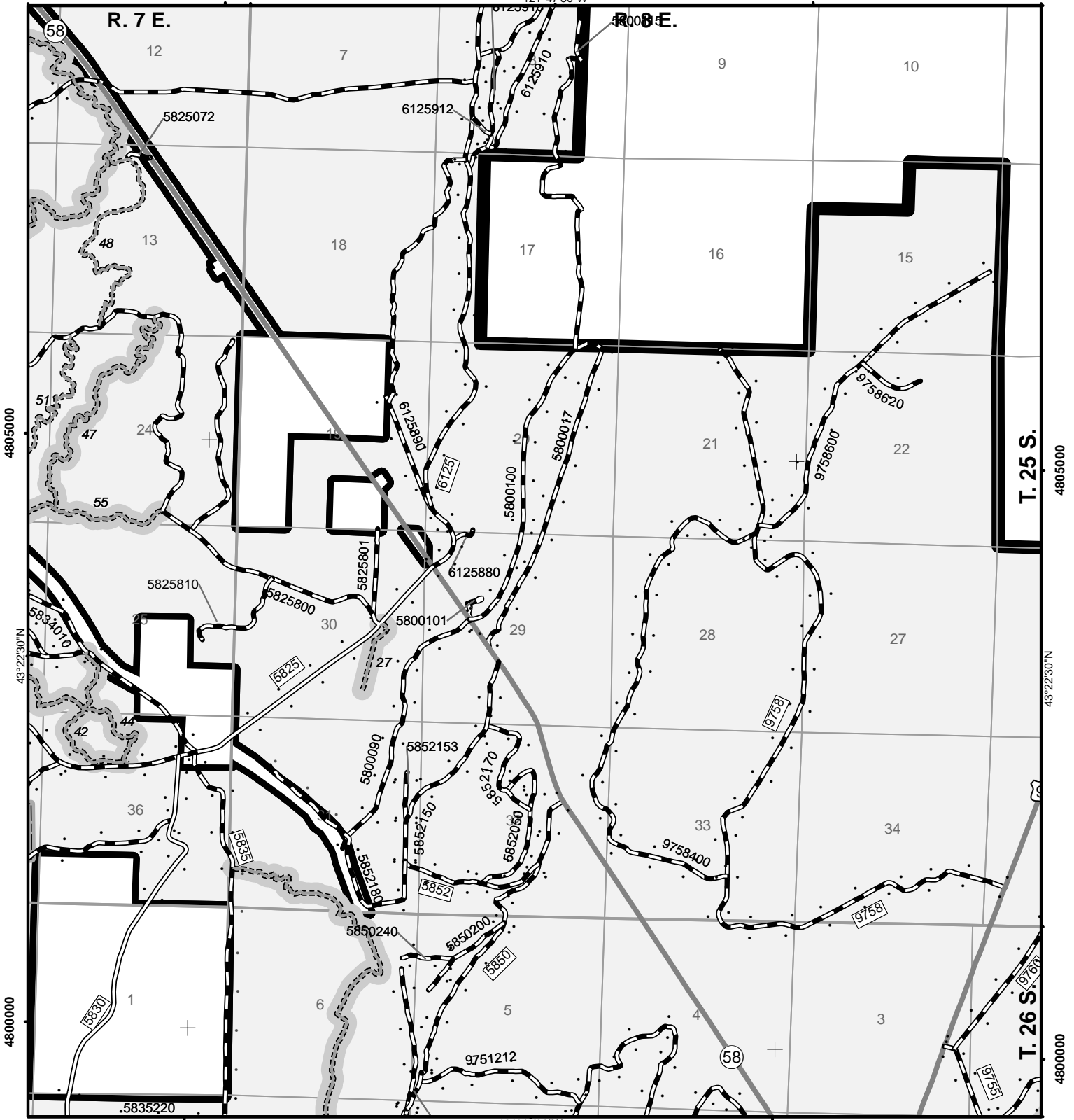
Roads Open to Highway Legal Vehicles Only	Dispersed Camping (DC) Both Sides	Political Boundary
Roads Open to All Vehicles	DC, Left Side	Lakes and Rivers
Trails Open to All Vehicles	DC, Right Side	Township and Range Lines
Trails Open to Vehicles 50" or Less in Width	(See table for DC/GR information)	Section Lines
Trails Open to Wheeled Vehicles 50" or Less in Width	Open To Cross Country Travel	FS Campground
Trails Open to Motorcycles Only	Forest or Unit Boundary	Motorized Trailhead
Special Vehicle Designation (See Table)	National Forest System Lands	Peaks
Seasonal Designation (See Table)	Non-National Forest System Lands within the National Forest	Milepost Marker
(Used along with road or trail listed above)	Wilderness	
Interstate		
Highways, US, State, County		
Other Public Roads		

Motor Vehicle Use Map - Deschutes National Forest 2021

Map No. 112

595000

600000



4805000

4805000

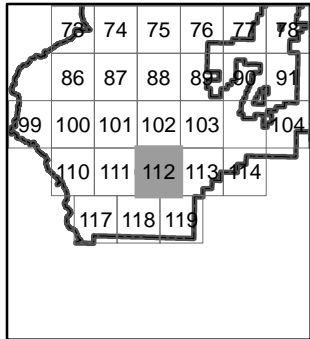
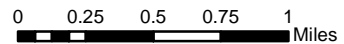
4800000

4800000

595000

600000

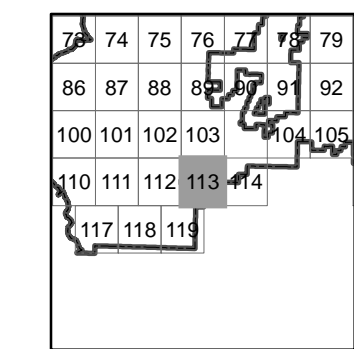
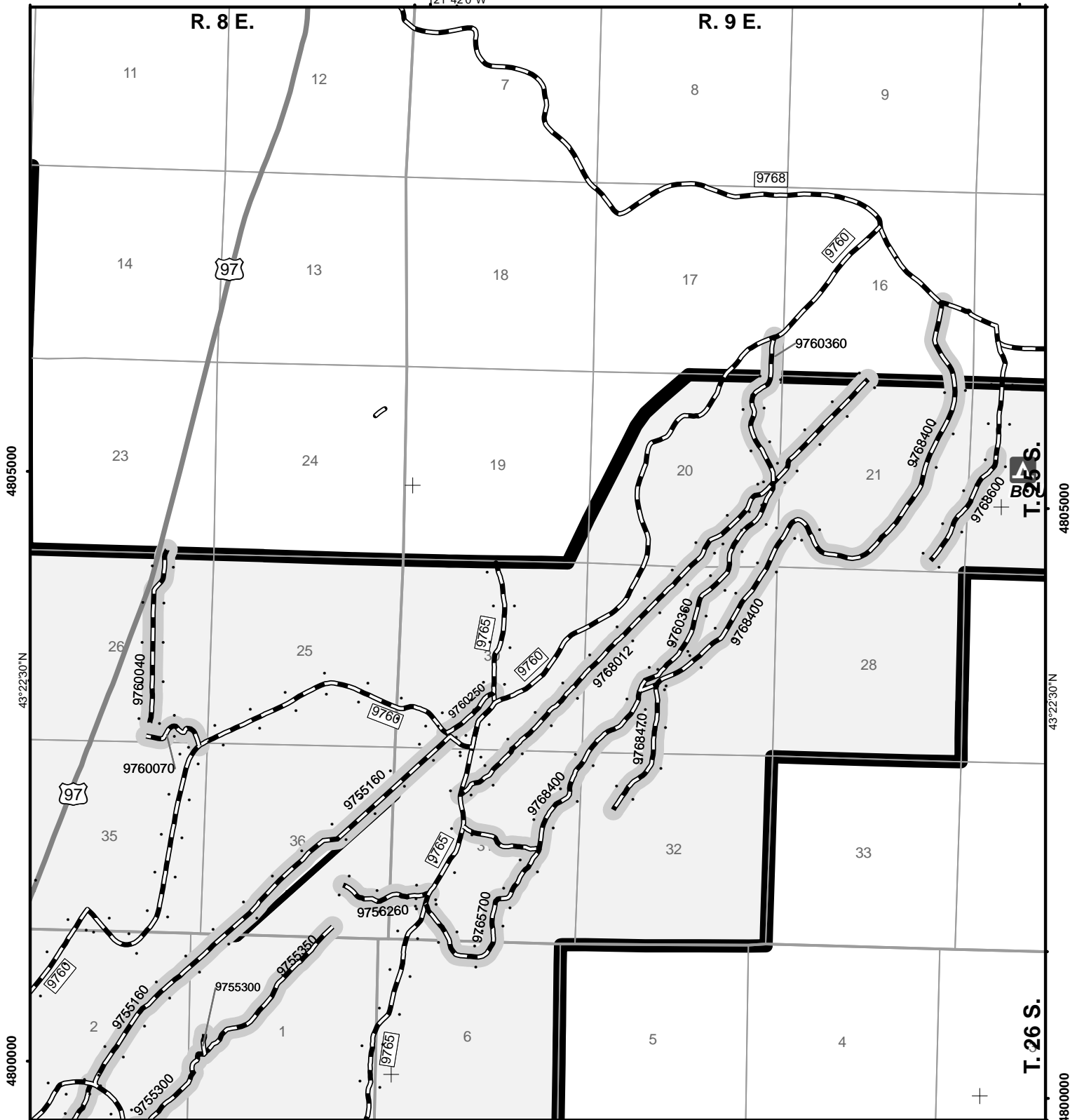
Albers Projection
North American Datum of 1983 (NAD 83)
Universal Transverse Mercator, zone 10N



Roads Open to Highway Legal Vehicles Only	Dispersed Camping (DC) Both Sides	Political Boundary
Roads Open to All Vehicles	DC, Left Side	Lakes and Rivers
Trails Open to All Vehicles	DC, Right Side	Township and Range Lines
Trails Open to Vehicles 50" or Less in Width	(See table for DC/GR information)	Section Lines
Trails Open to Wheeled Vehicles 50" or Less in Width	Open To Cross Country Travel	FS Campground
Trails Open to Motorcycles Only	Forest or Unit Boundary	Motorized Trailhead
Special Vehicle Designation (See Table)	National Forest System Lands	Peaks
Seasonal Designation (See Table)	Non-National Forest System Lands within the National Forest	Milepost Marker
(Used along with road or trail listed above)	Wilderness	
Interstate		
Highways, US, State, County		
Other Public Roads		

605000
121°42'0"W

610000



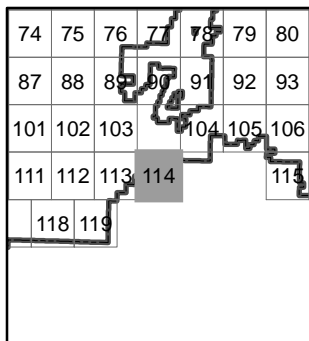
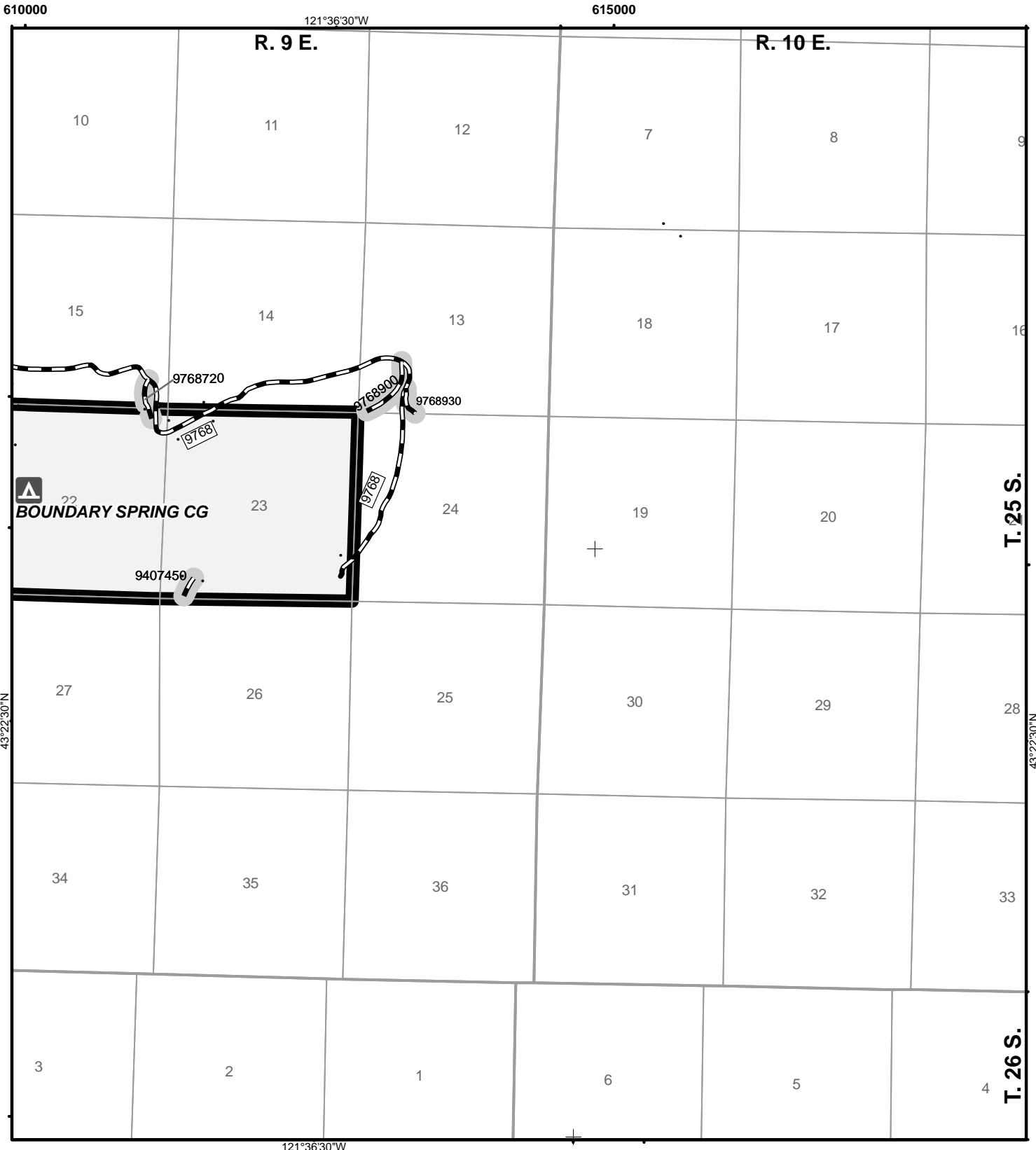
Albers Projection
North American Datum of 1983 (NAD 83)
Universal Transverse Mercator, zone 10N

0 0.25 0.5 0.75 1 Miles

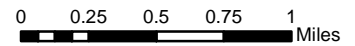
<ul style="list-style-type: none"> Roads Open to Highway Legal Vehicles Only Roads Open to All Vehicles Trails Open to All Vehicles Trails Open to Vehicles 50" or Less in Width Trails Open to Wheeled Vehicles 50" or Less in Width Trails Open to Motorcycles Only Special Vehicle Designation (See Table) Seasonal Designation (See Table) (Used along with road or trail listed above) Interstate Highways, US, State, County Other Public Roads 	<ul style="list-style-type: none"> Dispersed Camping (DC) Both Sides DC, Left Side DC, Right Side (See table for DC/GR information) Open To Cross Country Travel Forest or Unit Boundary National Forest System Lands Non-National Forest System Lands within the National Forest Wilderness 	<ul style="list-style-type: none"> Political Boundary Lakes and Rivers Township and Range Lines Section Lines FS Campground Motorized Trailhead Peaks Milepost Marker
---	--	---

Motor Vehicle Use Map - Deschutes National Forest 2021

Map No. 114



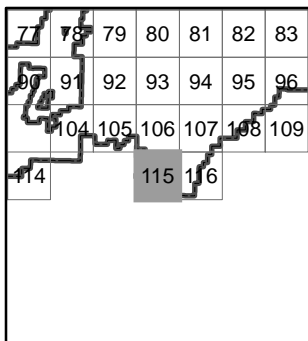
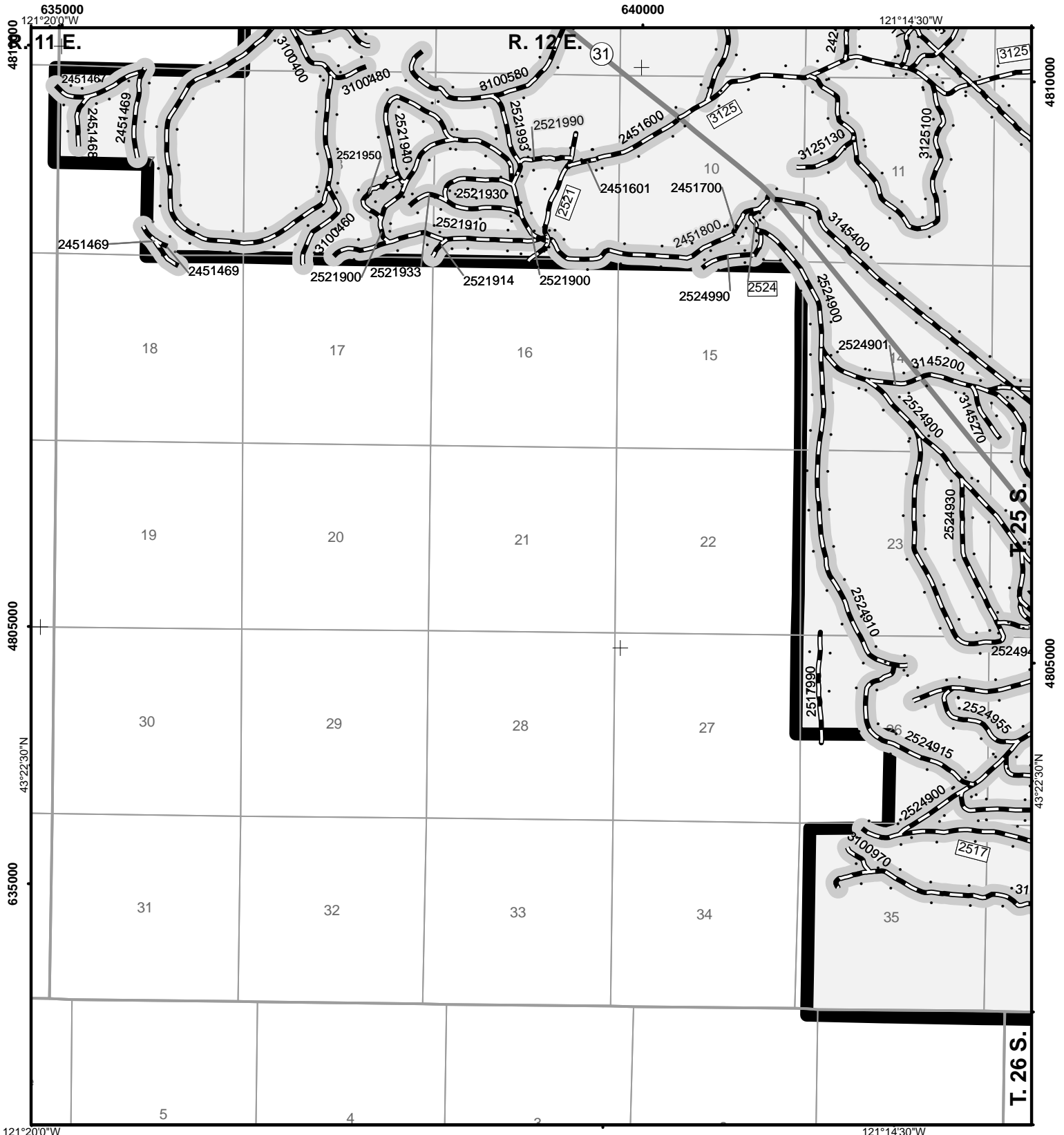
Albers Projection
 North American Datum of 1983 (NAD 83)
 Universal Transverse Mercator, zone 10N



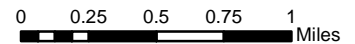
Roads Open to Highway Legal Vehicles Only	Dispersed Camping (DC) Both Sides	Political Boundary
Roads Open to All Vehicles	DC, Left Side	Lakes and Rivers
Trails Open to All Vehicles	DC, Right Side	Township and Range Lines
Trails Open to Vehicles 50" or Less in Width	(See table for DC/GR information)	Section Lines
Trails Open to Wheeled Vehicles 50" or Less in Width	Open To Cross Country Travel	FS Campground
Trails Open to Motorcycles Only	Forest or Unit Boundary	Motorized Trailhead
Special Vehicle Designation (See Table)	National Forest System Lands	Peaks
Seasonal Designation (See Table)	Non-National Forest System Lands within the National Forest	Milepost Marker
(Used along with road or trail listed above)	Wilderness	
Interstate		
Highways, US, State, County		
Other Public Roads		

Motor Vehicle Use Map - Deschutes National Forest 2021

Map No. 115



Albers Projection
 North American Datum of 1983 (NAD 83)
 Universal Transverse Mercator, zone 10N



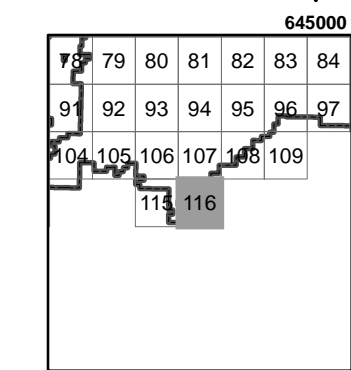
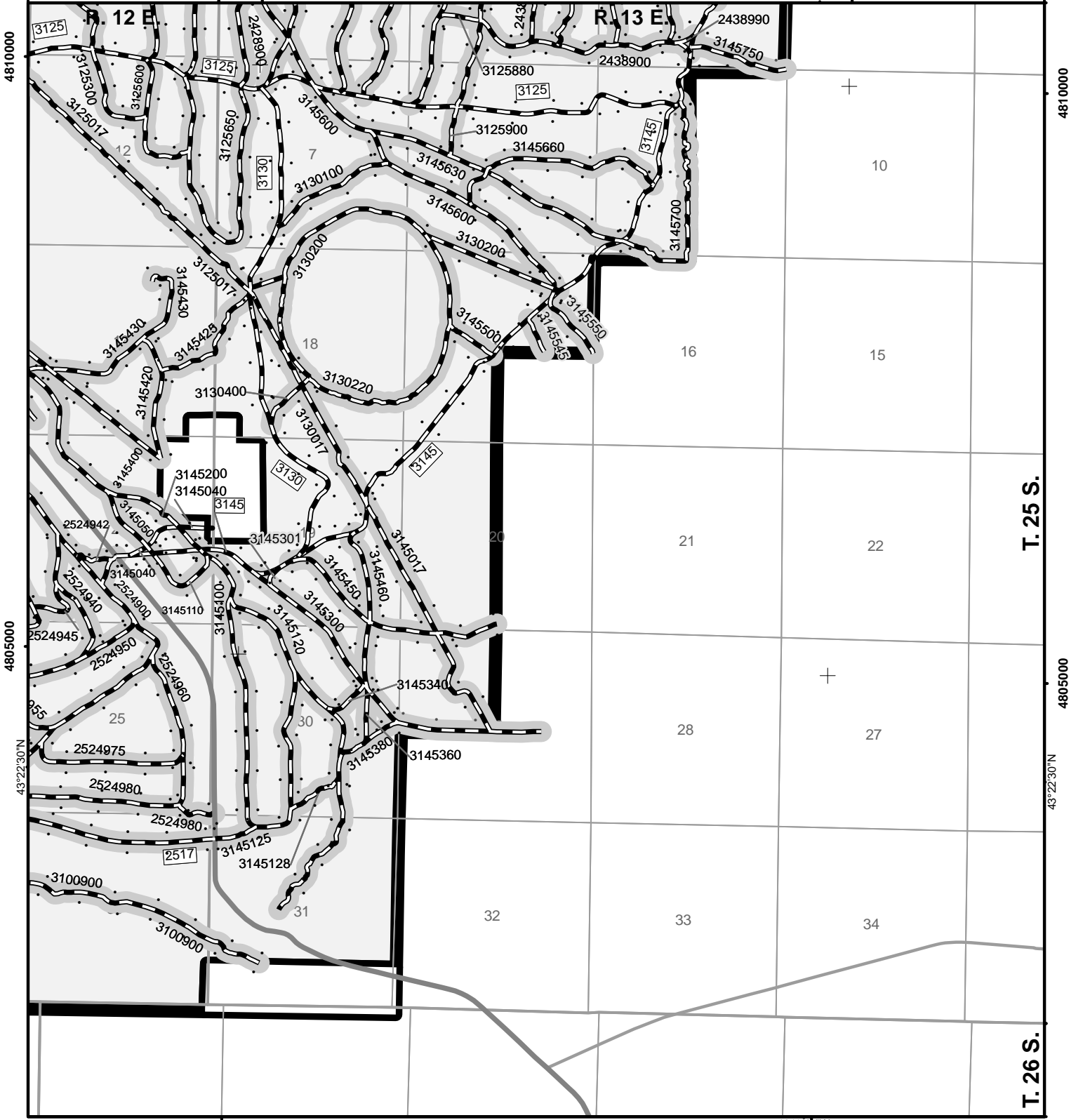
Roads Open to Highway Legal Vehicles Only	Dispersed Camping (DC) Both Sides	Political Boundary
Roads Open to All Vehicles	DC, Left Side	Lakes and Rivers
Trails Open to All Vehicles	DC, Right Side	Township and Range Lines
Trails Open to Vehicles 50" or Less in Width	(See table for DC/GR information)	Section Lines
Trails Open to Wheeled Vehicles 50" or Less in Width	Open To Cross Country Travel	FS Campground
Trails Open to Motorcycles Only	Forest or Unit Boundary	Motorized Trailhead
Special Vehicle Designation (See Table)	National Forest System Lands	Peaks
Seasonal Designation (See Table)	Non-National Forest System Lands within the National Forest	Milepost Marker
(Used along with road or trail listed above)	Wilderness	
Interstate		
Highways, US, State, County		
Other Public Roads		

Motor Vehicle Use Map - Deschutes National Forest 2021

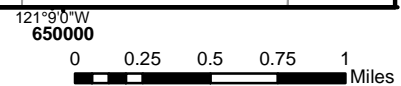
Map No. 116

645000

650000
121°9'0"W



Albers Projection
North American Datum of 1983 (NAD 83)
Universal Transverse Mercator, zone 10N



<ul style="list-style-type: none"> Roads Open to Highway Legal Vehicles Only Roads Open to All Vehicles Trails Open to All Vehicles Trails Open to Vehicles 50" or Less in Width Trails Open to Wheeled Vehicles 50" or Less in Width Trails Open to Motorcycles Only Special Vehicle Designation (See Table) Seasonal Designation (See Table) (Used along with road or trail listed above) Interstate Highways, US, State, County Other Public Roads 	<ul style="list-style-type: none"> Dispersed Camping (DC) Both Sides DC, Left Side DC, Right Side (See table for DC/GR information) Open To Cross Country Travel Forest or Unit Boundary National Forest System Lands Non-National Forest System Lands within the National Forest Wilderness 	<ul style="list-style-type: none"> Political Boundary Lakes and Rivers Township and Range Lines Section Lines FS Campground Motorized Trailhead Peaks Milepost Marker
---	--	---

Motor Vehicle Use Map - Deschutes National Forest 2021

Map No. 117

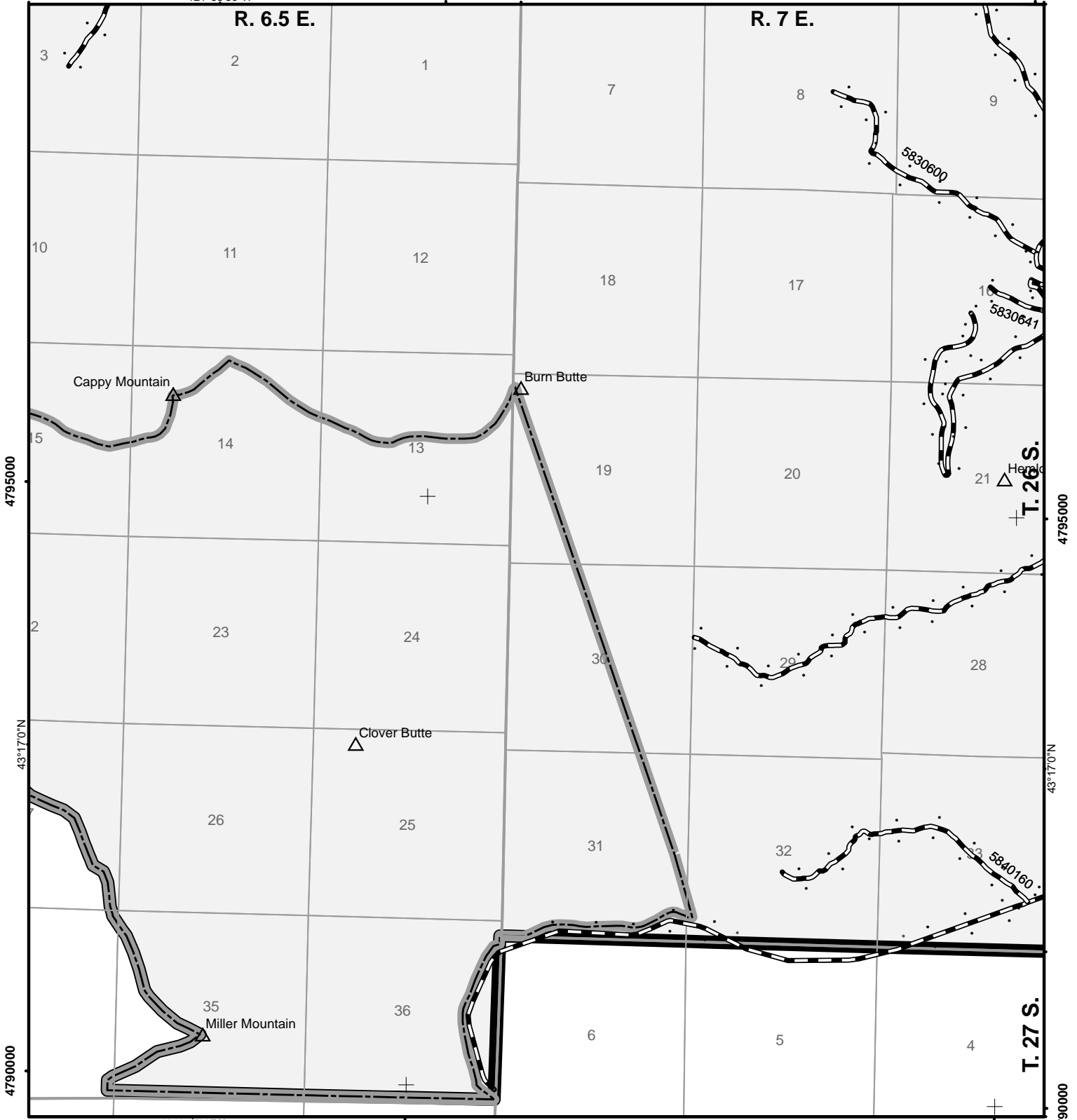
121°58'30"W

585000

590000

R. 6.5 E.

R. 7 E.



4795000

4795000

43°17'0"N

43°17'0"N

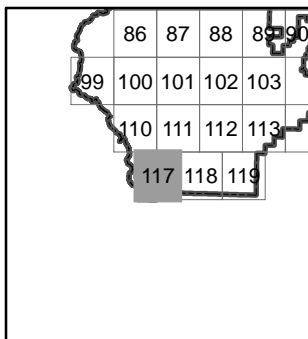
4790000

4790000

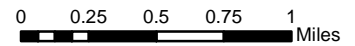
121°58'30"W

585000

590000



Albers Projection
North American Datum of 1983 (NAD 83)
Universal Transverse Mercator, zone 10N



Roads Open to Highway Legal Vehicles Only	Dispersed Camping (DC) Both Sides	Political Boundary
Roads Open to All Vehicles	DC, Left Side	Lakes and Rivers
Trails Open to All Vehicles	DC, Right Side	Township and Range Lines
Trails Open to Vehicles 50" or Less in Width	(See table for DC/GR information)	Section Lines
Trails Open to Wheeled Vehicles 50" or Less in Width	Open To Cross Country Travel	FS Campground
Trails Open to Motorcycles Only	Forest or Unit Boundary	Motorized Trailhead
Seasonal Designation (See Table)	National Forest System Lands	Peaks
Seasonal Designation (Used along with road or trail listed above)	Non-National Forest System Lands within the National Forest	Milepost Marker
Interstate	Wilderness	
Highways, US, State, County		
Other Public Roads		

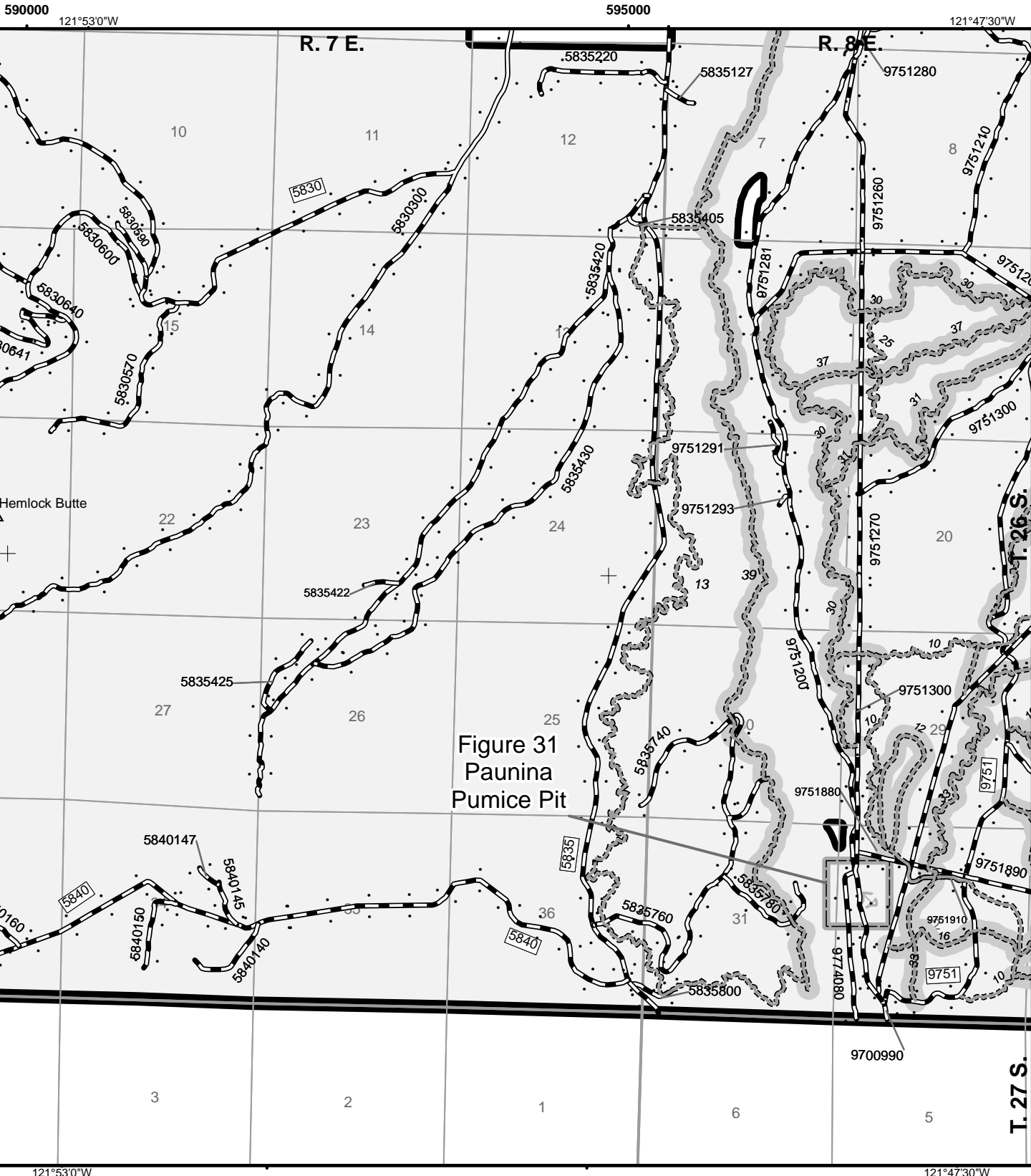
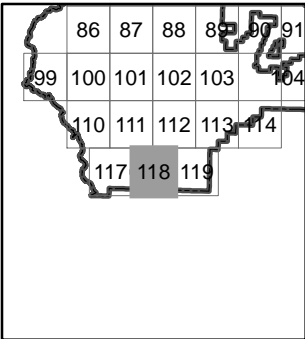


Figure 31
Paunina
Pumice Pit



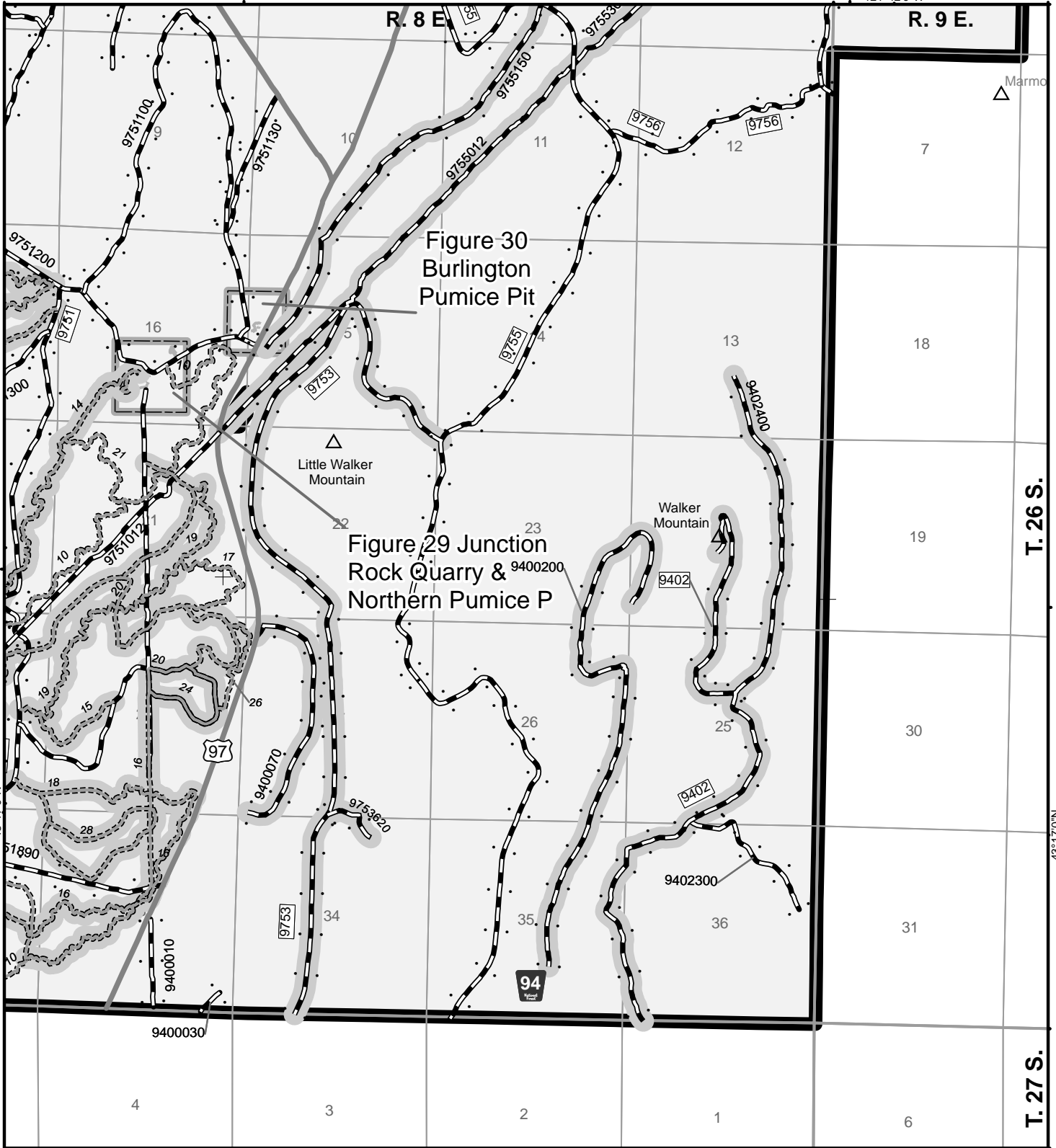
4790000
Albers Projection
North American Datum of 1983 (NAD 83)
Universal Transverse Mercator, zone 10N

595000
0 0.25 0.5 0.75 1
Miles

Roads Open to Highway Legal Vehicles Only	Dispersed Camping (DC) Both Sides	Political Boundary
Roads Open to All Vehicles	DC, Left Side	Lakes and Rivers
Trails Open to All Vehicles	DC, Right Side	Township and Range Lines
Trails Open to Vehicles 50" or Less in Width	(See table for DC/GR information)	Section Lines
Trails Open to Wheeled Vehicles 50" or Less in Width	Open To Cross Country Travel	FS Campground
Trails Open to Motorcycles Only	Forest or Unit Boundary	Motorized Trailhead
Special Vehicle Designation (See Table)	National Forest System Lands	Peaks
Seasonal Designation (See Table)	Non-National Forest System Lands within the National Forest	Milepost Marker
(Used along with road or trail listed above)	Wilderness	
Interstate		
Highways, US, State, County		
Other Public Roads		

600000

605000
121°42'0"W



4795000

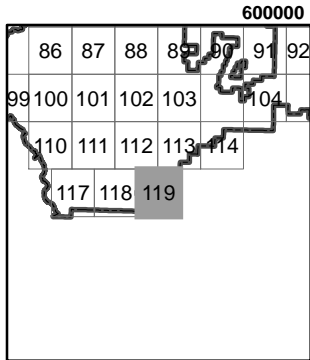
4795000

43°17'0"N

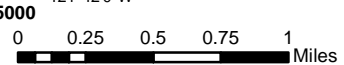
43°17'0"N

9400030

605000
121°42'0"W



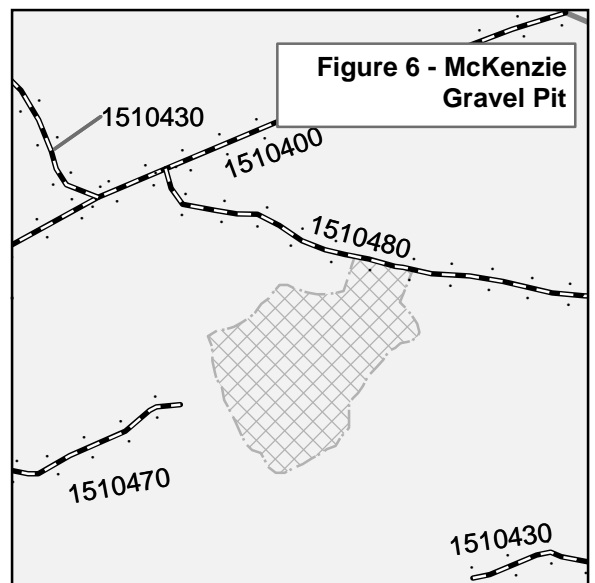
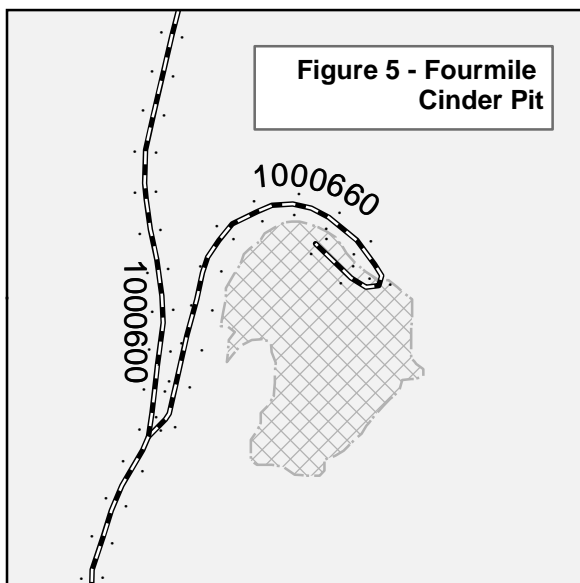
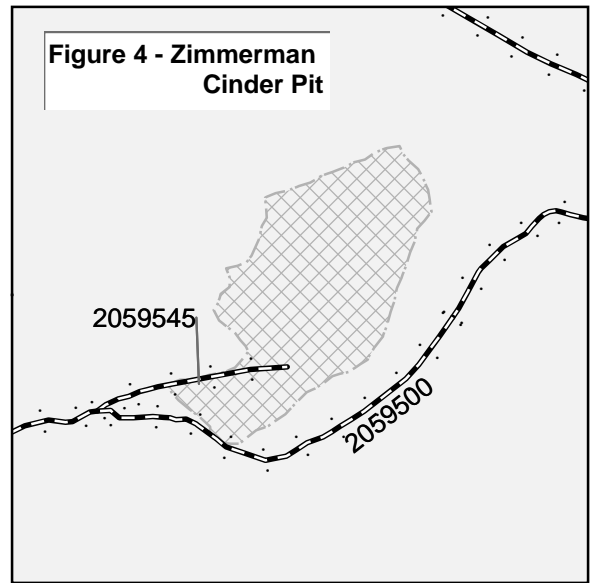
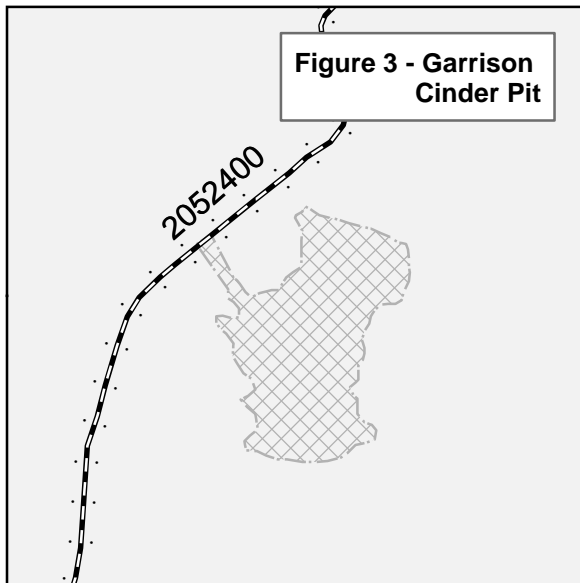
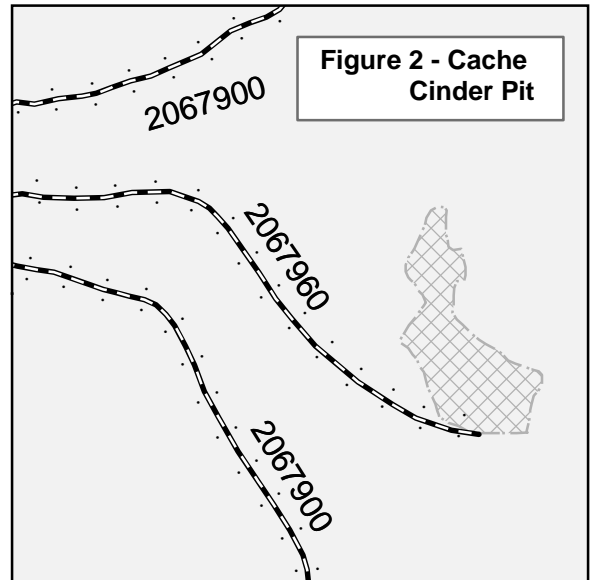
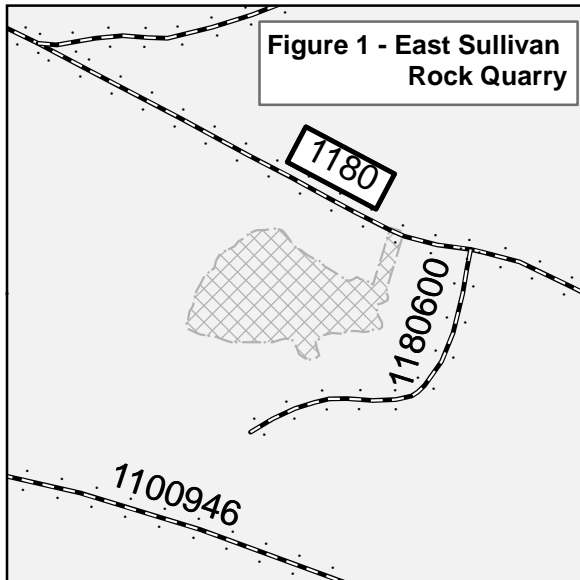
Albers Projection
North American Datum of 1983 (NAD 83)
Universal Transverse Mercator, zone 10N



Roads Open to Highway Legal Vehicles Only	Dispersed Camping (DC) Both Sides	Political Boundary
Roads Open to All Vehicles	DC, Left Side	Lakes and Rivers
Trails Open to All Vehicles	DC, Right Side	Township and Range Lines
Trails Open to Vehicles 50" or Less in Width	(See table for DC/GR information)	Section Lines
Trails Open to Wheeled Vehicles 50" or Less in Width	Open To Cross Country Travel	FS Campground
Trails Open to Motorcycles Only	Forest or Unit Boundary	Motorized Trailhead
Special Vehicle Designation (See Table)	National Forest System Lands	Peaks
Seasonal Designation (See Table)	Non-National Forest System Lands within the National Forest	Milepost Marker
(Used along with road or trail listed above)	Wilderness	
Interstate		
Highways, US, State, County		
Other Public Roads		

Areas Open To Cross Country Travel

Area Name	Vehicles Allowed	Season of Use
Black Rock Cinder Pit	Open to All Vehicles	OPEN YEAR ROUND
Burlington Pumice Pit	Open to All Vehicles	OPEN YEAR ROUND
Cache Cinder Pit	Open to All Vehicles	OPEN YEAR ROUND
Cove Gravel Pit	Open to All Vehicles	OPEN YEAR ROUND
Coyote Butte Cinder Pit	Open to All Vehicles	OPEN YEAR ROUND
Crescent Creek Gravel Pit	Open to All Vehicles	OPEN YEAR ROUND
East Spillway Borrow Pit	Open to All Vehicles	OPEN YEAR ROUND
East Sullivan Rock Quarry	Open to All Vehicles	OPEN YEAR ROUND
Fourmile Cinder Pit	Open to All Vehicles	OPEN YEAR ROUND
Garrison Cinder Pit	Open to All Vehicles	OPEN YEAR ROUND
Ground Hog Cinder Pit	Open to All Vehicles	OPEN YEAR ROUND
Junction Rock Quarry	Open to All Vehicles	OPEN YEAR ROUND
Mabel Butte Cinder Pit	Open to All Vehicles	OPEN YEAR ROUND
Maklaks Cinder Pit	Open to All Vehicles	OPEN YEAR ROUND
McKenzie Gravel Pit	Open to All Vehicles	OPEN YEAR ROUND
Melvin Cinder Pit	Open to All Vehicles	OPEN YEAR ROUND
Muttonchop Cinder Pit No.1	Open to All Vehicles	OPEN YEAR ROUND
North Siah Cinder Pit	Open to All Vehicles	OPEN YEAR ROUND
North Sisters Gravel Pit	Open to All Vehicles	OPEN YEAR ROUND
Northern Pumice Pit	Open to All Vehicles	OPEN YEAR ROUND
Paunina Pumice Pit	Open to All Vehicles	OPEN YEAR ROUND
Pipeline Cinder Pit	Open to All Vehicles	OPEN YEAR ROUND
Pole Creek Cinder Pit	Open to All Vehicles	OPEN YEAR ROUND
Sabol Butte Cinder Pit	Open to All Vehicles	OPEN YEAR ROUND
Sand Flat Cinder Pit	Open to All Vehicles	OPEN YEAR ROUND
Siah Cinder Pit	Open to All Vehicles	OPEN YEAR ROUND
Sprague Gravel Pit	Open to All Vehicles	OPEN YEAR ROUND
West Browns Creek Gravel Pit	Open to All Vehicles	OPEN YEAR ROUND
Whychus Creek Gravel Pit	Open to All Vehicles	APR 1 - NOV 30
Zimmerman Cinder Pit	Open to All Vehicles	OPEN YEAR ROUND



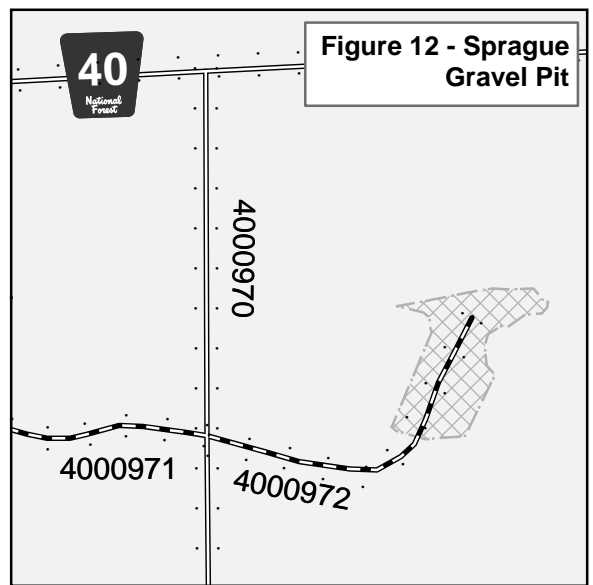
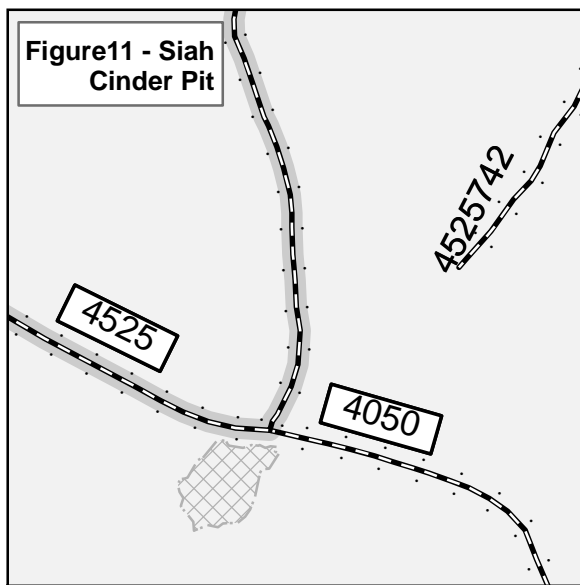
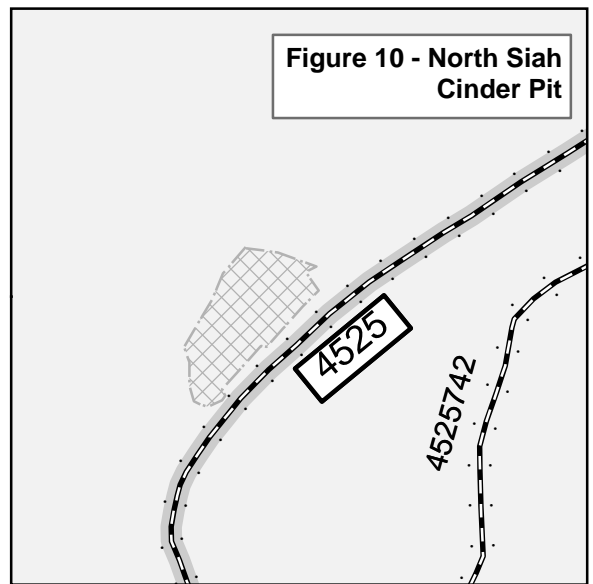
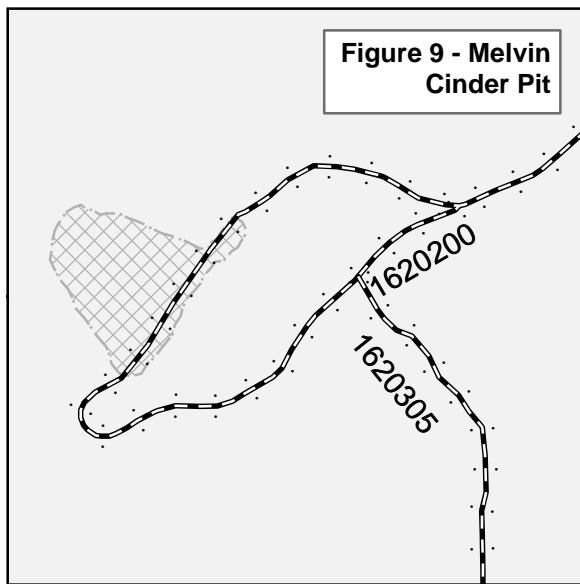
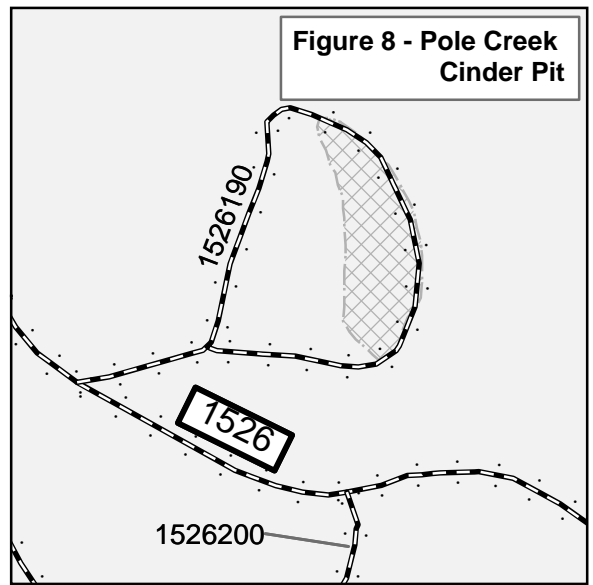
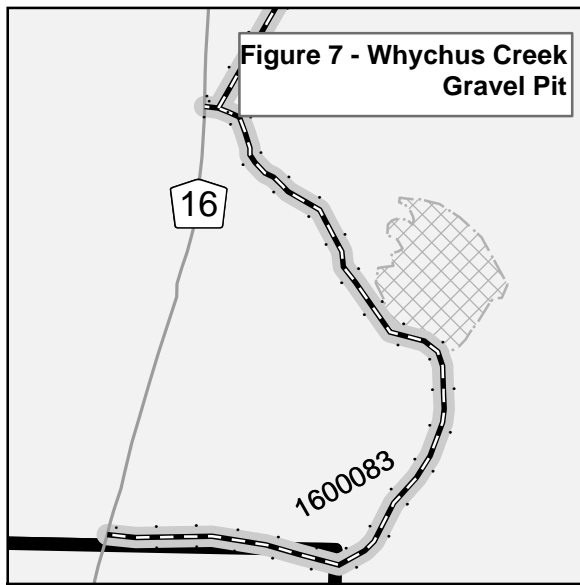


Figure 13 - Coyote Butte Cinder Pit

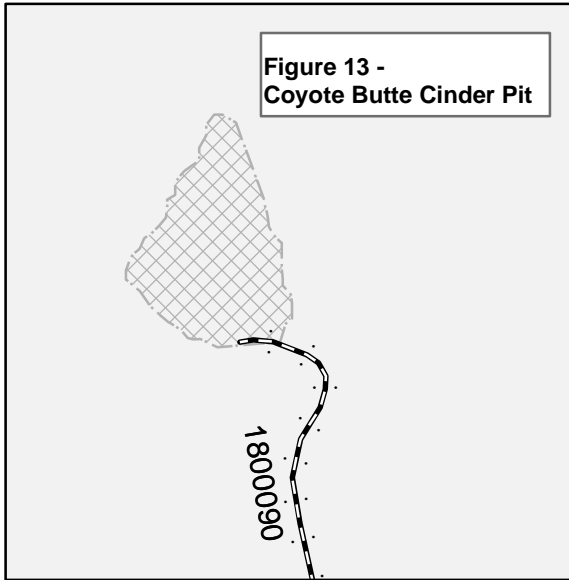


Figure 14 - West Browns Creek Gravel Pit

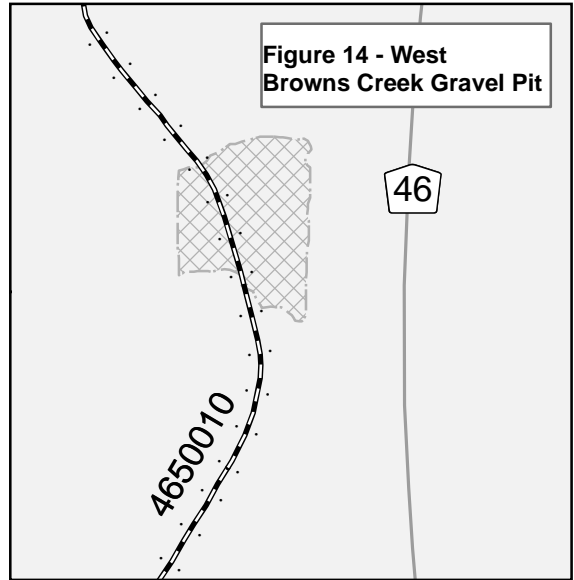


Figure 15 - Maklaks Cinder Pit

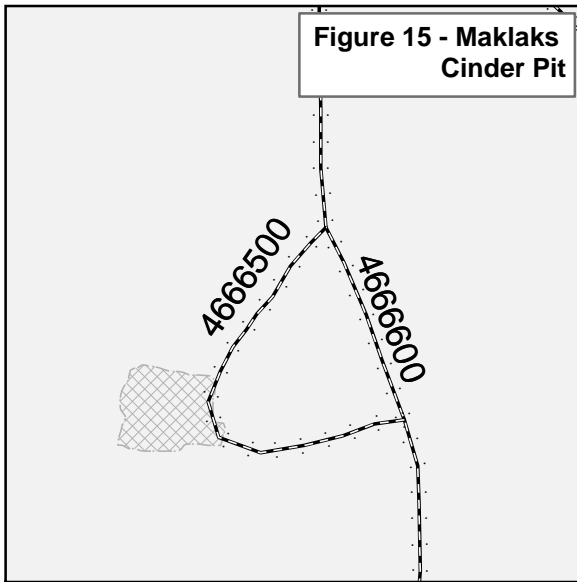


Figure 16 - Cove Gravel Pit

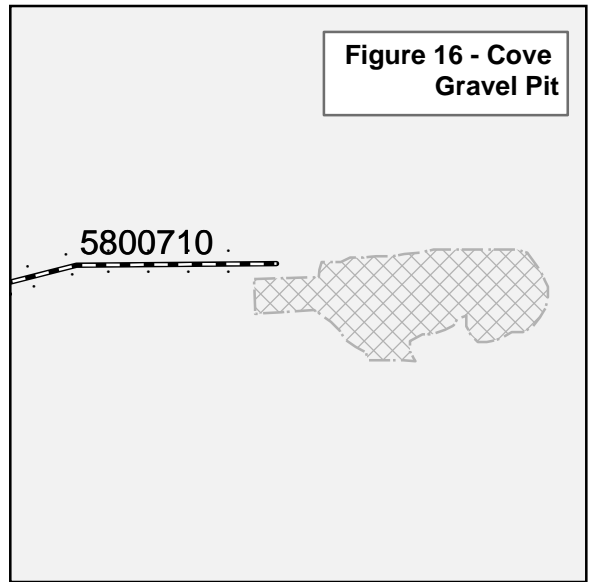


Figure 17 - Crescent Creek Gravel Pit

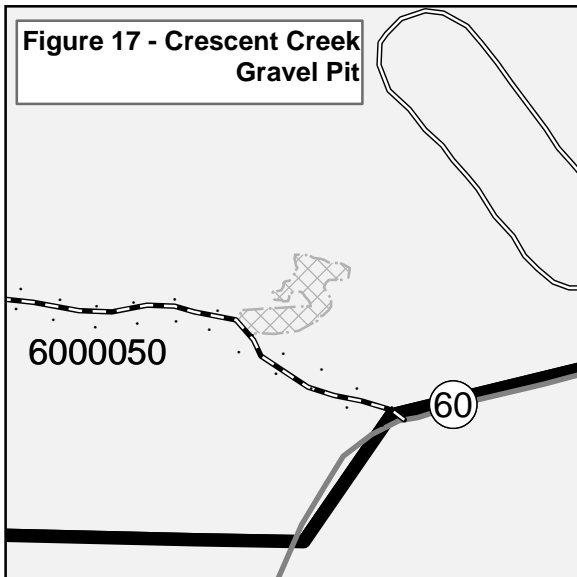
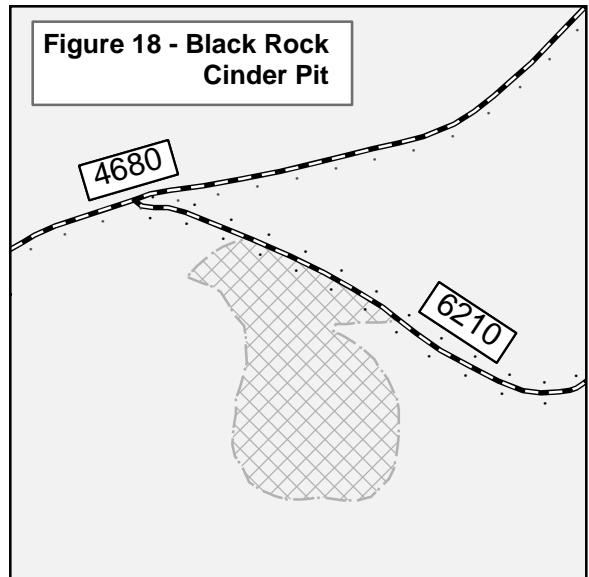


Figure 18 - Black Rock Cinder Pit



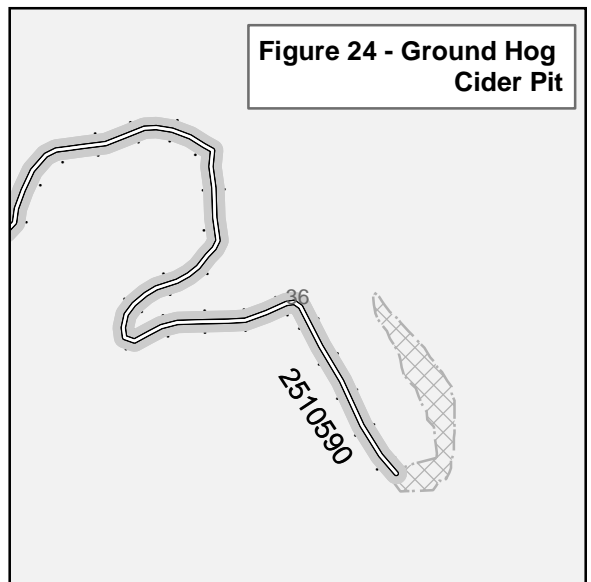
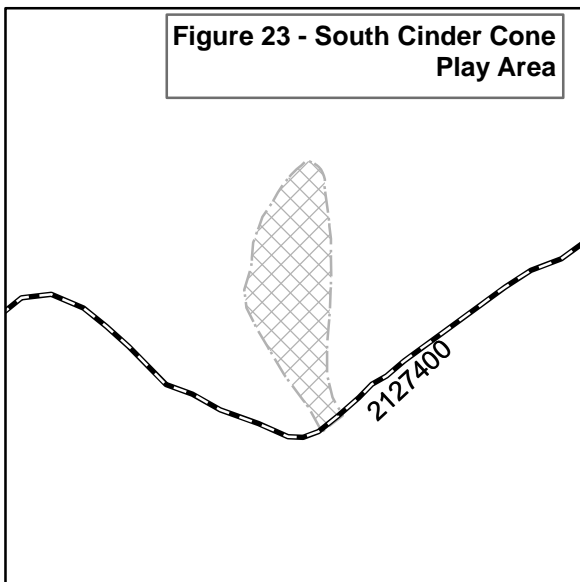
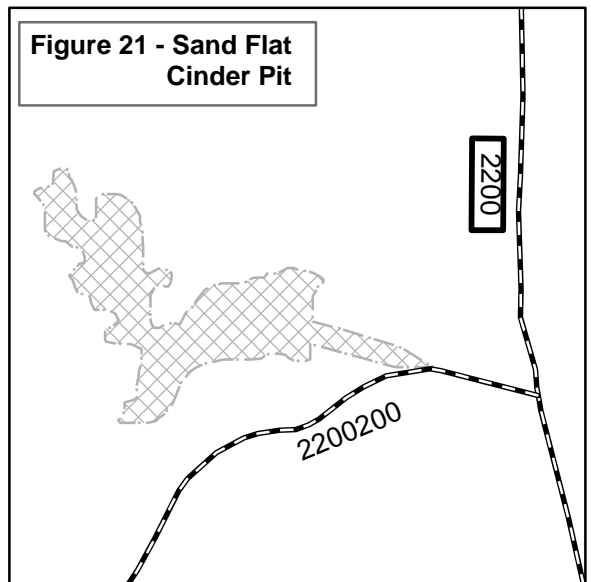
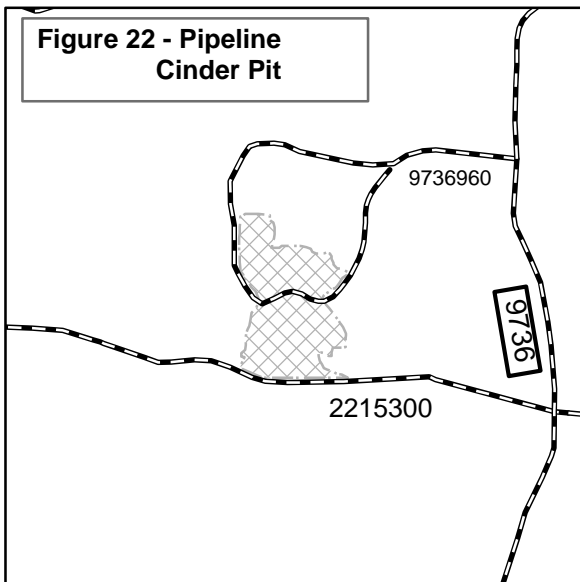
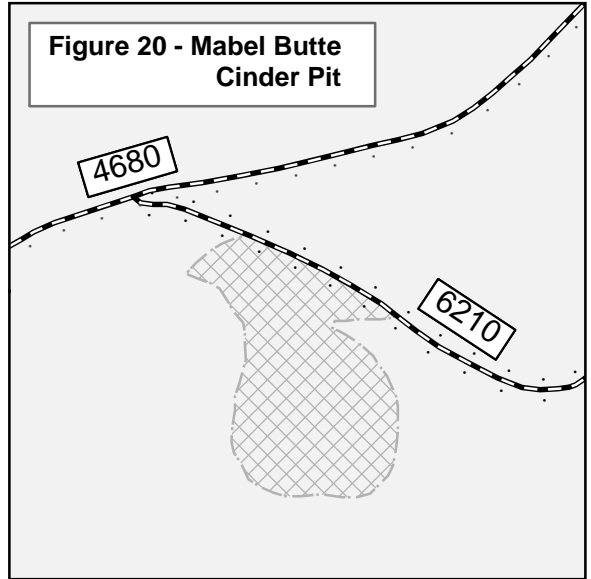
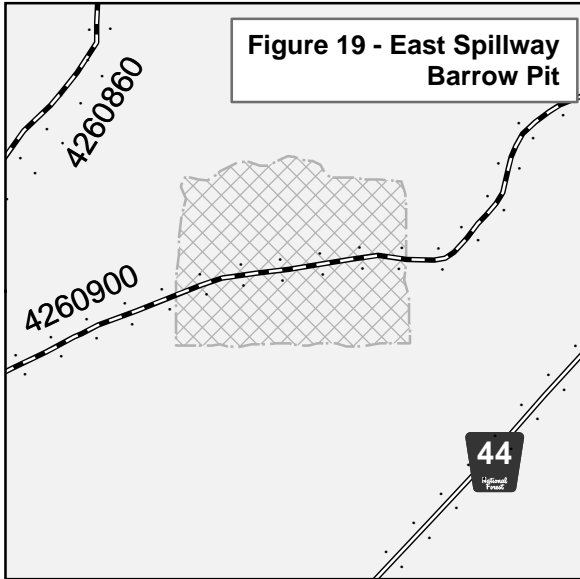


Figure 25 - Sabol Cinder Pit

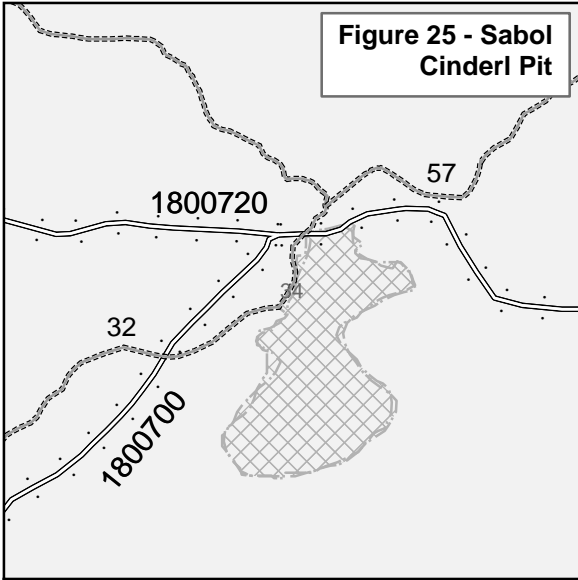


Figure 26 - Ice Quarry Play Area

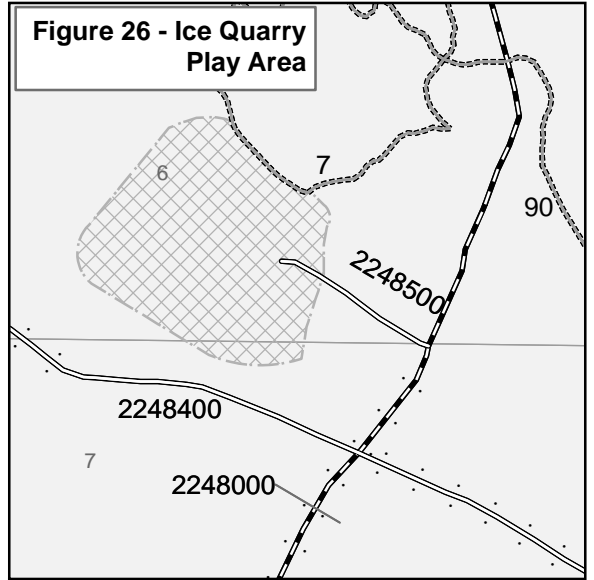


Figure 27 - Ground Hog Rock Crawl Play Area

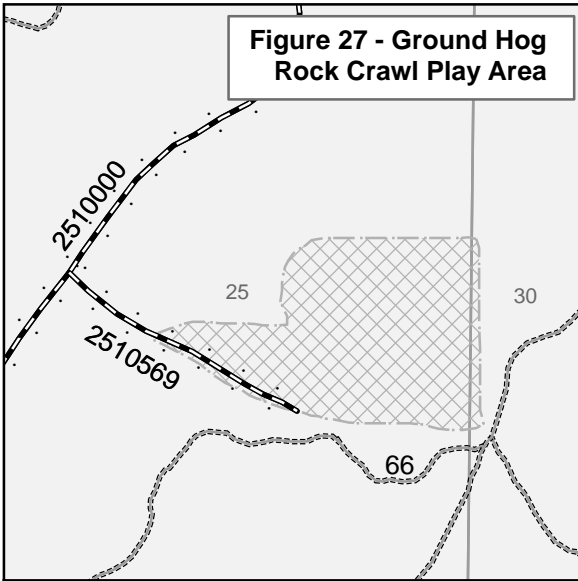


Figure 28 - Muttonchop Cinder Pit

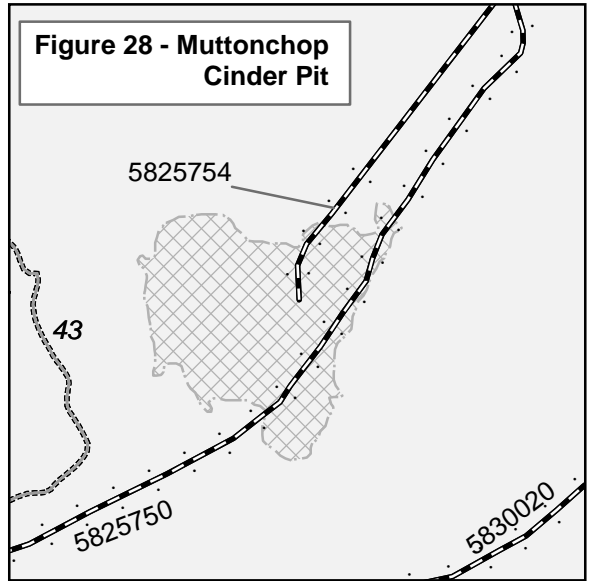


Figure 29 - Junction Rock Quarry and Northern Pumice Pit

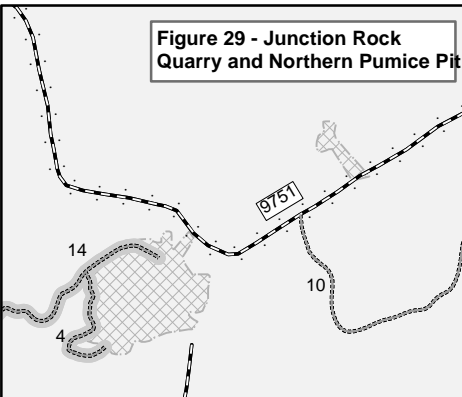


Figure 17 - Burlington Pumice Pit

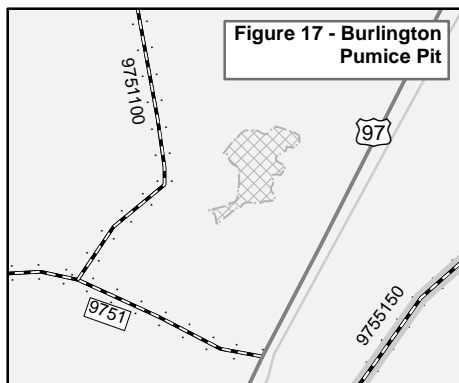


Figure 31 - Paunina Pumice Pit

