


## PURPOSE AND CONTENTS OF THIS MAP

The designations shown on this motor vehicle use map are made pursuant to the responsible official pursuant to 36 CFR 212.51, are effective as of the date on the front cover of this MVM and will remain in effect until superseded by next year's MVM.



**Forest Supervisor, Deschutes National Forest**

It is the responsibility of the user to acquire the current MVM. This MVM shows the National Forest System roads, National Forest System trails, and the areas on National Forest System lands in the Deschutes National Forest that are designated for motor vehicle use pursuant to 36 CFR 212.51. This MVM also identifies the vehicle classes allowed on each route and in each area, and any seasonal restrictions that apply on those routes and in those areas.

Designation of a road, trail, or area for motor vehicle use by a particular class of vehicle under 36 CFR 212.51 should not be interpreted as an encouragement or invitation to use or implying that the road, trail, or area is a desirable activity area or safe for travel. Motor vehicle designations include parking along designated routes and facilities associated with designated routes when it is safe to do so and when not causing damage to National Forest System resources. Seasonal weather conditions and natural events may render designated routes and trails impassable for extended periods. Designated areas may contain dangerous or impassable terrain. Many designated roads and trails may be passable only by high-clearance vehicles or four-wheel-drive vehicles. Maintenance of designated roads and trails will depend on available resources, and many may require little maintenance.

This motor vehicle use map identifies those roads, trails, and areas designated for the motor vehicle use under 36 CFR 212.51 for the purpose of enforcing the prohibition in 36 CFR 212.51. This is a limited-use map. The public roads are shown for information and navigation purposes only and are not subject to designation under the Forest Service Travel Management Regulation.

**These designations apply only to National Forest System roads, National Forest System trails, and areas on National Forest System lands.**

## PROHIBITIONS

It is prohibited to pass or operate a motor vehicle on National Forest System lands on the Deschutes National Forest other than in accordance with these designations under 36 CFR 212.51.

Violators of 36 CFR 212.51 are subject to a fine of up to \$5,000, imprisonment for up to 6 months, or both (18 U.S.C. 5571(e)). This prohibition applies regardless of the presence or absence of signs.

This map does not display nonmotorized uses, over-snow uses, or other facilities and attractions on the Deschutes National Forest. Obtain forest visitor information from the local national forest office.

Designated roads, trails and areas may also be subject to temporary, emergency closures. As a visitor, you must comply with signs reflecting any of such restrictions. A national forest may issue an order to close a road, trail or area on a temporary basis to protect the life, health, or safety of forest visitors or the natural or cultural resources in those areas. Such a temporary and/or emergency closure is consistent with the Travel Management Rule (36 CFR 212.52 (b)), 36 CFR 261 (subpart 8)).

The designation "road or trail open to all motor vehicles" does not supersede State traffic laws.

## OPERATOR RESPONSIBILITIES

Operating a motor vehicle on National Forest System roads, National Forest System trails, and in areas on National Forest System lands carries a greater responsibility than operating that vehicle in a city or other developed setting. Not only must you know and follow all applicable traffic laws, you need to show concern for the environment as well as other forest users. The misuse of motor vehicles can lead to the temporary or permanent closure of any designated road, trail, or area. As a motor vehicle operator, you are also subject to State traffic law, including State requirements for licensing, registration, and operation of the vehicle in question.

Motor vehicle use, especially off-highway vehicle use, involves inherent risks that may cause property damage, personal injury, and possibly death to participants. Drive cautiously and anticipate rough surfaces and features, such as snow, mud, vegetation, and water crossings common to remote driving conditions. By your participation, you voluntarily assume full responsibility for these damages, risks, and injuries. Take care at all times to protect yourself and those under your responsibility.

Much of the Deschutes National Forest is remote. Medical assistance may not be readily available. Cellular telephones do not work in many areas of the Deschutes National Forest. Take adequate food, water, first-aid supplies, and other equipment appropriate for the conditions and expected weather.

## ALWAYS REMEMBER TO RESPECT PRIVATE LAND!

**PROTECT YOUR PRIVILEGE - STAY ON DESIGNATED ROADS AND TRAILS AND IN DESIGNATED AREAS.**

Read and understand this map in its entirety. If you have questions, please contact the Deschutes National Forest Supervisor's Office for clarification.

As a motor vehicle operator on a National Forest System road, trail, or area you must comply with this map, as well as all Federal, State, and local laws and regulations. Compliance with these rules is your responsibility.

## PARKING

Motor vehicles may be parked within one vehicle length from the edge of the road surface when it is safe to do so without causing damage to NFS resources or facilities, unless prohibited by state law, a traffic sign, or an order (36 CFR 261.54).

In accordance with Forest and rangeland laws and the U.S. Department of Agriculture (USDA) on right-of-way regulations and policies, the USDA, in Agency, office, and field, and with other participating agencies, has established signage programs and procedures for designating areas where motor vehicle use is allowed. These designations are subject to change without notice and are subject to change without notice. Motor vehicle use programs, critical safety, or special management or other program requirements may be required. Motor vehicle use programs may be required. Motor vehicle use programs may be required.

Please do not disassemble any equipment or material for transportation for program information (e.g., State, High, or other address, American Sign Language, etc.) also contact the responsible Agency or USDA WAGET Center at (202) 202-0300 and/or (202) 202-0300 through the Forest Service National Forest System (NFS) website. Motor vehicle use programs may be required. Motor vehicle use programs may be required. Motor vehicle use programs may be required.

For more information on Forest and rangeland laws and policies, please contact the responsible Agency or USDA WAGET Center at (202) 202-0300 and/or (202) 202-0300 through the Forest Service National Forest System (NFS) website. Motor vehicle use programs may be required. Motor vehicle use programs may be required. Motor vehicle use programs may be required.

USDA is an equal opportunity provider, employer, and vendor.

## EXPLANATION OF LEGEND ITEMS

Roads Open to Highway Legal Vehicles Only:  
These roads are open only to motor vehicles licensed under State law for general operation on all public roads within the state.

Roads Open to All Vehicles:  
These roads are open to all motor vehicles, including smaller off-highway vehicles that may not be licensed for highway use (but not to over-size or overweight vehicles under State traffic law).

Trails Open to All Vehicles:  
These trails are open to all motor vehicles, including both highway legal and off-highway legal vehicles.

Trails Open to Vehicles 50 inches or Less in Width:  
These trails are open only to motor vehicles less than 50 inches in width at the widest point on the vehicle.

Trails Open to Wheeled Vehicles 50" or Less in Width:  
These trails are open only to wheeled, motor vehicles less than 50 inches in width at the widest point on the vehicle.

Special Vehicle Designation:  
This symbol indicates the road or trail is open to classes of vehicles other than those listed above. Refer to the Seasonal and Special Designation Table for further instructions.

Seasonal Designation:  
This symbol, used in conjunction with one of the other road or trail symbols, indicates that the road or trail is open only during certain portions of the year. Refer to Seasonal and Special Designation Table for further instructions.


Dispersed Camping:  
This symbol is used along with a designated road or trail to indicate limited cross-country motor vehicle use within a specific distance of that route, solely for the purpose of dispersed camping. The dots indicate where the activity is permitted. They may be on the left, right, or both sides of the route. Refer to the Dispersed Camping Table for specifics.

Other Public Roads and Trails:  
Highways, U.S. State  
Other Public Roads

These symbols are used to show routes the Forest Service does not have jurisdiction over and has not designated for motorized use. These symbols are part of the reference layers showing connections to towns and cities outside the forest boundary.

Motorized Trail Access:  
This symbol indicates a trailhead for access to a motorized route. Not all motorized routes have trailheads and those that do may range from primitive to developed.

Areas Open to Cross-Country Travel:  
These are areas on National Forest System land that allow cross-country travel by motorized vehicles. Specific vehicle classes and seasonal designations may be indicated in the Seasonal and Special Designation Table.



**3750**  
National Forest Distinctive Route Route Marker

**3750**  
National Forest Distinctive Route Route Marker

### Explanation of Road Numbers as Shown on This Map

**On the Ground**  
 - Higher Level Rd # 3750232  
 - Local Rd #

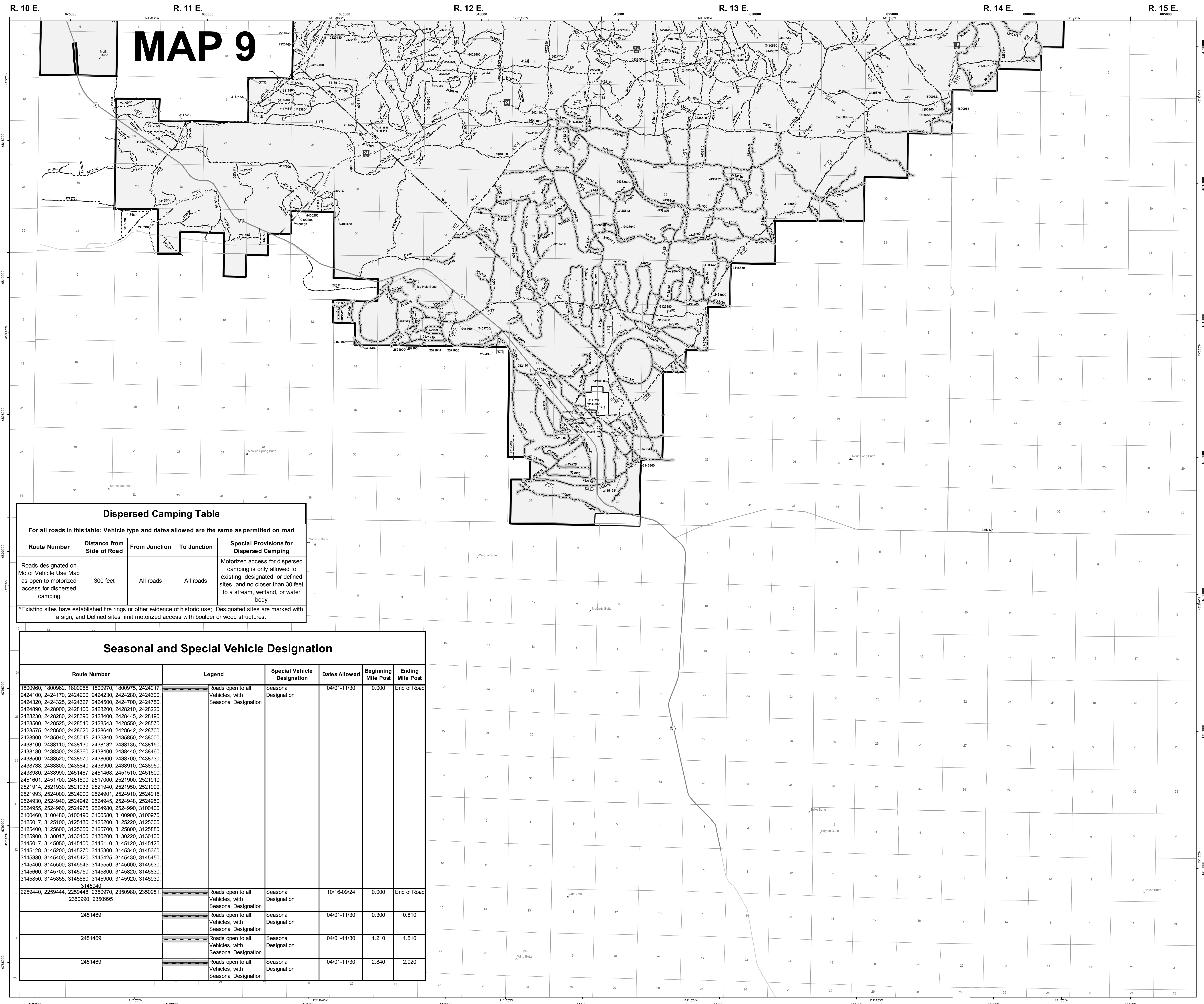
**On the Map**  
 - Higher Level Rd # 3750232  
 - Local Rd #

**Legend**  
 - Roads Open to Highway Legal Vehicles  
 - Roads Open to All Vehicles  
 - Trails Open to All Vehicles  
 - Trails Open to Wheeled Vehicles 50" or Less in Width  
 - Special Vehicle Designation  
 - Seasonal Designation (See Table)  
 - Dispersed Camping  
 - Highways, U.S. State  
 - Other Public Roads  
 - FS Campground  
 - Motorized Trailhead  
 - Peaks  
 - Areas Open to Cross-Country Travel  
 - Forest or Unit Boundary  
 - National Forest System Lands  
 - Non-National Forest System Lands within the National Forest  
 - Political Boundary  
 - Wilderness Areas  
 - Township and Range Lines  
 - Section Lines  
 - Lakes and Rivers  
 - 0 0.25 0.5 1 1.5 2 Miles

**Legend**  
 - Roads Open to Highway Legal Vehicles  
 - Roads Open to All Vehicles  
 - Trails Open to All Vehicles  
 - Trails Open to Wheeled Vehicles 50" or Less in Width  
 - Special Vehicle Designation  
 - Seasonal Designation (See Table)  
 - Dispersed Camping  
 - Highways, U.S. State  
 - Other Public Roads  
 - FS Campground  
 - Motorized Trailhead  
 - Peaks  
 - Areas Open to Cross-Country Travel  
 - Forest or Unit Boundary  
 - National Forest System Lands  
 - Non-National Forest System Lands within the National Forest  
 - Political Boundary  
 - Wilderness Areas  
 - Township and Range Lines  
 - Section Lines  
 - Lakes and Rivers  
 - 0 0.25 0.5 1 1.5 2 Miles

For more information on Tread Lightly!, go to [www.treadlightly.org](http://www.treadlightly.org) or call 1-800-965-9900.

FS-673-001



### Dispersed Camping Table

For all roads in this table: Vehicle type and dates allowed are the same as permitted on road

Route Number	Distance from Side of Road	From Junction	To Junction	Special Provisions for Dispersed Camping
Roads designated on Motor Vehicle Use Map as open to motorized access for dispersed camping	300 feet	All roads	All roads	Motorized access for dispersed existing, designated, or defined sites, and no closer than 30 feet to a stream, wetland, or water body
*Existing sites have established fire rings or other evidence of historic use; Designated sites are marked with a sign; and Defined sites limit motorized access with Boulder or wood structures.				

### Seasonal and Special Vehicle Designation

Route Number	Legend	Special Vehicle Designation	Dates Allowed	Beginning Mile Post	Ending Mile Post
1800960, 1800962, 1800965, 1800970, 1800975, 2424017, 2424100, 2424170, 2424200, 2424230, 2424280, 2424300, 2424320, 2424325, 2424327, 2424500, 2424700, 2424750, 2424890, 2428000, 2428100, 2428200, 2428210, 2428220, 2428230, 2428280, 2428390, 2428400, 2428445, 2428490, 2428500, 2428525, 2428540, 2428543, 2428550, 2428570, 2428575, 2428600, 2428620, 2428640, 2428642, 2428700, 2428900, 2435040, 2435045, 2435840, 2435850, 2438000, 2438100, 2438110, 2438130, 2438132, 2438135, 2438150, 2438180, 2438300, 2438360, 2438400, 2438440, 2438460, 2438500, 2438520, 2438570, 2438600, 2438700, 2438730, 2438738, 2438800, 2438840, 2438900, 2438910, 2438950, 2438980, 2438990, 2451467, 2451468, 2451510, 2451600, 2451601, 2451700, 2451800, 2517000, 2521900, 2521910, 2521914, 2521930, 2521933, 2521940, 2521950, 2521990, 2521993, 2524000, 2524900, 2524901, 2524910, 2524915, 2524930, 2524940, 2524942, 2524945, 2524948, 2524950, 2524955, 2524960, 2524975, 2524980, 2524990, 3100400, 3100460, 3100480, 3100490, 3100580, 3100900, 3100970, 3125017, 3125100, 3125130, 3125200, 3125220, 3125300, 3125400, 3125600, 3125650, 3125700, 3125800, 3125880, 3125900, 3130017, 3130100, 3130200, 3130220, 3130400, 3145017, 3145050, 3145100, 3145110, 3145120, 3145125, 3145128, 3145200, 3145270, 3145300, 3145340, 3145360, 3145380, 3145400, 3145420, 3145425, 3145430, 3145450, 3145460, 3145500, 3145545, 3145550, 3145600, 3145630, 3145660, 3145700, 3145750, 3145800, 3145820, 3145830, 3145850, 3145855, 3145860, 3145900, 3145920, 3145930, 3145940	Roads open to all Vehicles, with Seasonal Designation	Seasonal Designation	04/01-11/30	0.000	End of Road
2259440, 2259444, 2259448, 2350970, 2350980, 2350981, 2350990, 2350995	Roads open to all Vehicles, with Seasonal Designation	Seasonal Designation	10/16-09/24	0.000	End of Road
2451469	Roads open to all Vehicles, with Seasonal Designation	Seasonal Designation	04/01-11/30	0.300	0.810
2451469	Roads open to all Vehicles, with Seasonal Designation	Seasonal Designation	04/01-11/30	1.210	1.510
2451469	Roads open to all Vehicles, with Seasonal Designation	Seasonal Designation	04/01-11/30	2.840	2.920