

**PURPOSE AND CONTENTS OF THIS MAP**

The designations shown on this motor vehicle use map (MVUM) were made by the responsible official pursuant to 36 CFR 212.51, are effective as of the date on the front cover of this MVUM, and will remain in effect unless superseded by next year's MVUM.

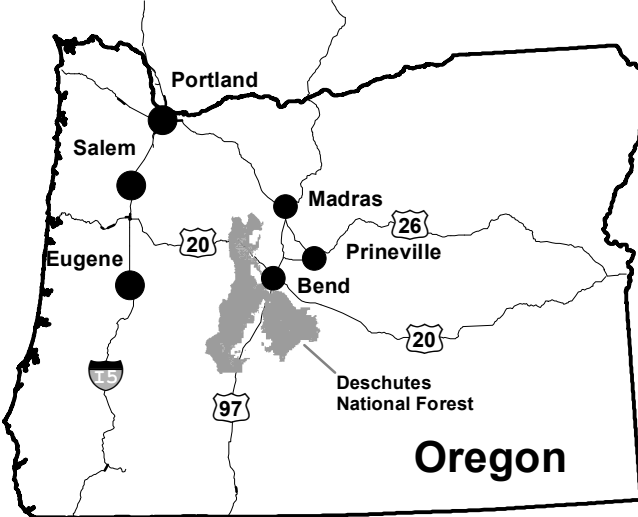
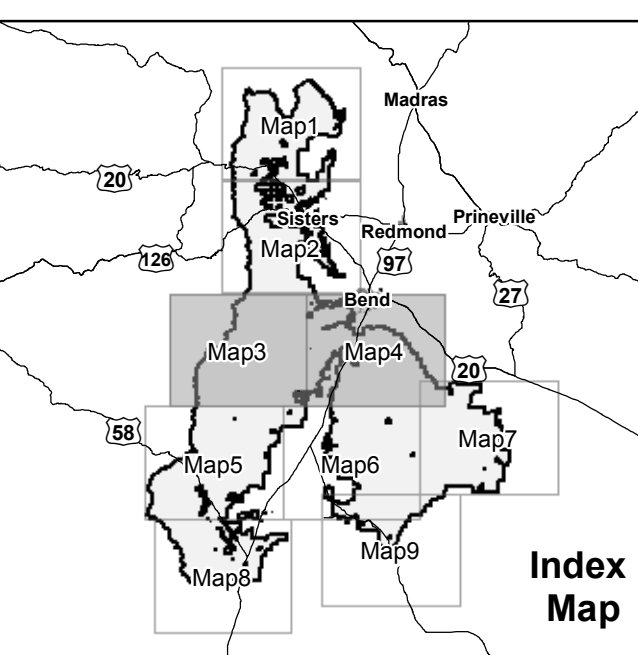
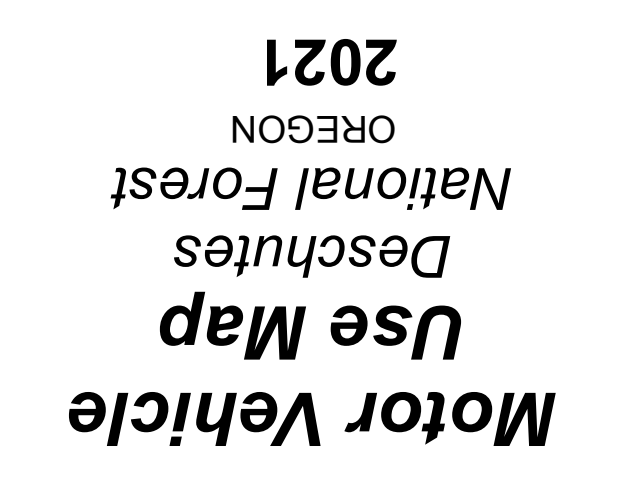

**Forest Supervisor, Deschutes National Forest**

It is the responsibility of the user to acquire the current MVUM. This MVUM shows the National Forest System roads, National Forest System trails, and the areas on National Forest System lands in the Deschutes National Forest that are designated for motor vehicle use pursuant to 36 CFR 212.51. This MVUM also identifies the vehicle classes allowed on each route and in each area, and any seasonal restrictions that apply to those routes or areas in those areas.

Designation of a road, trail, or area for motor vehicle use by a particular class of vehicle under 36 CFR 212.51 should not be interpreted as encouraging or inviting use or implying that the road, trail, or area is suitable, safe, or free of hazards for travel. Motor vehicle designations include parking along designated routes and facilities associated with designated routes when it is safe to do so and when not causing damage to National Forest System resources. Seasonal restrictions, seasonal conditions and natural events may render designated routes and trails impassable or unsafe for travel. Designated routes may contain dangerous or impassable terrain. Many designated routes and trails will be passable only by high-clearance vehicles or four-wheel-drive vehicles. Maintenance of designated roads and trails will depend on available resources, and many may receive little maintenance.

This motor vehicle use map identifies those roads, trails, and areas designated for the motor vehicle use under 36 CFR 212.51 for the purpose of enforcing the prohibition in 36 CFR 261.13. This is a limited purpose. This map is not intended to provide information and navigation purposes only and are not subject to designation under the National Forest System management regulation.

These designations apply only to National Forest System roads, National Forest System trails, and areas on National Forest System lands.



**INFORMATION SOURCES**  
Deschutes National Forest-Bent-Fort Rock Ranger District  
63095 Deschutes Market Road  
Bent, OR 97701  
(541) 343-5300

Crescent Ranger District  
P.O. Box 249  
Crescent, OR 97733  
(541) 549-7700

Sisters Ranger District  
P.O. Box 249  
Sisters, OR 97759  
(541) 549-7700

[www.fs.usda.gov/centraloregon](http://www.fs.usda.gov/centraloregon)

- Legend**
- Roads Open to Highway Legal Vehicles
  - Roads Open to All Vehicles
  - Trails Open to All Vehicles
  - Trails Open to Wheeled Vehicles
  - Special Vehicle Designation
  - Dispersed Camping
  - Highways, U.S. State
  - Other Public Roads
  - FS Campground
  - Motorized Trailhead
  - Private
  - Areas Open to Cross-Country Travel
  - Forest or Unit Boundary
  - National Forest System Lands
  - Non-National Forest System Lands
  - Wilderness Area
  - Township and Range Lines
  - Section Lines
  - Lakes and Rivers

**EXPLANATION OF LEGEND ITEMS**

Roads Open to Highway Legal Vehicles Only:  
These roads are open only to motor vehicles licensed under State law for general operation on public roads within the State.

Roads Open to All Vehicles:  
These roads are open to all motor vehicles, including smaller off-highway vehicles that may not be licensed for highway use (but not to oversize or overweight vehicles under State law).

Trails Open to All Vehicles:  
These trails are open to all motor vehicles, including both highway legal and nonhighway legal vehicles.

Trails Open to Wheeled Vehicles 50" or Less in Width:  
Trails open only to motor vehicles less than 50 inches in width at the widest point on the vehicle.

Trails Open to Wheeled Vehicles 50" or Less in Width:  
These trails are open only to wheeled, motor vehicles less than 50 inches in width at the widest point on the vehicle.

Special Vehicle Designation:  
This symbol indicates the road or trail is open to classes of vehicles other than those listed above. Refer to the Seasonal and Special Designation Table for further instructions.

Seasonal Designation:  
This symbol, used in conjunction with one of the other road or trail symbols, indicates that the road or trail is open only during certain portions of the year. Refer to Seasonal and Special Designation Table for further instructions.

Dispersed Camping:  
This symbol is used along with a designated road or trail to indicate limited cross-country motor vehicle use within a specific area of that road, solely for the purpose of dispersed camping. The symbol indicates where this activity is permitted. They may be on the left, right, or both sides of the road. Refer to the Dispersed Camping Table for specifics.

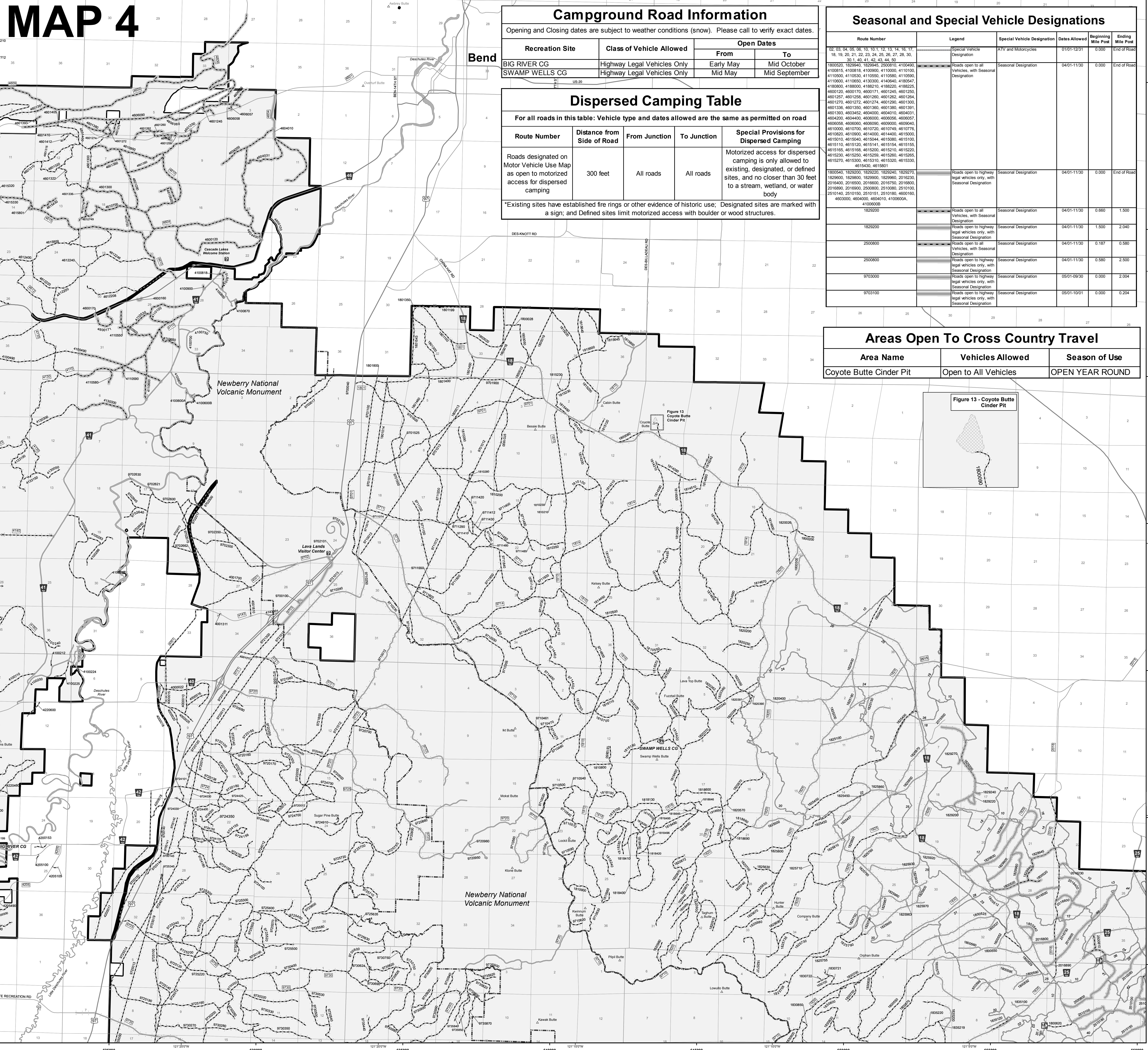
Other Public Roads and Trails:  
Highways, U.S. State  
Other Public Roads

These symbols are used to show routes the Forest Service does not have jurisdiction over and has not designated for motorized use. These symbols are part of the reference layers showing connections to towns and cities outside the forest boundary.

Motorized Trail Access:  
This symbol indicates a trailhead for access to a motorized route. Not all motorized routes have trailheads and those that do may range from primitive to developed.

Areas Open to Cross-Country Travel:  
These are areas on National Forest System land that allow cross-country travel by motorized vehicles. Specific vehicle classes and seasonal designations may be indicated in the Seasonal and Special Designation Table.

R. 10 E. R. 11 E. R. 12 E. R. 13 E. R. 14 E.



**Campground Road Information**  
Opening and Closing dates are subject to weather conditions (snow). Please call to verify exact dates.

Recreation Site	Class of Vehicle Allowed	Open Dates	
		From	To
BIG RIVER CG	Highway Legal Vehicles Only	Early May	Mid October
SWAMP WELLS CG	Highway Legal Vehicles Only	Mid May	Mid September

**Dispersed Camping Table**  
For all roads in this table: Vehicle type and dates allowed are the same as permitted on road

Route Number	Distance from Side of Road	From Junction	To Junction	Special Provisions for Dispersed Camping
	300 feet	All roads	All roads	Motorized access for dispersed camping is only allowed to existing, designated, or defined sites, and no closer than 30 feet to a stream, wetland, or water body

\*Existing sites have established fire rings or other evidence of historic use; Designated sites are marked with a sign; and Defined sites limit motorized access with boulder or wood structures.

**Seasonal and Special Vehicle Designations**

Route Number	Legend	Special Vehicle Designation	Dates Allowed	Beginning Mile Post	Ending Mile Post	
02, 03, 04, 05, 06, 10, 11, 12, 13, 14, 16, 17, 18, 19, 20, 21, 22, 23, 24, 25, 26, 27, 28, 30, 30.1, 40, 41, 42, 43, 44, 50		Roads open to all vehicles with seasonal designation	Seasonal Designation	04/01-11/30	0.000	End of Road
1820020, 1820040, 1820045, 1820050, 2000170, 4100400, 4100410, 4100415, 4100420, 4100425, 4100430, 4100435, 4100440, 4100445, 4100450, 4100455, 4100460, 4100465, 4100470, 4100475, 4100480, 4100485, 4100490, 4100495, 4100500, 4100505, 4100510, 4100515, 4100520, 4100525, 4100530, 4100535, 4100540, 4100545, 4100550, 4100555, 4100560, 4100565, 4100570, 4100575, 4100580, 4100585, 4100590, 4100595, 4100600, 4100605, 4100610, 4100615, 4100620, 4100625, 4100630, 4100635, 4100640, 4100645, 4100650, 4100655, 4100660, 4100665, 4100670, 4100675, 4100680, 4100685, 4100690, 4100695, 4100700, 4100705, 4100710, 4100715, 4100720, 4100725, 4100730, 4100735, 4100740, 4100745, 4100750, 4100755, 4100760, 4100765, 4100770, 4100775, 4100780, 4100785, 4100790, 4100795, 4100800, 4100805, 4100810, 4100815, 4100820, 4100825, 4100830, 4100835, 4100840, 4100845, 4100850, 4100855, 4100860, 4100865, 4100870, 4100875, 4100880, 4100885, 4100890, 4100895, 4100900, 4100905, 4100910, 4100915, 4100920, 4100925, 4100930, 4100935, 4100940, 4100945, 4100950, 4100955, 4100960, 4100965, 4100970, 4100975, 4100980, 4100985, 4100990, 4100995, 4101000, 4101005, 4101010, 4101015, 4101020, 4101025, 4101030, 4101035, 4101040, 4101045, 4101050, 4101055, 4101060, 4101065, 4101070, 4101075, 4101080, 4101085, 4101090, 4101095, 4101100, 4101105, 4101110, 4101115, 4101120, 4101125, 4101130, 4101135, 4101140, 4101145, 4101150, 4101155, 4101160, 4101165, 4101170, 4101175, 4101180, 4101185, 4101190, 4101195, 4101200, 4101205, 4101210, 4101215, 4101220, 4101225, 4101230, 4101235, 4101240, 4101245, 4101250, 4101255, 4101260, 4101265, 4101270, 4101275, 4101280, 4101285, 4101290, 4101295, 4101300, 4101305, 4101310, 4101315, 4101320, 4101325, 4101330, 4101335, 4101340, 4101345, 4101350, 4101355, 4101360, 4101365, 4101370, 4101375, 4101380, 4101385, 4101390, 4101395, 4101400, 4101405, 4101410, 4101415, 4101420, 4101425, 4101430, 4101435, 4101440, 4101445, 4101450, 4101455, 4101460, 4101465, 4101470, 4101475, 4101480, 4101485, 4101490, 4101495, 4101500, 4101505, 4101510, 4101515, 4101520, 4101525, 4101530, 4101535, 4101540, 4101545, 4101550, 4101555, 4101560, 4101565, 4101570, 4101575, 4101580, 4101585, 4101590, 4101595, 4101600, 4101605, 4101610, 4101615, 4101620, 4101625, 4101630, 4101635, 4101640, 4101645, 4101650, 4101655, 4101660, 4101665, 4101670, 4101675, 4101680, 4101685, 4101690, 4101695, 4101700, 4101705, 4101710, 4101715, 4101720, 4101725, 4101730, 4101735, 4101740, 4101745, 4101750, 4101755, 4101760, 4101765, 4101770, 4101775, 4101780, 4101785, 4101790, 4101795, 4101800, 4101805, 4101810, 4101815, 4101820, 4101825, 4101830, 4101835, 4101840, 4101845, 4101850, 4101855, 4101860, 4101865, 4101870, 4101875, 4101880, 4101885, 4101890, 4101895, 4101900, 4101905, 4101910, 4101915, 4101920, 4101925, 4101930, 4101935, 4101940, 4101945, 4101950, 4101955, 4101960, 4101965, 4101970, 4101975, 4101980, 4101985, 4101990, 4101995, 4102000	Seasonal Designation	04/01-11/30	0.000	End of Road		
1820000		Roads open to all vehicles with seasonal designation	Seasonal Designation	04/01-11/30	0.660	1.500
1820000		Roads open to all vehicles with seasonal designation	Seasonal Designation	04/01-11/30	1.500	2.040
2000000		Roads open to all vehicles with seasonal designation	Seasonal Designation	04/01-11/30	0.187	0.580
2000000		Roads open to all vehicles with seasonal designation	Seasonal Designation	04/01-11/30	0.580	2.500
9703000		Roads open to all vehicles with seasonal designation	Seasonal Designation	05/01-09/30	0.000	2.004
9703000		Roads open to all vehicles with seasonal designation	Seasonal Designation	05/01-09/30	0.000	0.204

**Areas Open To Cross Country Travel**

Area Name	Vehicles Allowed	Season of Use
Coyote Butte Cinder Pit	Open to All Vehicles	OPEN YEAR ROUND

Figure 13 - Coyote Butte Cinder Pit

Albers Projection  
North American Datum of 1983 (NAD 83)  
Universal Transverse Mercator, zone 10N