

PURPOSE AND CONTENTS OF THIS MAP

The designations shown on this motor vehicle use map (MVUM) were made by the responsible official pursuant to 36 CFR 212.21, are effective as of the date on the front cover of this MVUM, and will remain in effect until superseded by next year's MVUM.

It is the responsibility of the user to acquire the current MVUM. This MVUM shows the National Forest System roads, National Forest System trails, and the areas on National Forest System lands in the Deschutes National Forest that are designated for motor vehicle use pursuant to 36 CFR 212.21. This MVUM also identifies the vehicle classes allowed on each route and in each area, and any seasonal restrictions that apply on those routes and in those areas.

Designation of a road, trail, or area for motor vehicle use by a particular class of vehicle under 36 CFR 212.21 should not be interpreted as encouraging or inviting use or implying that the road, trail, or area is maintained or managed for such use. Motor vehicle designations include parking along designated roads and at facilities associated with designated routes when it is safe to do so and when not causing damage to National Forest System resources. Seasonal weather conditions and natural events may render designated routes and trails impassable for extended periods. Designated areas may contain dangerous or impassable terrain. Many designated roads and trails may be passable only by high-clearance vehicles or four-wheel drive vehicles. Maintenance of designated roads and trails will depend on available resources, and many may receive little maintenance.

This motor vehicle use map identifies those roads, trails, and areas designated for the motor vehicle use under 36 CFR 212.21 for the purpose of enforcing the prohibition at 36 CFR 261.13. This is a limited purpose. The other public roads are shown for information and navigation purposes only and are not subject to designation under the Forest Service travel management regulation.

These designations apply only to National Forest System roads, National Forest System trails, and areas on National Forest System lands.

PROHIBITIONS

It is prohibited to possess or operate a motor vehicle on National Forest System lands on the Deschutes National Forest other than in accordance with these designations.

Violators of 36 CFR 261.13 are subject to a fine of up to \$5,000, imprisonment for up to 6 months, or both (18 U.S.C. 3071(a)). This prohibition applies regardless of the presence or absence of signs.

This map does not display nonmotorized uses, over-snow uses, or other facilities and attractions on the Deschutes National Forest. Obtain Forest Service information from the local national forest office.

Designated roads, trails and areas may also be subject to temporary, emergency closures. As a visitor, you must comply with signs notifying you of such restrictions. A national forest officer may issue an order to close a road, trail or area on a temporary basis to protect the life, health or safety of forest visitors or the natural or cultural resources in these areas. Such a temporary and/or emergency closure is consistent with the Travel Management Rule (36 CFR 212.52), (b), 36 CFR 261.13 (support B).

The designation "road or trail open to all motor vehicles" does not supersede State traffic laws.

OPERATOR RESPONSIBILITIES

Operating a motor vehicle on National Forest System roads, National Forest System trails, and in areas on National Forest System lands carries a greater responsibility than operating that vehicle in a city or other developed setting. Not only must you know and follow all applicable laws, you need to provide a good example for the environment as well as other forest users. The misuse of motor vehicles can lead to the temporary or permanent closure of any designated road, trail, or area. As a motor vehicle operator, you are also subject to State traffic laws, including State requirements for licensing, registration, and operation of the vehicle in question.

Motor vehicle use, especially off-highway vehicle use, involves inherent risks that may cause property damage, serious injury, and possibly death to participants. Drive cautiously and anticipate rough surfaces and features, such as snow, mud, vegetation, and water crossings common to remote driving conditions. By your participation, you voluntarily assume full responsibility for these dangers, risks, and dangers. Take care at all times to protect yourself and those under your responsibility.

Much of the Deschutes National Forest is remote. Medical assistance may not be readily available. Cellular telephones do not work in many areas of the Deschutes National Forest. Take adequate food, water, fuel and supplies, and other equipment appropriate for the conditions and expected weather.

ALWAYS REMEMBER TO RESPECT PRIVATE LAND! PROTECT YOUR PRIVILEGE. STAY ON DESIGNATED ROADS AND TRAILS AND IN DESIGNATED AREAS.

Read and understand this map in its entirety. If you have questions, please contact the Deschutes National Forest Supervisor's Office for clarification.

As a motor vehicle operator on a National Forest System road, trail, or area you must comply with this map, as well as all Federal, State, and local laws and regulations. Compliance with these rules is your responsibility.

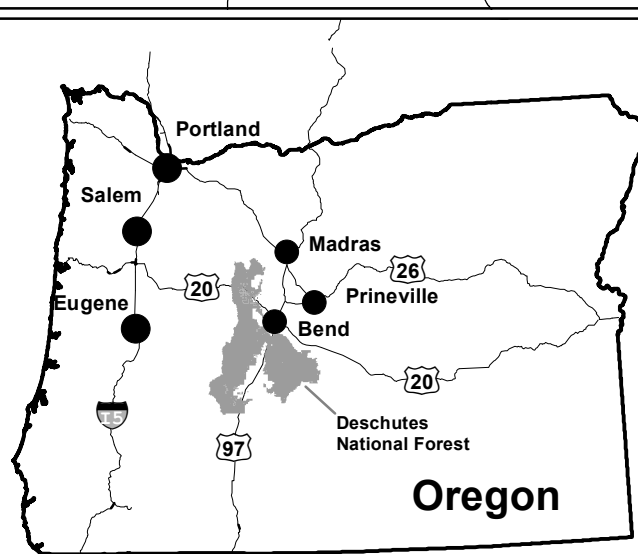
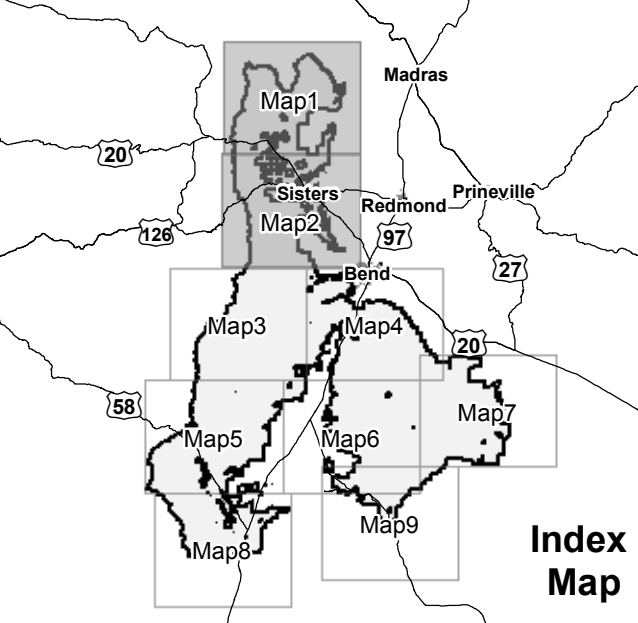
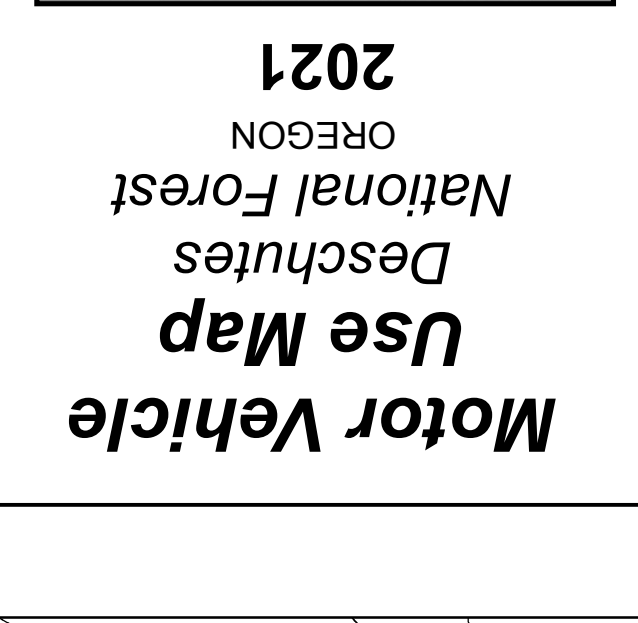
PARKING

Motor vehicles may be parked within one vehicle length from the edge of the road surface when it is safe to do so without causing damage to historic or archeological sites prohibited by state law, a traffic sign, or an order (36 CFR 261.54).

In accordance with Federal and state law and U.S. Department of Agriculture (USDA) and rights regulations and policies, the USDA, its Agencies, offices, and employees, and contractors performing on its behalf, are prohibited from discriminating on the basis of race, color, sex, gender, religion, national origin, age, marital status, or disability. Where necessary, appropriate accommodations will be made to ensure individuals with disabilities are able to participate in all programs, activities, and services. For more information, contact the USDA National Center for Environmental Justice, 1418 Greenway Drive, SW, Washington, DC 20416-5012, or 1-800-755-6061. USDA is an equal opportunity provider, employer, and service provider.

Persons with disabilities who require alternative means of communication for program information (e.g., Braille, large print, accessible format), contact the responsible Agency's office (USDA's Office of Disability Access, 1418 Greenway Drive, SW, Washington, DC 20416-5012) through the Federal Relay Service (800) 877-8339. If you use a hearing aid, please inform the program staff of the hearing aid you use. If you are deaf or hard of hearing, program information may be made available in languages other than English.

To be a program representative, complete the USDA Program Representative Application Form (USDA-2027) and return it with a letter addressed to USDA and provide it to the staff at the information request location from which you are requesting the information. For more information, contact the USDA National Center for Environmental Justice, 1418 Greenway Drive, SW, Washington, DC 20416-5012, or 1-800-755-6061. USDA is an equal opportunity provider, employer, and service provider.



INFORMATION SOURCES

Deschutes National Forest-Bend-Fort Rock Ranger District 63096 Deschutes Market Road Bend, OR 97701 (541) 383-5300	Sisters Ranger District P.O. Box 249 Sisters, OR 97759 (541) 443-5200
---	--

Legend

—	Roads Open to Highway Legal Vehicles
—	Roads Open to All Vehicles
—	Trails Open to All Vehicles
—	Trails Open to Vehicles
—	Trails Open to Wheeled Vehicles 50" or Less in Width
—	Trails Open to Wheeled Vehicles 50" or Less in Width
—	Special Vehicle Designation
—	Seasonal Designation (See Table)
—	Dispersed Camping
—	Dispersed Camping (See Table for Information)
—	Highways, U.S. State
—	Other Public Roads
—	FS Campground
—	Motorized Trailhead
—	Trailhead
—	Areas Open to Cross-Country Travel
—	Forest or Unit Boundary
—	National Forest System Lands
—	Non-National Forest System Lands within the National Forest
—	Political Boundary
—	Wilderness Areas
—	Township and Range Lines
—	Section Lines
—	Lakes and Rivers

EXPLANATION OF LEGEND ITEMS

Roads Open to Highway Legal Vehicles Only
These roads are open only to motor vehicles licensed under State law for general operation on public roads within the state.

Roads Open to All Vehicles
These roads are open to all motor vehicles, including smaller off-highway vehicles that may not be licensed for highway use (but not to oversize or overweight vehicles under State traffic law).

Trails Open to All Vehicles
These trails are open to all motor vehicles, including both highway legal and nonhighway legal vehicles.

Trails Open to Vehicles 50 inches or Less in Width
Trails open only to motor vehicles less than 50 inches in width at the widest point on the vehicle.

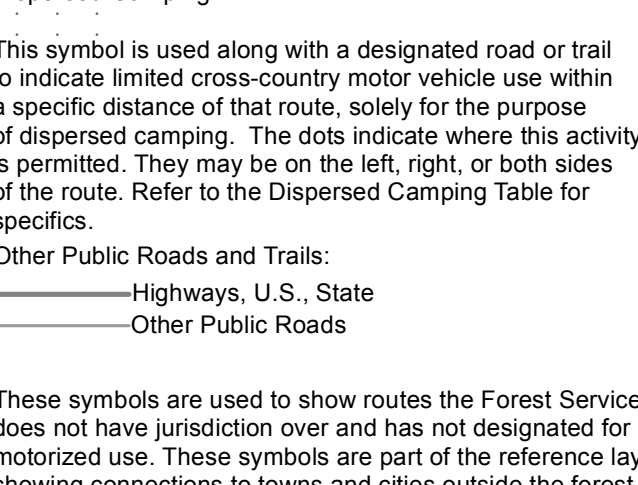
Trails Open to Wheeled Vehicles 50" or Less in Width
These trails are open only to wheeled, motor vehicles less than 50 inches in width at the widest point on the vehicle.

Special Vehicle Designation
This symbol indicates the road or trail is open to classes of vehicles other than those listed above. Refer to the Seasonal and Special Designation Table for further instructions.

Seasonal Designation
This symbol, used in conjunction with one of the other road or trail symbols, indicates that the road or trail is open only during certain portions of the year. Refer to Seasonal and Special Designation Table for further instructions.

Dispersed Camping
This symbol is used along with a designated road or trail to indicate limited cross-country motor vehicle use within a specific distance of that route, solely for the purpose of dispersed camping. The odds indicate where this activity is permitted. They may be on the left, right, or both sides of the route. Refer to the Dispersed Camping Table for specifics.

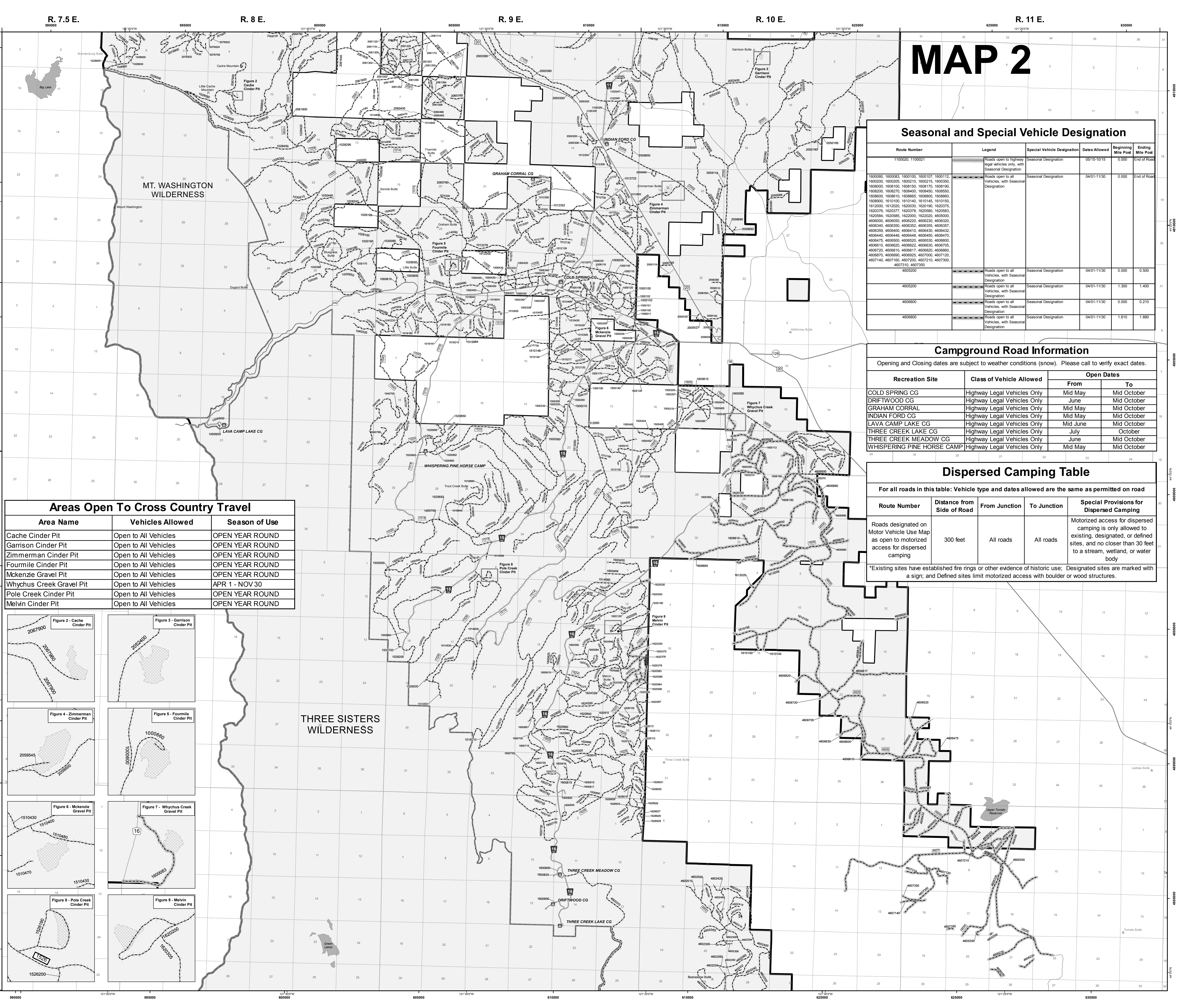
Other Public Roads and Trails
— Highways, U.S. State
— Other Public Roads



These symbols are used to show routes the Forest Service does not have jurisdiction over and has not designated for motorized use. These symbols are part of the reference layers showing connectors to towns and cities outside the forest boundary.

Motorized Trail Access
This symbol indicates a trailhead for access to a motorized route. Not all motorized routes have trailheads and those that do may range from primitive to developed.

Areas Open to Cross-Country Travel
These are areas on National Forest System land that allow cross-country travel by motorized vehicles. Specific vehicle classes and seasonal designations may be indicated in the Seasonal and Special Designation Table.



MAP 2

Seasonal and Special Vehicle Designation

Route Number	Legend	Special Vehicle Designation	Dates Allowed	Beginning Mile Post	Ending Mile Post
1100000, 1100021	—	Roads open to highway legal vehicles only, with Seasonal Designation	09/15-10/15	0.000	End of Road
1600000, 1600083, 1600100, 1600107, 1600112, 1600200, 1600205, 1600210, 1600215, 1600350, 1600800, 1600810, 1600815, 1600820, 1600830, 1600840, 1600845, 1600850, 1600860, 1600870, 1600880, 1600890, 1600900, 1600910, 1600920, 1600930, 1600940, 1600950, 1600960, 1600970, 1600980, 1600990, 1601000, 1601010, 1601020, 1601030, 1601040, 1601050, 1601060, 1601070, 1601080, 1601090, 1601100, 1601110, 1601120, 1601130, 1601140, 1601150, 1601160, 1601170, 1601180, 1601190, 1601200, 1601210, 1601220, 1601230, 1601240, 1601250, 1601260, 1601270, 1601280, 1601290, 1601300, 1601310, 1601320, 1601330, 1601340, 1601350, 1601360, 1601370, 1601380, 1601390, 1601400, 1601410, 1601420, 1601430, 1601440, 1601450, 1601460, 1601470, 1601480, 1601490, 1601500, 1601510, 1601520, 1601530, 1601540, 1601550, 1601560, 1601570, 1601580, 1601590, 1601600, 1601610, 1601620, 1601630, 1601640, 1601650, 1601660, 1601670, 1601680, 1601690, 1601700, 1601710, 1601720, 1601730, 1601740, 1601750, 1601760, 1601770, 1601780, 1601790, 1601800, 1601810, 1601820, 1601830, 1601840, 1601850, 1601860, 1601870, 1601880, 1601890, 1601900, 1601910, 1601920, 1601930, 1601940, 1601950, 1601960, 1601970, 1601980, 1601990, 1602000	Roads open to all Vehicles, with Seasonal Designation	04/01-11/30	0.000	End of Road	
4055000	—	Roads open to all Vehicles, with Seasonal Designation	04/01-11/30	0.000	0.500
4055200	—	Roads open to all Vehicles, with Seasonal Designation	04/01-11/30	1.300	1.400
4055600	—	Roads open to all Vehicles, with Seasonal Designation	04/01-11/30	0.000	0.210
4055800	—	Roads open to all Vehicles, with Seasonal Designation	04/01-11/30	1.610	1.880

Campground Road Information

Opening and Closing dates are subject to weather conditions (snow). Please call to verify exact dates.

Recreation Site	Class of Vehicle Allowed	Open Dates	
		From	To
COLDER SPRING CG	Highway Legal Vehicles Only	Mid May	Mid October
DRIFTWOOD CG	Highway Legal Vehicles Only	June	Mid October
GRAHAM CORRAL	Highway Legal Vehicles Only	Mid May	Mid October
INDIAN FORD CG	Highway Legal Vehicles Only	Mid May	Mid October
LAVA CAMP LAKE CG	Highway Legal Vehicles Only	Mid June	Mid October
THREE CREEK LAKE CG	Highway Legal Vehicles Only	July	October
THREE CREEK MEADOW CG	Highway Legal Vehicles Only	June	Mid October
WHISPERING PINE HORSE CAMP	Highway Legal Vehicles Only	Mid May	Mid October

Dispersed Camping Table

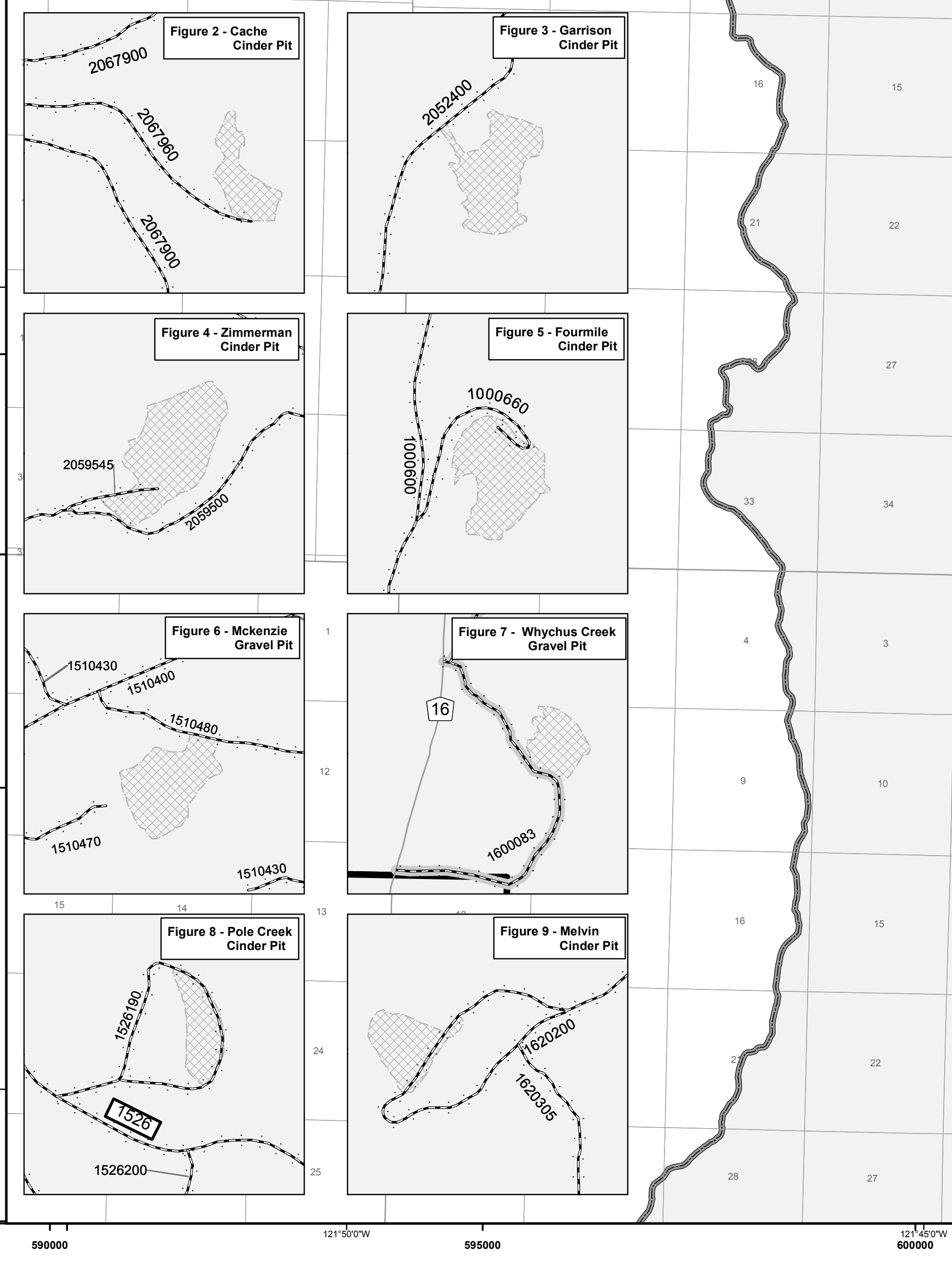
For all roads in this table: Vehicle type and dates allowed are the same as permitted on road

Route Number	Distance from Side of Road	From Junction	To Junction	Special Provisions for Dispersed Camping
37500	300 feet	All roads	All roads	Motorized access for dispersed camping is only allowed to existing, designated, or defined sites, and no closer than 30 feet to a stream, wetland, or water body

*Existing sites have established fire rings or other evidence of historic use; Designated sites are marked with a sign; and Defined sites limit motorized access with boulder or wood structures.

Areas Open To Cross Country Travel

Area Name	Vehicles Allowed	Season of Use
Cache Cinder Pit	Open to All Vehicles	OPEN YEAR ROUND
Garrison Cinder Pit	Open to All Vehicles	OPEN YEAR ROUND
Zimmerman Cinder Pit	Open to All Vehicles	OPEN YEAR ROUND
Foumille Cinder Pit	Open to All Vehicles	OPEN YEAR ROUND
Mckenzie Gravel Pit	Open to All Vehicles	OPEN YEAR ROUND
Whychus Creek Gravel Pit	Open to All Vehicles	APR 1 - NOV 30
Pole Creek Cinder Pit	Open to All Vehicles	OPEN YEAR ROUND
Melvin Cinder Pit	Open to All Vehicles	OPEN YEAR ROUND



THREE SISTERS WILDERNESS