


PURPOSE AND CONTENTS OF THIS MAP

The designations shown on this motor vehicle use map (MVUM) were made by the responsible official pursuant to 36 CFR 212.51, are effective as of the date on the front cover of this MVUM, and will remain in effect until superseded by next year's MVUM.



Forest Supervisor, Deschutes National Forest

It is the responsibility of the user to acquire the current MVUM. This MVUM shows the National Forest System roads, National Forest System trails, and the areas on National Forest System lands in the Deschutes National Forest that are designated for motor vehicle use pursuant to 36 CFR 212.51. This MVUM also identifies the vehicle classes allowed on each route and in each area, and any seasonal restrictions that apply to those routes and in those areas.

Designation of a road, trail, or area for motor vehicle use by a particular class of vehicle under 36 CFR 212.51 should not be interpreted as encouraging or inviting use or implying that the road, trail, or area is passable, actively maintained, or safe for travel. Motor vehicle designations include parking along designated routes and facilities associated with designated routes when it is safe to do so and when not causing damage to National Forest System resources. Seasonal restrictions, weather conditions and natural events may render designated routes and trails impassable or otherwise unsafe. Designated areas may contain dangerous or impassable terrain. Many designated roads and trails may be passable only by high-clearance vehicles or four-wheel drive vehicles. Maintenance of designated roads and trails will depend on available resources, and many may require little maintenance.

This motor vehicle use map identifies those roads, trails, and areas designated for the motor vehicle use under 36 CFR 212.51 for the purpose of enforcing the prohibition at 36 CFR 261.13. This is a limited purpose. The map does not contain information and navigation purposes only and are not subject to designation under the Forest Service trail management regulation.

These designations apply only to National Forest System roads, National Forest System trails, and areas on National Forest System lands.

PROHIBITIONS

It is prohibited to possess or operate a motor vehicle on National Forest System lands on the Deschutes National Forest other than in accordance with these designations under 36 CFR 261.13.

Violators of 36 CFR 261.13 are subject to a fine of up to \$5,000, imprisonment for up to 6 months, or both (18 U.S.C. 3671(e)). This prohibition applies regardless of the presence or absence of signs.

This map does not display nonmotorized uses, over-snow uses, or other facilities and restrictions on the Deschutes National Forest. Obtain Forest Service information from the local National Forest office.

Designated roads, trails and areas may also be subject to temporary, emergency closures. As a visitor, you must comply with signs notifying you of such restrictions. A national forest may issue an order to close a road, trail or area on a temporary basis to protect the life, health, or safety of forest visitors or the natural or cultural resources in these areas. Such a temporary and/or emergency closure is consistent with the Travel Management Rule (36 CFR 212.52 (b), 36 CFR 261 subpart (b)).

The designation "road or trail open to all motor vehicles" does not supersede State traffic laws.

OPERATOR RESPONSIBILITIES

Operating a motor vehicle on National Forest System roads, National Forest System trails, and in areas on National Forest System lands carries a greater responsibility than operating that vehicle in a city or other developed setting. Not only must you know and follow all applicable traffic laws, you need to show concern for the environment as well as other forest users. The misuse of motor vehicles can lead to the temporary or permanent closure of any designated road, trail, or area. As a motor vehicle operator, you are also subject to State traffic laws, including State requirements for licensing, registration, and operation of the vehicle.

Motor vehicle use, especially off-highway vehicle use, involves inherent risks that may cause property damage, serious injury, and possibly death to participants. Drive cautiously and anticipate rough terrain and features such as snow, mud, vegetation, and water crossings common to remote driving conditions. By your participation, you voluntarily assume full responsibility for these damages, risks, and injuries. Take care at all times to protect yourself and those under your responsibility.

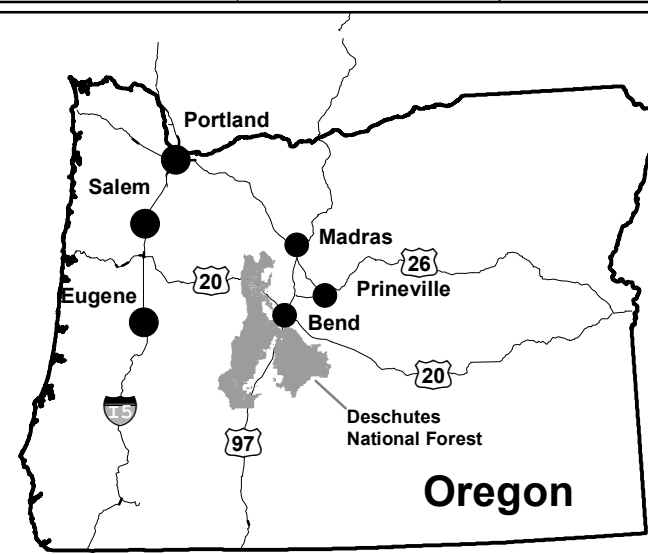
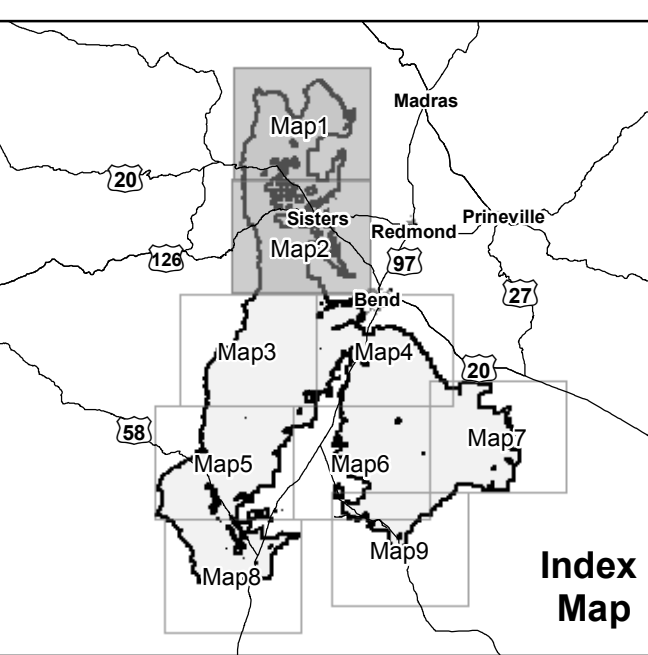
Much of the Deschutes National Forest is remote. Medical assistance may not be readily available. Cellular telephones do not work in many areas of the Deschutes National Forest. Take adequate food, water, fuel and supplies, and other equipment appropriate for the conditions and expected weather.

ALWAYS REMEMBER TO RESPECT PRIVATE LAND!

PROTECT YOUR PRIVILEGE. STAY ON DESIGNATED ROADS AND TRAILS AND IN DESIGNATED AREAS.

Road and understand this map in its entirety. If you have questions, please contact the Deschutes National Forest Supervisor's Office for clarification.

As a motor vehicle operator on a National Forest System road, trail, or area you must comply with this map, as well as all Federal, State, and local laws and regulations. Compliance with these rules is your responsibility.



INFORMATION SOURCES

Deschutes National Forest-Bene-Fort Rock Ranger District
63095 Deschutes Market Road
Bene, OR 97721
(541) 383-5300

Crescent Ranger District
P.O. Box 208
Crescent, OR 97739
(541) 433-3200

Sisters Ranger District
P.O. Box 208
Sisters, OR 97759
(541) 449-1700

www.fs.usda.gov/cenr/orregon

Legend

- Roads Open to Highway Legal Vehicles
- Roads Open to All Vehicles
- Trails Open to All Vehicles
- Trails Open to Vehicles
- Trails Open to Wheeled Vehicles 50" or Less in Width
- Trails Open to Wheeled Vehicles 50" or Less in Width
- Special Vehicle Designation
- Seasonal Designation (See Table)
- Dispersed Camping
- Other Public Roads
- Highways, U.S. State
- FS Campground
- Motorized Trailhead
- Plaque
- Areas Open to Cross-Country Travel
- Forest or Unit Boundary
- National Forest System Lands
- Non-National Forest System Lands within the National Forest
- Political Boundary
- Wilderness Areas
- Township and Range Lines
- Section Lines
- Lakes and Rivers

EXPLANATION OF LEGEND ITEMS

Roads Open to Highway Legal Vehicles Only:
These roads are open only to motor vehicles licensed under State law for general operation on public roads within the state.

Roads Open to All Vehicles:
These roads are open to all motor vehicles, including smaller off-highway vehicles that may not be licensed for highway use (but not to oversize or overweight vehicles under State traffic law).

Trails Open to All Vehicles:
These trails are open to all motor vehicles, including both highway legal and nonhighway legal vehicles.

Trails Open to Vehicles 50 inches or Less in Width:
Trails open only to motor vehicles less than 50 inches in width at the widest point on the vehicle.

Trails Open to Wheeled Vehicles 50" or Less in Width:
These trails are open only to wheeled, motor vehicles less than 50 inches in width at the widest point on the vehicle.

Special Vehicle Designation:
This symbol indicates the road or trail is open to classes of vehicles other than those listed above. Refer to the Seasonal and Special Designation Table for further instructions.

Seasonal Designation:
This symbol, used in conjunction with one of the other road or trail symbols, indicates that the road or trail is open only during certain portions of the year. Refer to Seasonal and Special Designation Table for further instructions.

Dispersed Camping:
This symbol is used along with a designated road or trail to indicate limited cross-country motor vehicle use within a specific distance of that route, solely for the purpose of dispersed camping. The dots indicate where this activity is permitted. They may be on the left, right, or both sides of the route. Refer to the Dispersed Camping Table for specifics.

Other Public Roads and Trails:
Highways, U.S. State
Other Public Roads

These symbols are used to show routes the Forest Service does not have jurisdiction over and has not designated for motorized use. These symbols are part of the reference layers showing connections to towns and cities outside the forest boundary.

Motorized Trail Access:
This symbol indicates a trailhead for access to a motorized route. Not all motorized routes have trailheads and those that do may range from primitive to developed.

Areas Open to Cross-Country Travel:
These are areas on National Forest System land that allow cross-country travel by motorized vehicles. Specific vehicle classes and seasonal designations may be indicated in the Seasonal and Special Designation Table.

EXPLANATION OF LEGEND ITEMS

Roads Open to Highway Legal Vehicles Only:
These roads are open only to motor vehicles licensed under State law for general operation on public roads within the state.

Roads Open to All Vehicles:
These roads are open to all motor vehicles, including smaller off-highway vehicles that may not be licensed for highway use (but not to oversize or overweight vehicles under State traffic law).

Trails Open to All Vehicles:
These trails are open to all motor vehicles, including both highway legal and nonhighway legal vehicles.

Trails Open to Vehicles 50 inches or Less in Width:
Trails open only to motor vehicles less than 50 inches in width at the widest point on the vehicle.

Trails Open to Wheeled Vehicles 50" or Less in Width:
These trails are open only to wheeled, motor vehicles less than 50 inches in width at the widest point on the vehicle.

Special Vehicle Designation:
This symbol indicates the road or trail is open to classes of vehicles other than those listed above. Refer to the Seasonal and Special Designation Table for further instructions.

Seasonal Designation:
This symbol, used in conjunction with one of the other road or trail symbols, indicates that the road or trail is open only during certain portions of the year. Refer to Seasonal and Special Designation Table for further instructions.

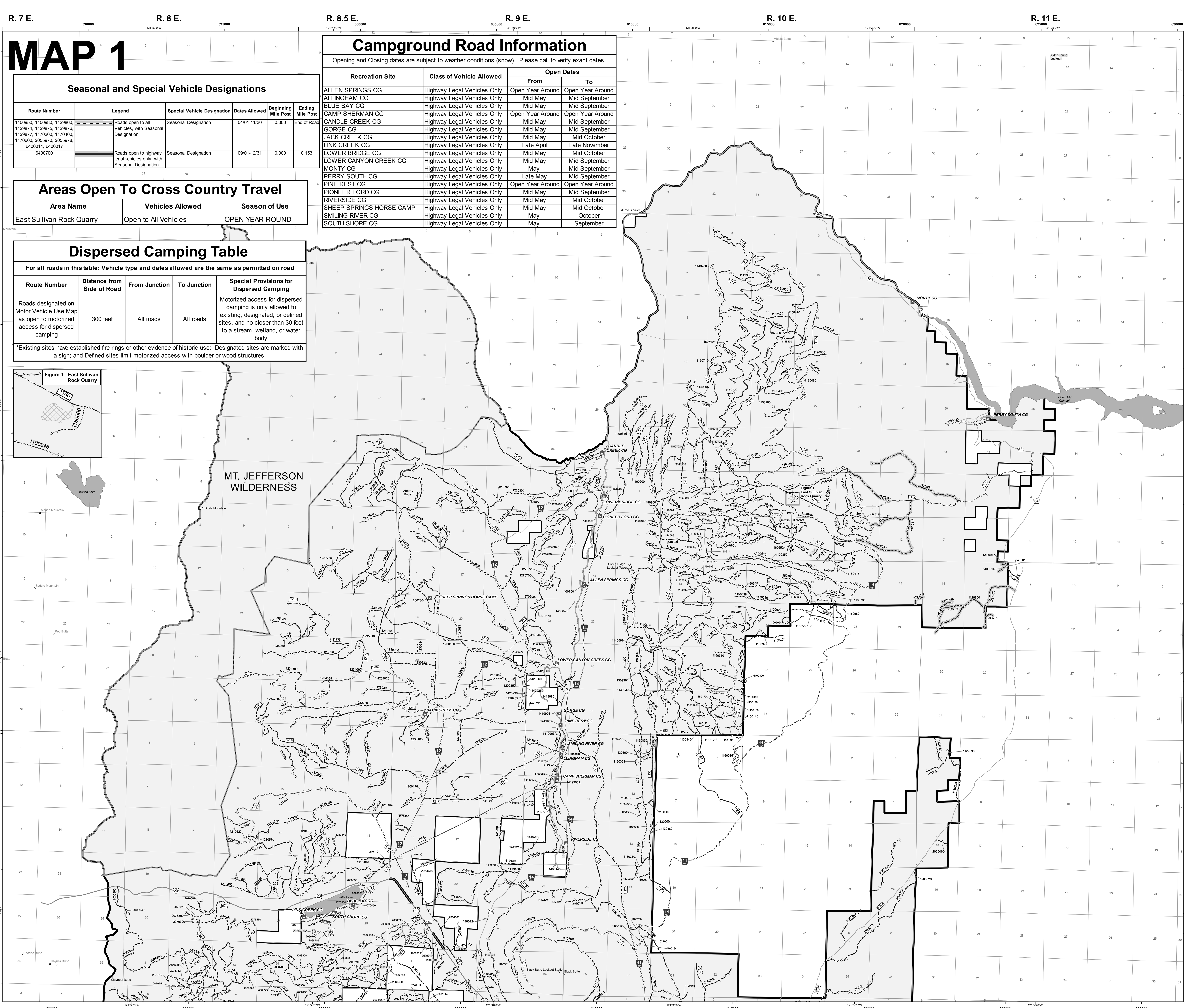
Dispersed Camping:
This symbol is used along with a designated road or trail to indicate limited cross-country motor vehicle use within a specific distance of that route, solely for the purpose of dispersed camping. The dots indicate where this activity is permitted. They may be on the left, right, or both sides of the route. Refer to the Dispersed Camping Table for specifics.

Other Public Roads and Trails:
Highways, U.S. State
Other Public Roads

These symbols are used to show routes the Forest Service does not have jurisdiction over and has not designated for motorized use. These symbols are part of the reference layers showing connections to towns and cities outside the forest boundary.

Motorized Trail Access:
This symbol indicates a trailhead for access to a motorized route. Not all motorized routes have trailheads and those that do may range from primitive to developed.

Areas Open to Cross-Country Travel:
These are areas on National Forest System land that allow cross-country travel by motorized vehicles. Specific vehicle classes and seasonal designations may be indicated in the Seasonal and Special Designation Table.



MAP 1

Seasonal and Special Vehicle Designations

Route Number	Legend	Special Vehicle Designation	Dates Allowed	Beginning Mile Post	Ending Mile Post
1100950, 1100980, 1128960, 1128974, 1128975, 1128976, 1128977, 1170200, 1170400, 1170600, 2055970, 2055978, 6400014, 6400017		Roads open to all Vehicles, with Seasonal Designation	04/01-11/30	0.000	End of Road
6400700		Roads open to highway legal vehicles only, with Seasonal Designation	09/01-12/31	0.000	0.153

Areas Open To Cross Country Travel

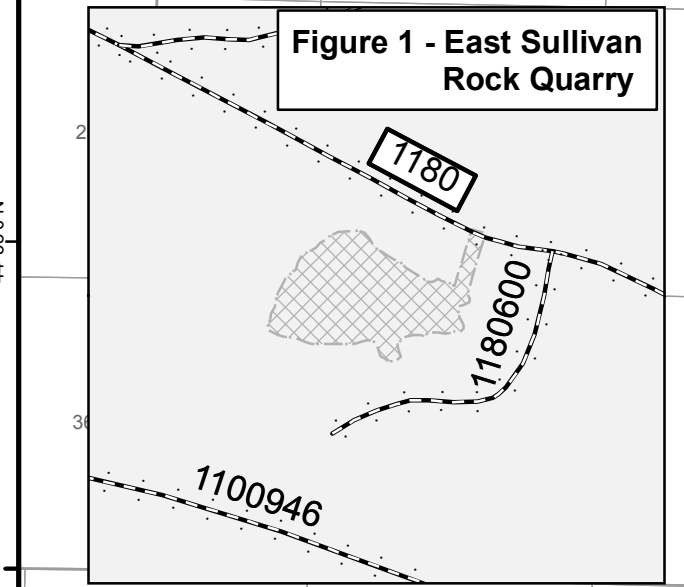
Area Name	Vehicles Allowed	Season of Use
East Sullivan Rock Quarry	Open to All Vehicles	OPEN YEAR ROUND

Dispersed Camping Table

For all roads in this table: Vehicle type and dates allowed are the same as permitted on road

Route Number	Distance from Side of Road	From Junction	To Junction	Special Provisions for Dispersed Camping
Roads designated on Motor Vehicle Use Map as open to motorized access for dispersed camping	300 feet	All roads	All roads	Motorized access for dispersed camping is only allowed to existing, designated, or defined sites, and no closer than 30 feet to a stream, wetland, or water body

*Existing sites have established fire rings or other evidence of historic use; Designated sites are marked with a sign; and Defined sites limit motorized access with boulder or wood structures.



Campground Road Information

Opening and Closing dates are subject to weather conditions (snow). Please call to verify exact dates.

Recreation Site	Class of Vehicle Allowed	Open Dates	
		From	To
ALLEN SPRINGS CG	Highway Legal Vehicles Only	Open Year Around	Open Year Around
ALLINGHAM CG	Highway Legal Vehicles Only	Mid May	Mid September
BLUE BAY CG	Highway Legal Vehicles Only	Mid May	Mid September
CAMP SHERMAN CG	Highway Legal Vehicles Only	Open Year Around	Open Year Around
CANDLE CREEK CG	Highway Legal Vehicles Only	Mid May	Mid September
GORGE CG	Highway Legal Vehicles Only	Mid May	Mid September
JACK CREEK CG	Highway Legal Vehicles Only	Mid May	Mid October
LINK CREEK CG	Highway Legal Vehicles Only	Late April	Late November
LOWER BRIDGE CG	Highway Legal Vehicles Only	Mid May	Mid October
LOWER CANYON CREEK CG	Highway Legal Vehicles Only	Mid May	Mid September
MONTY CG	Highway Legal Vehicles Only	May	Mid September
PERRY SOUTH CG	Highway Legal Vehicles Only	Late May	Mid September
PINE REST CG	Highway Legal Vehicles Only	Open Year Around	Open Year Around
PIONEER FORD CG	Highway Legal Vehicles Only	Mid May	Mid September
RIVERSIDE CG	Highway Legal Vehicles Only	Mid May	Mid October
SHEEP SPRINGS HORSE CAMP	Highway Legal Vehicles Only	Mid May	Mid October
SMILING RIVER CG	Highway Legal Vehicles Only	May	October
SOUTH SHORE CG	Highway Legal Vehicles Only	May	September

MT. JEFFERSON WILDERNESS

Albers Projection
North American Datum of 1983 (NAD 83)
Universal Transverse Mercator, zone 10N