











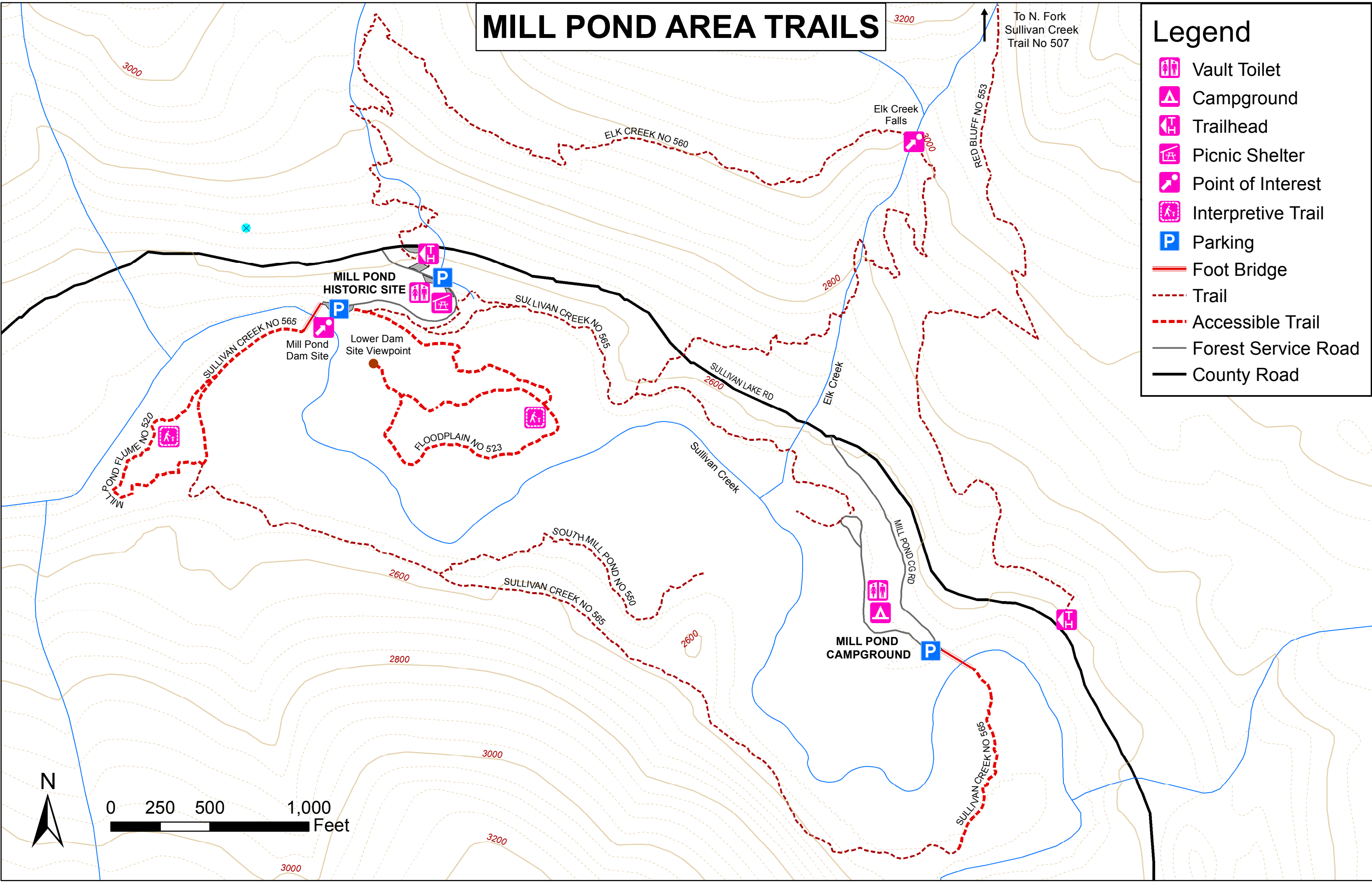


MILL POND AREA TRAILS

Legend

-  Vault Toilet
-  Campground
-  Trailhead
-  Picnic Shelter
-  Point of Interest
-  Interpretive Trail
-  Parking
-  Foot Bridge
-  Trail
-  Accessible Trail
-  Forest Service Road
-  County Road



To N. Fork
Sullivan Creek
Trail No 507

Elk Creek
Falls

MILL POND
HISTORIC SITE

Mill Pond
Dam Site

Lower Dam
Site Viewpoint

MILL POND
CAMPGROUND

0 250 500 1,000
Feet

N