













**Shoshone National Forest**  
**Clarks Fork and Wapiti**  
**Ranger Districts**  
**Travel Management**  
**SubPart B**  
**Alternative 1**  
**Existing Motorized Travel**

-  NFSR Open to Highway Legal Vehicles
-  NFSR Open to Administrative Use Only
-  NFSR Closed to All Vehicles
-  NFST Open to 50 inches or Less
-  NFST Open to Motorcycles
-  Other Public Roads
-  Seasonal Restriction
-  Non Forest Service Lands
-  Clarks Fork Wild River Boundary
-  RARE II / Roadless
-  Wilderness



July 20, 2020 - ko

NFSR – National Forest System Road that is defined as a forest road other than a road which has been authorized by a legally documented right-of-way held by a State, county or other local public road authority.  
 NFST – National Forest System Trail that is defined as a forest trail that is under the jurisdiction of the Forest Service and, in the context of the Travel Management Planning project, allows for use by wheeled motorized vehicles.

The USDA Forest Service makes no warranty, expressed or implied, as to the accuracy, reliability, or completeness of the geospatial data displayed on this map. The original data, compiled to meet project objectives, was current at the time of analysis and may come from various sources. Lands, roads and trails within the boundaries of the National Forest may be subject to restrictions on motor vehicle use. Obtain a Motor Vehicle Use Map, or inquire at the local Forest Service Office for current motor vehicle access information. This map is for planning purposes only.

**Locator Map**

