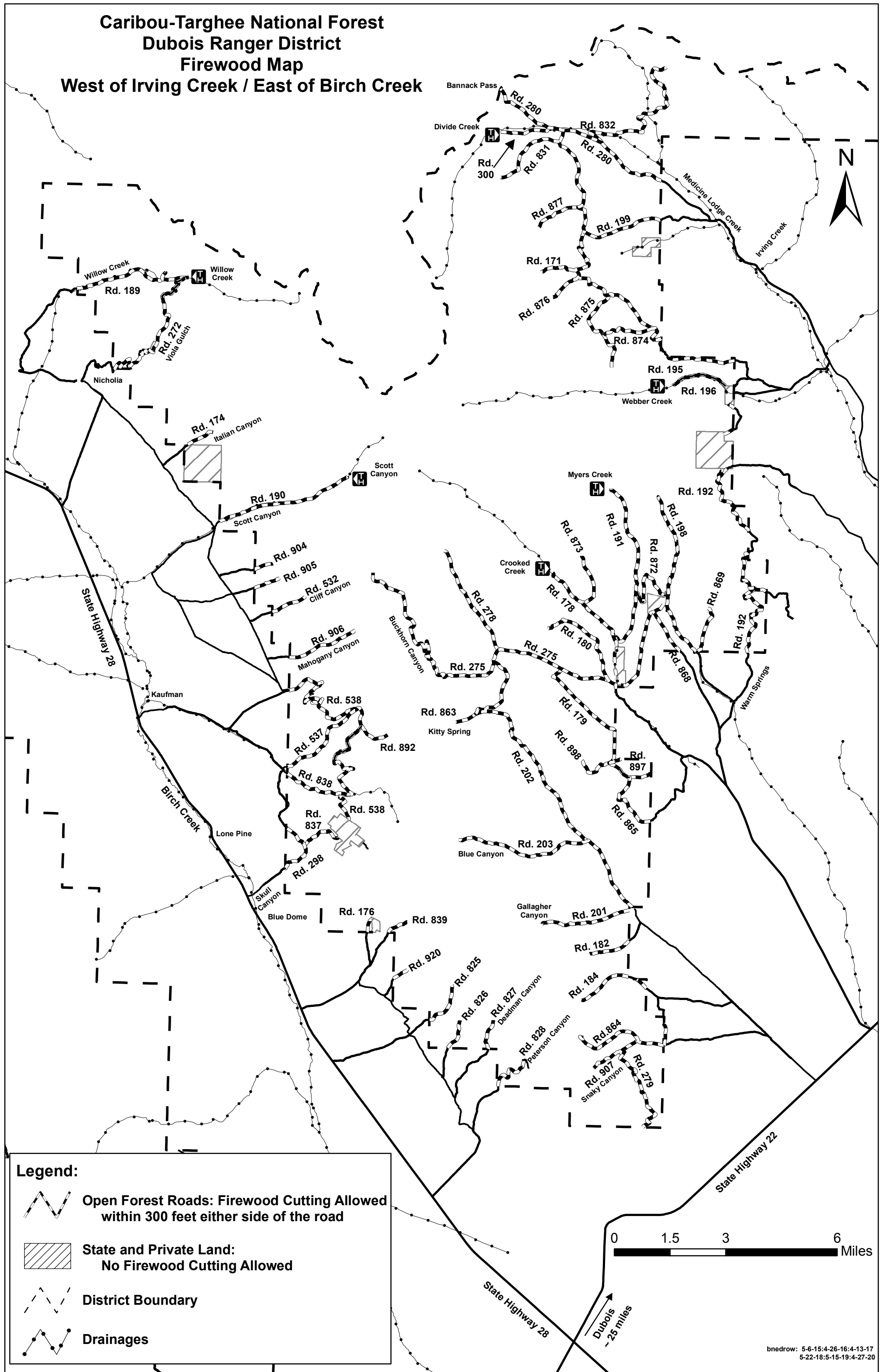

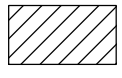
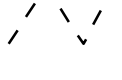
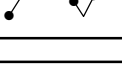


Caribou-Targhee National Forest Dubois Ranger District Firewood Map West of Irving Creek / East of Birch Creek



Legend:

-  Open Forest Roads: Firewood Cutting Allowed within 300 feet either side of the road
-  State and Private Land: No Firewood Cutting Allowed
-  District Boundary
-  Drainages



State Highway 28
Dubois
~25 miles