






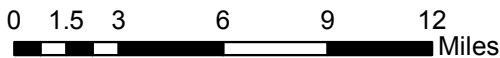
Pre-planned prescribed burns are carefully analyzed and conducted under specific weather conditions. Specific calendar dates for burn activities are fluid because only when conditions are correct can prescribed burns be implemented.

Prescribe Burning Areas Ocala National Forest FY 2013



Legend

-  Planned Burn Areas
-  Water
-  Paved Roads
-  Surfaced Roads
-  Ocala National Forest Area



The Forest Service uses the most current and complete data available. GIS data and product accuracy may vary. They may be: developed from sources of differing accuracy, accurate only at certain scales, based on modeling or interpretation, incomplete while being created or revised, etc. Using GIS products for purposes other than those for which they were created, may yield inaccurate or misleading results. This information was released in November, 2012. The Forest Service reserves the right to correct, update, modify, or replace GIS products without notification. For more information, contact:
 Lake George Ranger District, Silver Springs Florida (352) 625 - 2520
 Seminole Ranger District, Umatilla Florida (352) 669 - 3153 KMB