


**PURPOSE AND CONTENTS OF THIS MAP**

The designations shown on this motor vehicle use map (MVUM) were made by the responsible official pursuant to 36 CFR 212.51, are effective as of the date on the front cover of this MVUM, and will remain in effect until superseded by next year's MVUM.



**Forest Supervisor, Ochocho National Forest**

It is the responsibility of the user to acquire the current MVUM. This MVUM shows the National Forest System roads, National Forest System trails, and the areas on National Forest System lands in the Ochocho National Forest that are designated for motor vehicle use pursuant to 36 CFR 212.51. This MVUM also identifies the vehicle classes allowed on each route and in each area, and any seasonal restrictions that apply on those routes and in those areas.

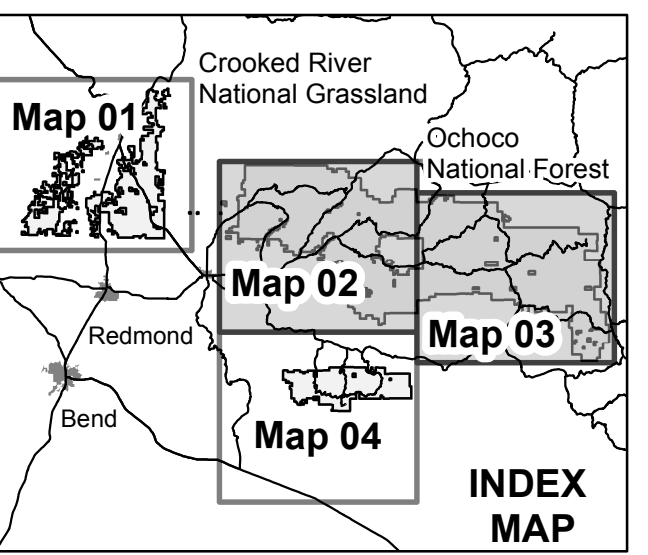
Designation of a road, trail, or area for motor vehicle use by a particular class of vehicle under 36 CFR 212.51 should not be interpreted as encouraging or implying use or implying that the road, trail, or area is passable, actively maintained, or safe for travel. Motor vehicle designations include parking along designated routes and at facilities associated with designated routes when it is safe to do so and when not causing damage to National Forest System resources.

Seasonal weather conditions and natural events may render designated roads and trails impassable for extended periods. Designated areas may contain dangerous or impassable terrain. Many designated roads and trails may be passable only by high-clearance vehicles or four-wheel-drive vehicles. Maintenance of designated roads and trails will depend on available resources, and many may receive little maintenance.

This motor vehicle use map identifies those roads, trails, and areas designated for the motor vehicle use under 36 CFR 212.51 for the purpose of enforcing the prohibition at 36 CFR 261.13. This is a limited purpose. The other public roads are shown for information and navigation purposes only and are not subject to designation under the Forest Service travel management legislation.

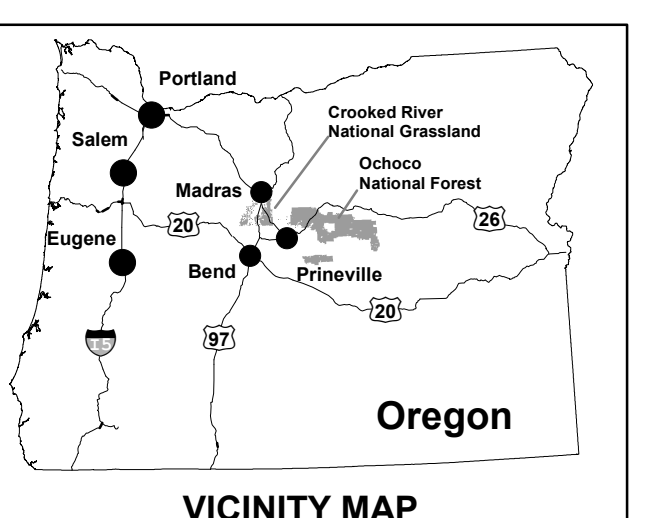
**These designations apply only to National Forest System roads, National Forest System trails, and areas on National Forest System lands.**

**INDEX MAP**



Map 01  
Map 02  
Map 03  
Map 04

**VICINITY MAP**



Oregon

**INFORMATION SOURCES**

Ochocho National Forest  
3160 NE 3rd Street  
Prineville, OR 97774  
(541) 416-6500

Crooked River Nat'l Grassland  
274 SW 4th Street  
Prineville, OR 97774  
(541) 475-6272  
(541) 416-6560

Pauline Ranger District  
3160 NE 3rd Street  
Prineville, OR 97774  
(541) 416-6500

Laklaka Mtn. Ranger District  
3160 NE 3rd Street  
Prineville, OR 97774  
(541) 416-6500

[www.fs.usda.gov/nationalforest](http://www.fs.usda.gov/nationalforest)

**Legend**

- Roads Open to Highway Legal Vehicles
- Roads Open to All Vehicles
- Special Designation (See Table)
- Seasonal Designation (See Table)
- Dispersed Camping
- See Table DC Information
- Highways, U.S. State
- Other Public Roads
- CS Campground
- Motorized Trailhead
- Peak
- Miscellaneous
- Information Site
- Forest or Unit Boundary
- Ranger District Boundary
- National Forest System Lands
- Non-National Forest System Lands within the National Forest
- Wilderness Areas
- Township and Range Lines
- Section Lines
- Lakes and Rivers

**EXPLANATION OF LEGEND ITEMS**

Roads Open to Highway Legal Vehicles Only:  
These roads are open only to motor vehicles licensed under State law for general operation on all public roads within the State.

Roads Open to All Vehicles:  
These roads are open to all motor vehicles, including smaller off-highway vehicles that may not be licensed for highway use (but not to oversize or overweight vehicles under State traffic law).

Special Vehicle Designation:  
Indicates the road or trail is open to classes of vehicles other than those listed above. Refer to the Seasonal and Special Designation Table for further instructions.

Seasonal Designation:  
This symbol, used in conjunction with one of the other road or trail symbols, indicates that the road or trail is open only during certain portions of the year. Refer to Seasonal and Special Designation Table for further instructions.

Dispersed Camping:  
This symbol is used along with a designated road or trail to indicate limited cross-country motor vehicle use within a specific distance of that route, usually for the purpose of dispersed camping. The distance where this activity is permitted. They may be on the left, right, or both sides of the route. Refer to the Dispersed Camping Table for specifics.

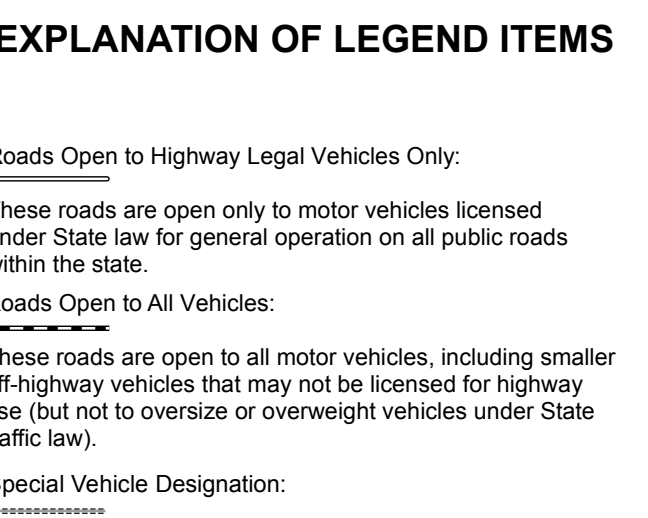
Other Public Roads and Trails:  
Highways, U.S. State  
Other Public Roads

These symbols are used to show routes the Forest Service does not have jurisdiction over and has not designated for motorized use. These symbols are part of the reference layers showing connections to lower and/or outside the forest boundary.

Motorized Trail Access:  
This symbol indicates a trailhead for access to a motorized trail. Not all motorized routes have trailheads and those that do may range from primitive to developed.

Areas Open to Cross-Country Travel:  
These are areas on National Forest System land that allow cross-country travel by motorized vehicles. Specific vehicle classes and seasonal designations may be indicated in the Seasonal and Special Designation Table.

**EXPLANATION OF ROAD NUMBERS AS SHOWN ON THIS MAP**



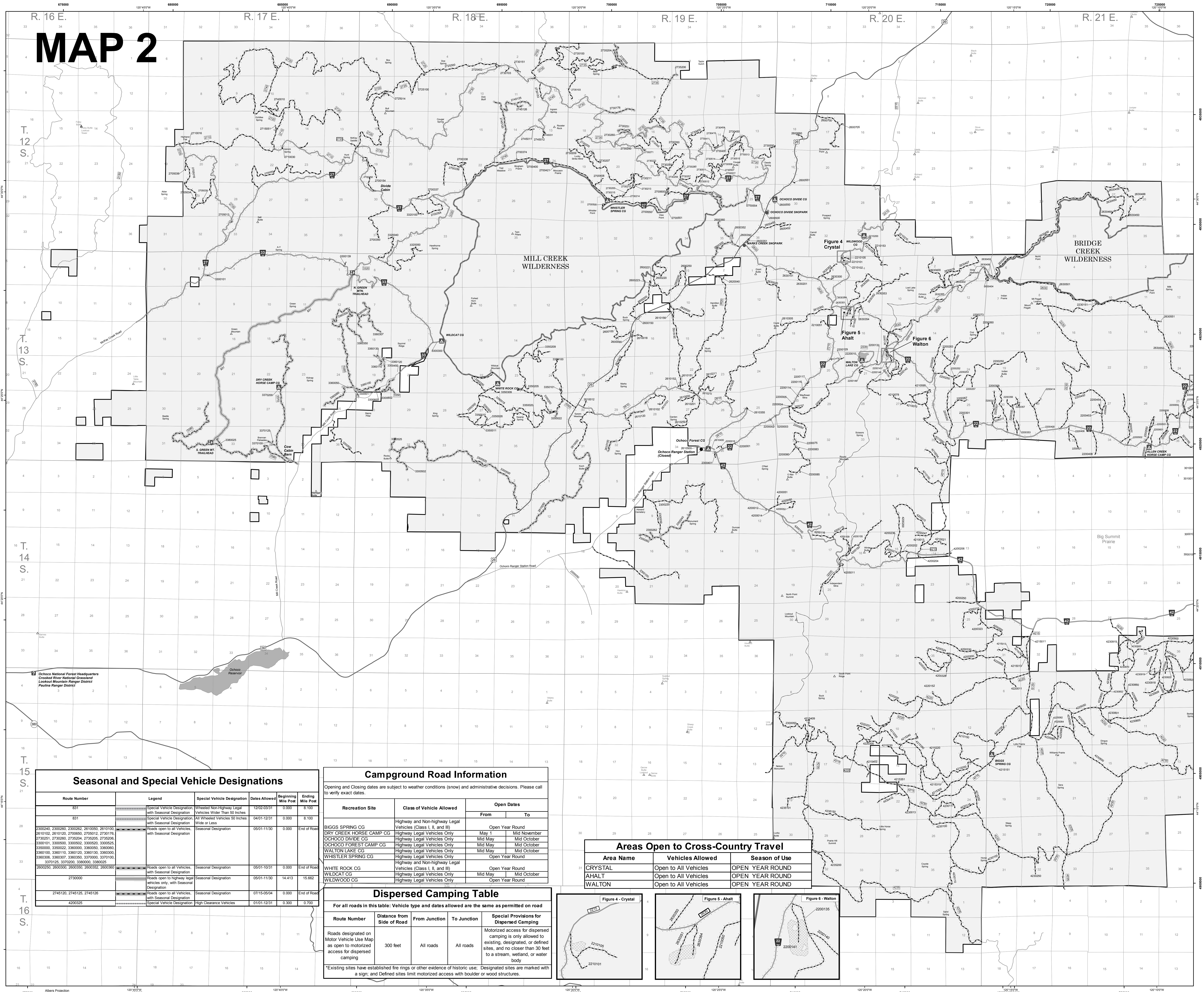
On the Ground  
Higher Route #  
Local Rd #  
On the Map  
3750  
3750

**tread lightly!**  
LEAVING A GOOD IMPRESSION

Travel and recreate with minimum impact.

- Respect the environment and the rights of others.
- Educate yourself. Plan and prepare before you go.
- Allow for future use of the outdoors by leaving it better than you found it.
- Discover the rewards of responsible recreation.
- For more information on Tread Lightly!, go to [www.treadlightly.org](http://www.treadlightly.org)

FS-873-607  
1 800 969-9900



**Seasonal and Special Vehicle Designations**

Route Number	Legend	Special Vehicle Designation	Dates Allowed	Beginning Mile Post	Ending Mile Post
831	[Symbol]	Special Vehicle Designation with Seasonal Designation	04/01-03/31	0.000	8.100
2300240, 2300260, 2300282, 2610060, 2610100, 2610120, 2610120, 2706000, 2706012, 2730174, 2730251, 2730260, 2730264, 2730266, 2730268, 2800011, 3300000, 3300002, 3300003, 3300005, 3300006, 3300007, 3300008, 3300009, 3300010, 3300011, 3300012, 3300013, 3300014, 3300015, 3300016, 3300017, 3300018, 3300019, 3300020, 3300021, 3300022, 3300023, 3300024, 3300025	[Symbol]	Roads open to all Vehicles with Seasonal Designation	05/01-11/30	0.000	End of Road
2600200, 2600300, 2600350, 2600352, 2600360	[Symbol]	Roads open to all Vehicles with Seasonal Designation	05/01-10/31	0.000	End of Road
2730000	[Symbol]	Roads open to highway legal vehicles only with Seasonal Designation	05/01-11/30	14.413	15.662
2745120, 2745125, 2745128	[Symbol]	Roads open to all Vehicles with Seasonal Designation	07/15-05/04	0.000	End of Road
4200325	[Symbol]	Special Vehicle Designation	01/01-12/31	0.300	0.700

**Campground Road Information**

Opening and Closing dates are subject to weather conditions (snow) and administrative decisions. Please call to verify exact dates.

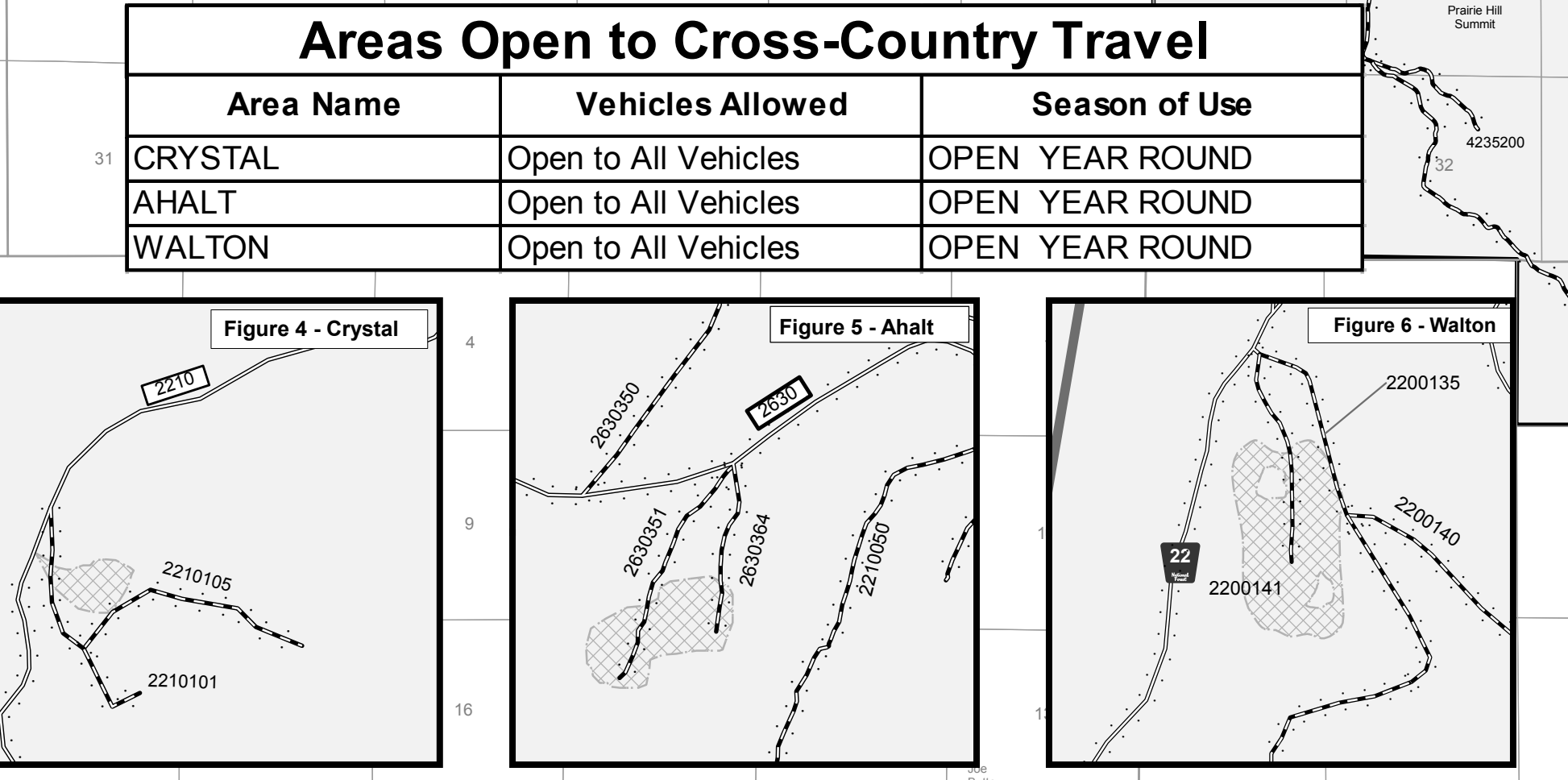
Recreation Site	Class of Vehicle Allowed	Open Dates	
		From	To
BIIGS SPRING CG	Highway and Non-highway Legal Vehicles (Class I, II, and III)	Open Year Round	
DRY CREEK HORSE CAMP CG	Highway Legal Vehicles Only	May 1	Mid November
OCHOCHO DIVIDE CG	Highway Legal Vehicles Only	Mid May	Mid October
OCHOCHO FOREST CAMP CG	Highway Legal Vehicles Only	Mid May	Mid October
WALTON LAKE CG	Highway Legal Vehicles Only	Mid May	Mid October
WHISTLER SPRING CG	Highway and Non-highway Legal Vehicles (Class I, II, and III)	Open Year Round	
WHITE ROCK CG	Highway Legal Vehicles Only	Mid May	Mid October
WILDCAT CG	Highway Legal Vehicles Only	Open Year Round	
WILDWOOD CG	Highway Legal Vehicles Only	Open Year Round	

**Dispersed Camping Table**

For all roads in this table: Vehicle type and dates allowed are the same as permitted on road

Route Number	Distance from Side of Road	From Junction	To Junction	Special Provisions for Dispersed Camping
Roads designated on Motor Vehicle Use Map as open to motorized access for dispersed camping	300 feet	All roads	All roads	Motorized access for dispersed camping is only allowed to existing, designated, or defined sites, and no closer than 30 feet to a stream, wetland, or water body

\*Existing sites have established fire rings or other evidence of historic use. Designated sites are marked with a sign; and Defined sites limit motorized access with boulder or wood structures.



**Areas Open to Cross-Country Travel**

Area Name	Vehicles Allowed	Season of Use
CRYSTAL	Open to All Vehicles	OPEN YEAR ROUND
AHALT	Open to All Vehicles	OPEN YEAR ROUND
WALTON	Open to All Vehicles	OPEN YEAR ROUND