
















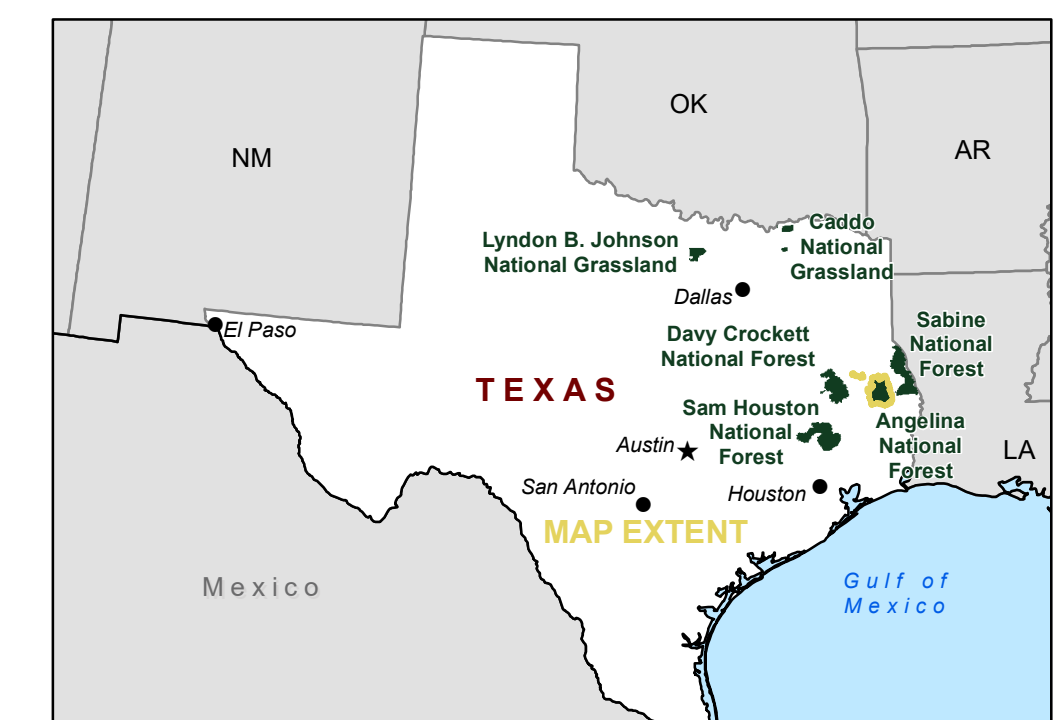
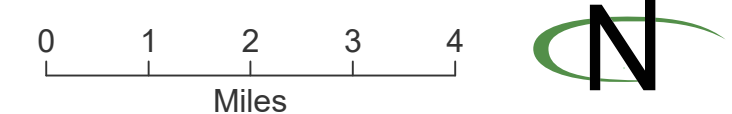
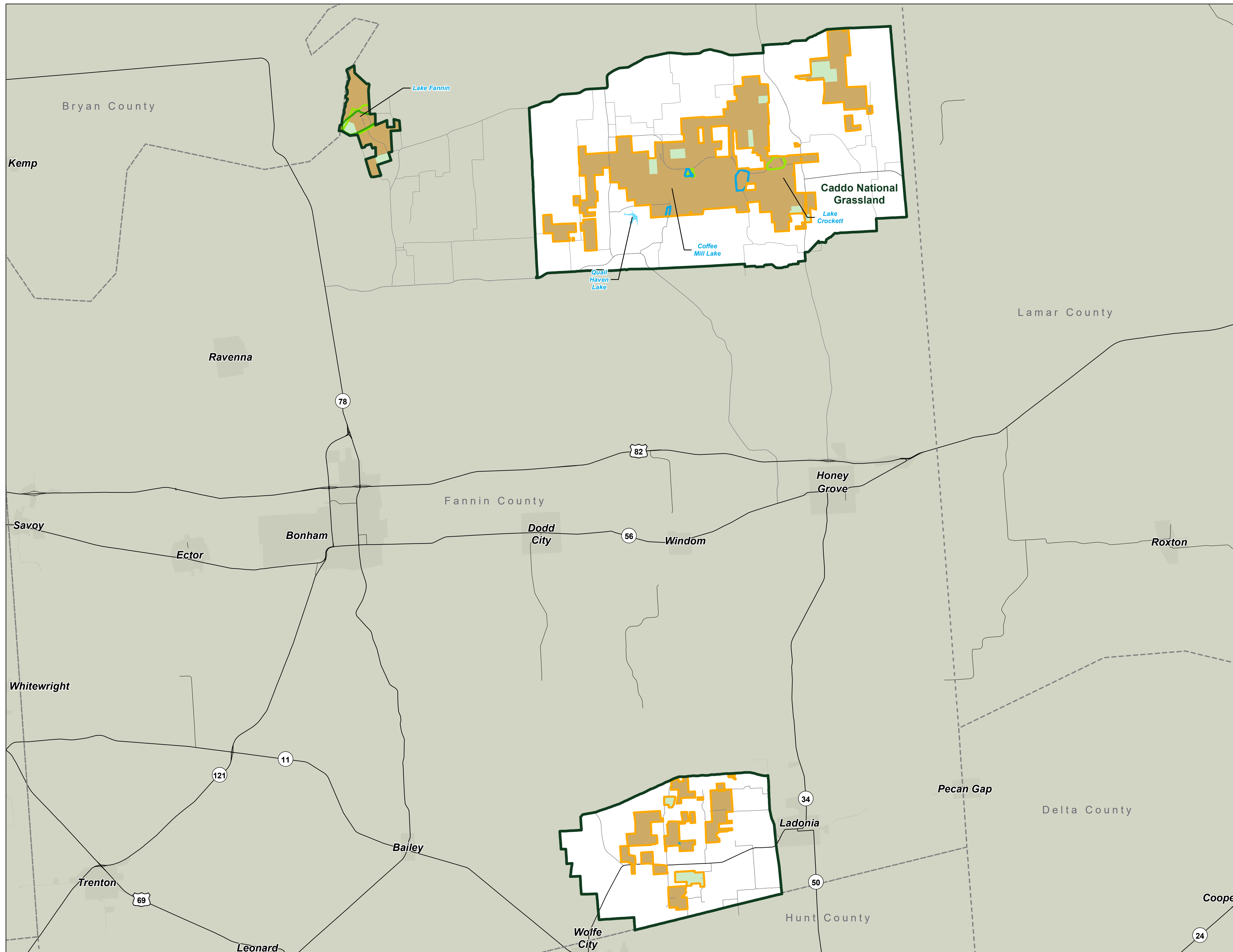


Angelina National Forest: Decision Area and Key Resources

-  Decision area
-  MA-2 Red-cockaded Woodpecker Emphasis
-  MA-3 Grassland Ecosystems
-  MA-6 Longleaf Ridge Special Area
-  MA-7 Wilderness
-  MA-8A Research Natural Area
-  MA-8B Protected River and Stream Corridors
-  MA-8C Scenic Areas
-  MA-8D Natural Heritage Areas
-  MA-8E Bottomland Areas
-  MA-8F Cultural Heritage Areas
-  MA-9A Developed Recreation Sites
-  MA-10A Administrative Use Sites
-  MA-11 Stephen F. Austin Experimental Forest Management
-  National Forest or Grassland
-  Forest Service surface administration
-  Ranger Office
-  Counties
-  Wilderness area
-  Lake or reservoir

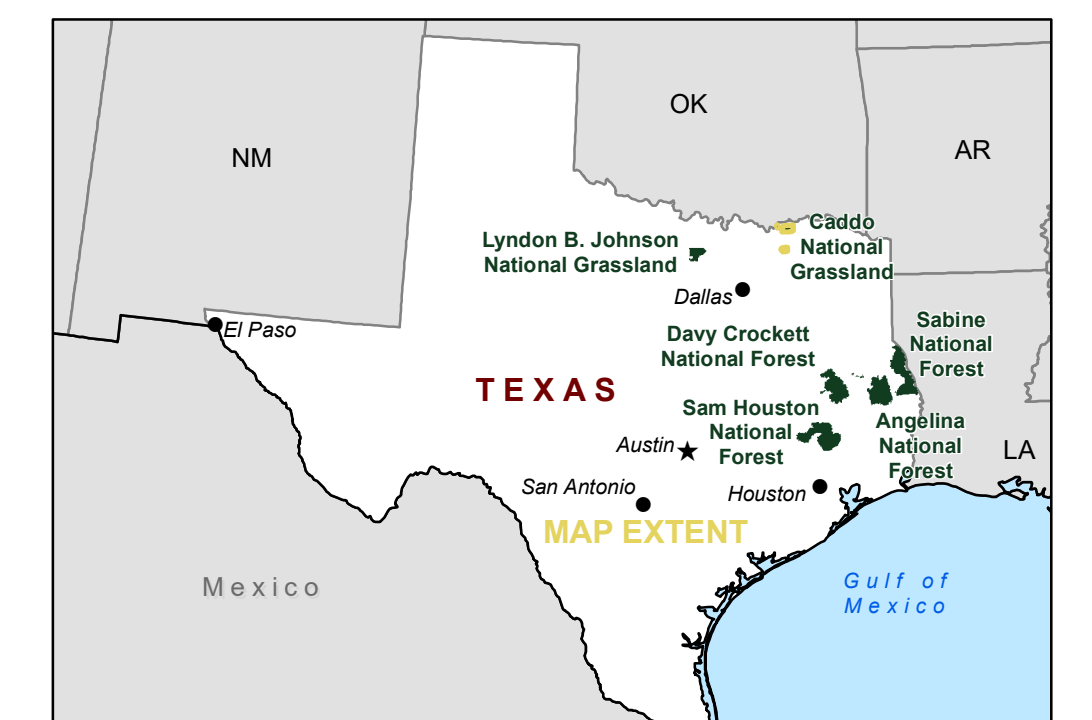
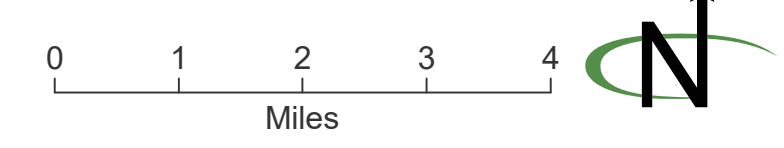


September 20, 2019
 TXOGLeasing_Scoping_DecisionAreaKeyResources_V05.pdf
 Source: FS GIS 2018
 This product is reproduced from geospatial information prepared by the USDA, Forest Service, National Forests and Grasslands in Texas. The Forest Service makes no expressed or implied warranty, including warranty of merchantability and fitness, with respect to the character, function, or capabilities of the data or their appropriateness for any user's purposes, and reserves the right to correct, update, modify, or replace this geospatial information without notification.

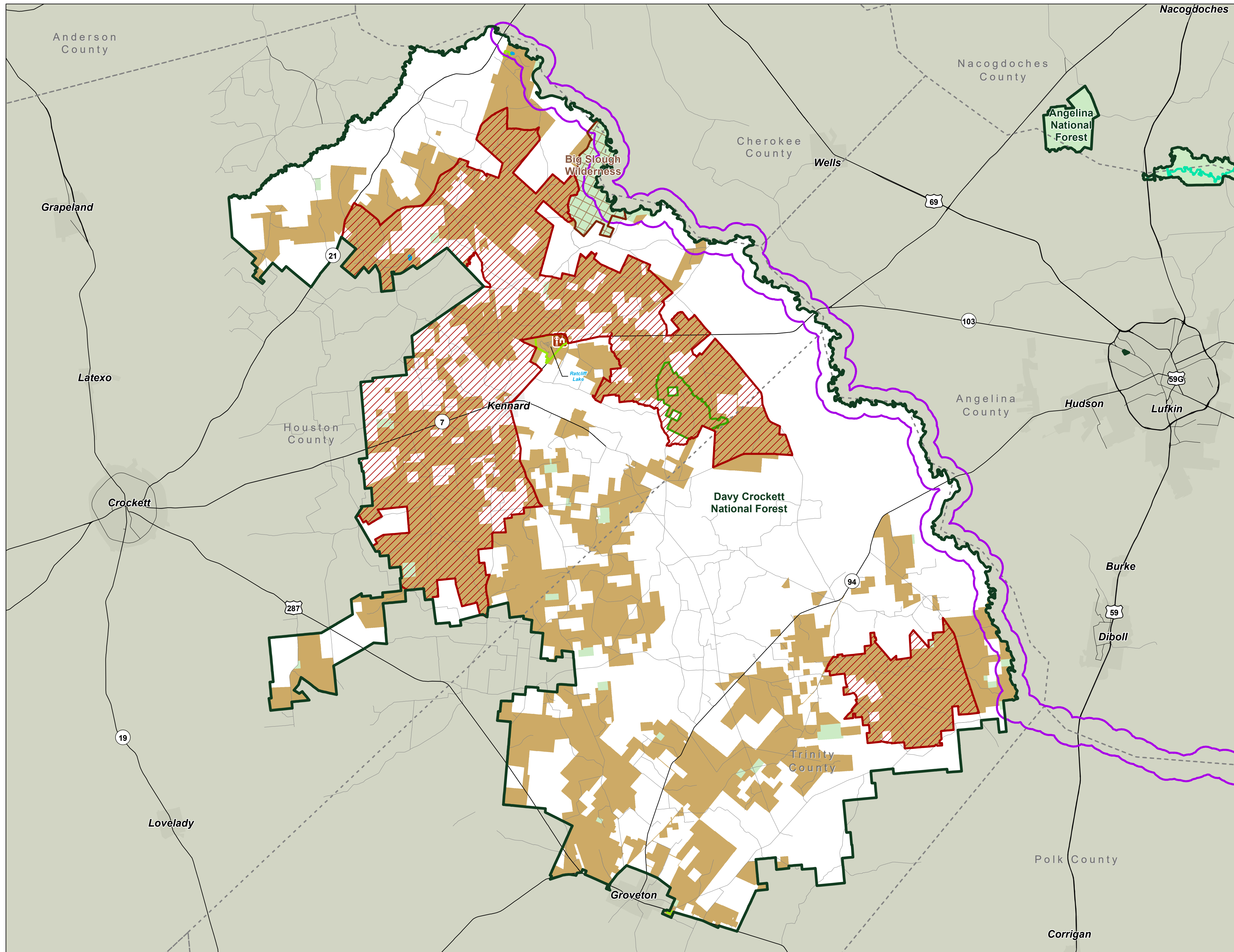


Caddo National Grassland: Decision Area and Key Resources


















- Decision area
- MA-2 Red-cockaded Woodpecker Emphasis
- MA-3 Grassland Ecosystems
- MA-6 Longleaf Ridge Special Area
- MA-7 Wilderness
- MA-8A Research Natural Area
- MA-8B Protected River and Stream Corridors
- MA-8C Scenic Areas
- MA-8D Natural Heritage Areas
- MA-8E Bottomland Areas
- MA-8F Cultural Heritage Areas
- MA-9A Developed Recreation Sites
- MA-10A Administrative Use Sites
- MA-11 Stephen F. Austin Experimental Forest Management
- National Forest or Grassland
- Forest Service surface administration
- Counties
- Lake or reservoir

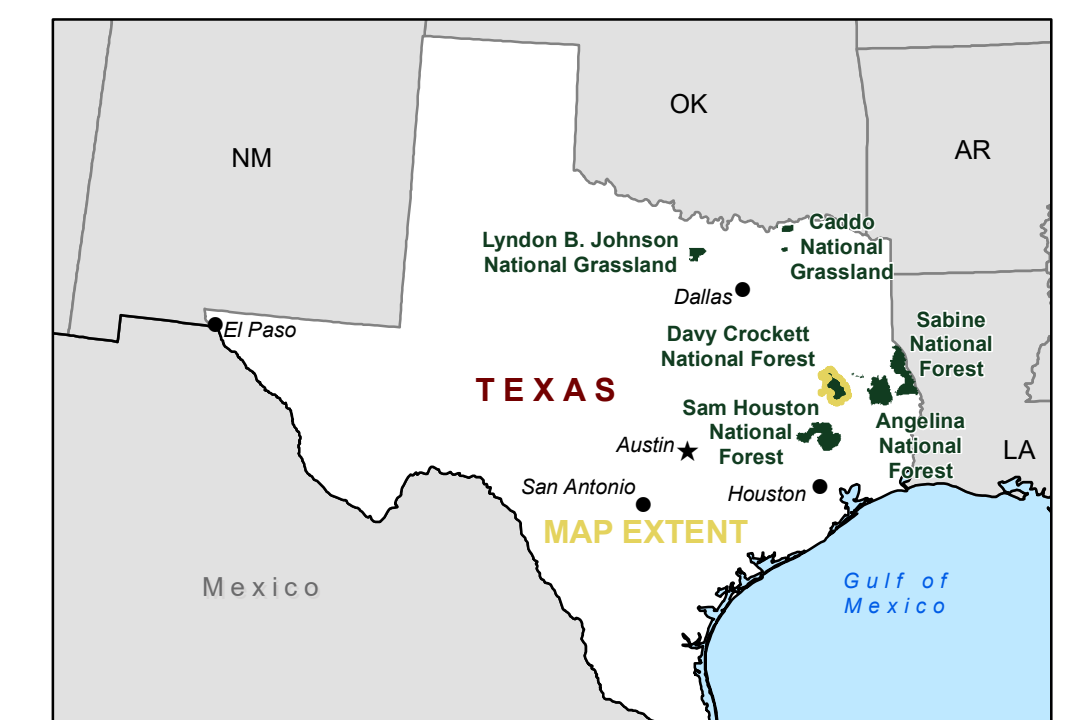
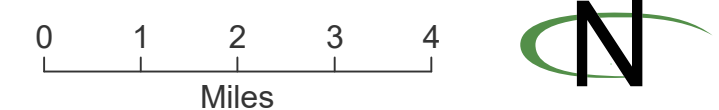


September 20, 2019
 TXOgleasing_Scoping_DecisionAreaKeyResources_V05.pdf
 Source: FS GIS 2018
 This product is reproduced from geospatial information prepared by the USDA, Forest Service, National Forests and Grasslands in Texas. The Forest Service makes no expressed or implied warranty, including warranty of merchantability and fitness, with respect to the character, function, or capabilities of the data or their appropriateness for any user's purposes, and reserves the right to correct, update, modify, or replace this geospatial information without notification.

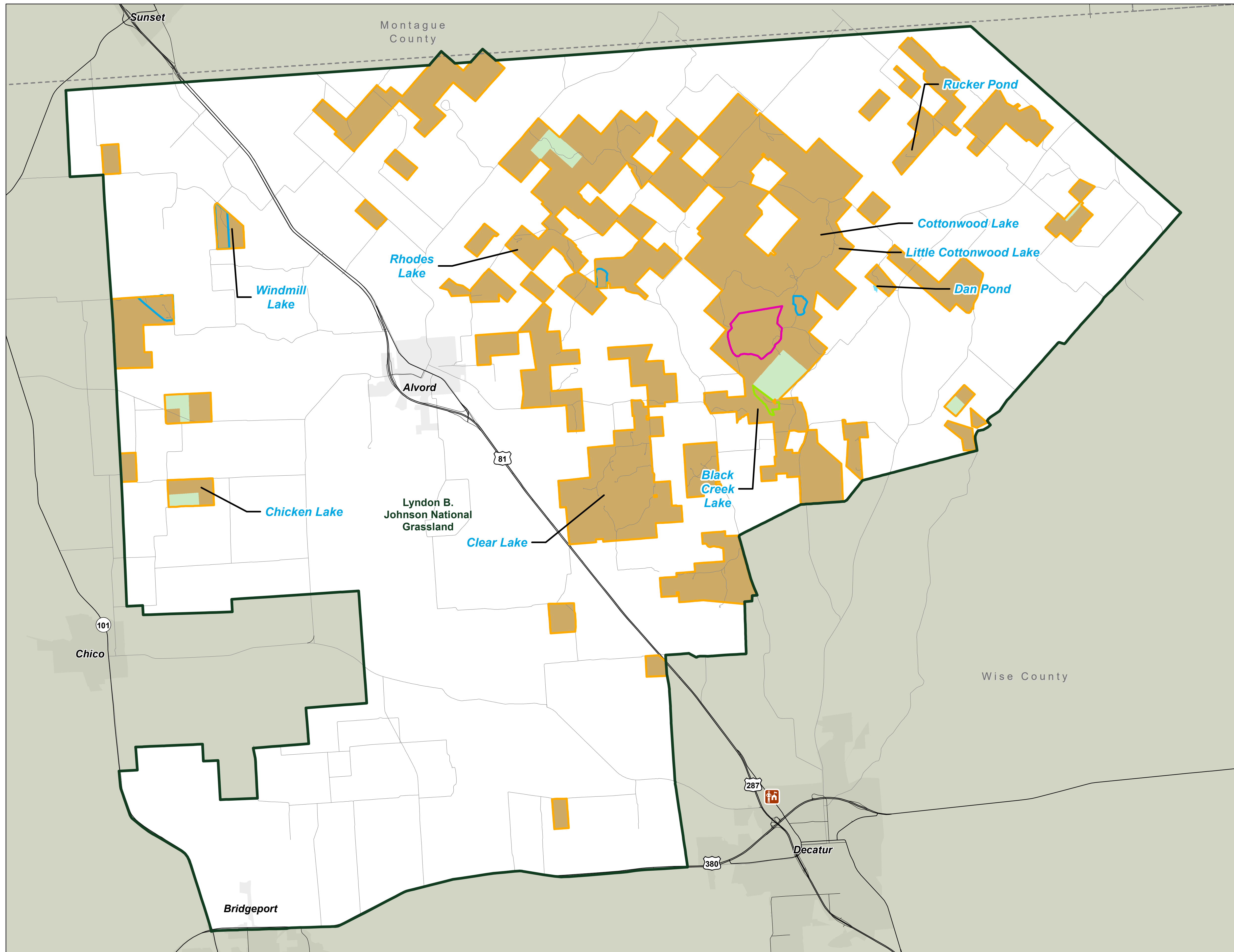


Davy Crockett National Forest: Decision Area and Key Resources

-  Decision area
-  MA-2 Red-cockaded Woodpecker Emphasis
-  MA-3 Grassland Ecosystems
-  MA-6 Longleaf Ridge Special Area
-  MA-7 Wilderness
-  MA-8A Research Natural Area
-  MA-8B Protected River and Stream Corridors
-  MA-8C Scenic Areas
-  MA-8D Natural Heritage Areas
-  MA-8E Bottomland Areas
-  MA-8F Cultural Heritage Areas
-  MA-9A Developed Recreation Sites
-  MA-10A Administrative Use Sites
-  MA-11 Stephen F. Austin Experimental Forest Management
-  National Forest or Grassland
-  Forest Service surface administration
-  Ranger Office
-  Counties
-  Wilderness area
-  Lake or reservoir

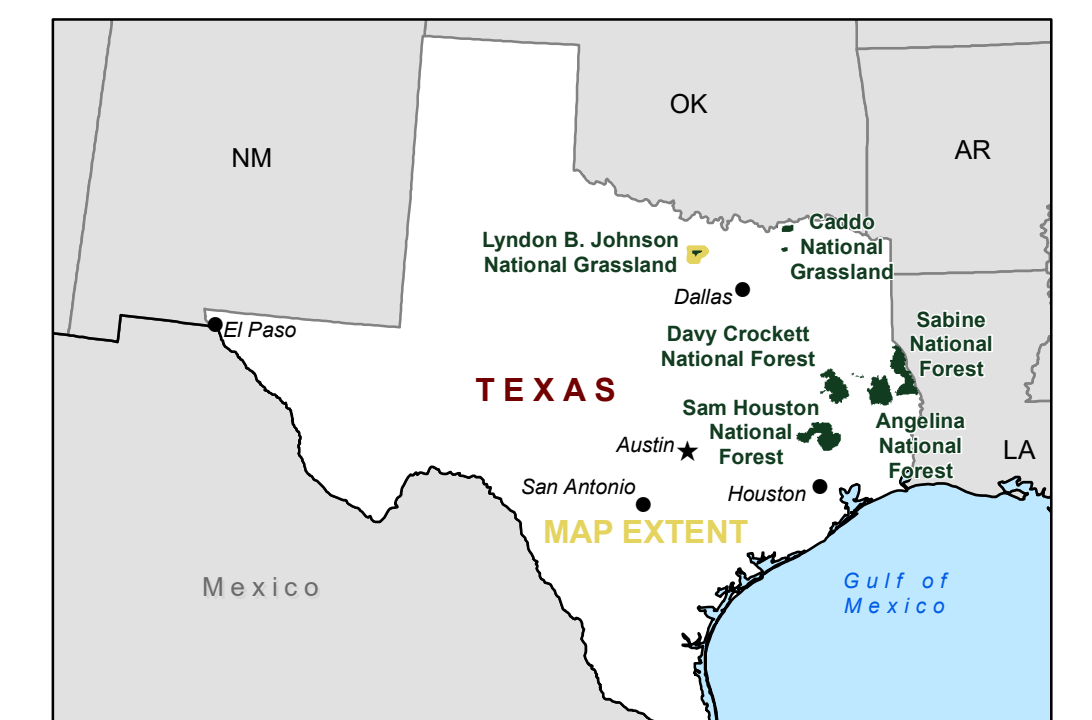
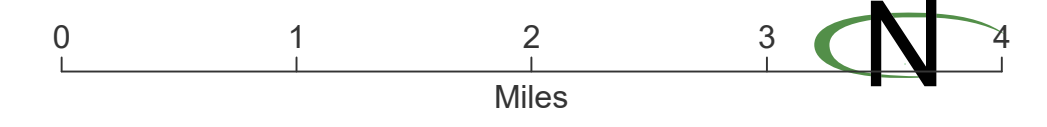


September 20, 2019
 TXOGLeasing_Scoping_DecisionAreaKeyResources_V05.pdf
 Source: FS GIS 2018
 This product is reproduced from geospatial information prepared by the USDA, Forest Service, National Forests and Grasslands in Texas. The Forest Service makes no expressed or implied warranty, including warranty of merchantability and fitness, with respect to the character, function, or capabilities of the data or their appropriateness for any user's purposes, and reserves the right to correct, update, modify, or replace this geospatial information without notification.

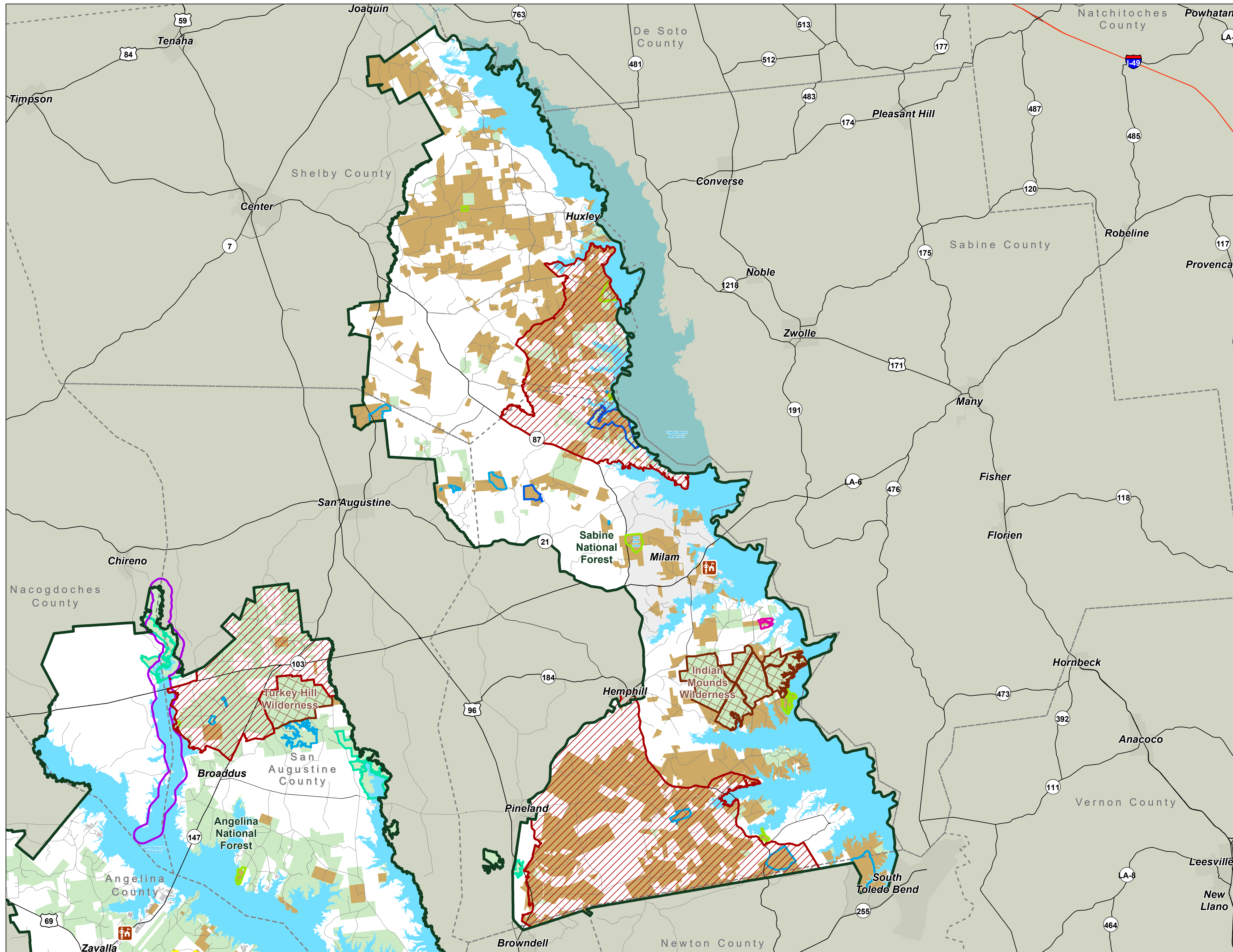


Lyndon B. Johnson National Grassland: Decision Area and Key Resources

- Decision area
- MA-2 Red-cockaded Woodpecker Emphasis
- MA-3 Grassland Ecosystems
- MA-6 Longleaf Ridge Special Area
- MA-7 Wilderness
- MA-8A Research Natural Area
- MA-8B Protected River and Stream Corridors
- MA-8C Scenic Areas
- MA-8D Natural Heritage Areas
- MA-8E Bottomland Areas
- MA-8F Cultural Heritage Areas
- MA-9A Developed Recreation Sites
- MA-10A Administrative Use Sites
- MA-11 Stephen F. Austin Experimental Forest Management
- National Forest or Grassland
- Forest Service surface administration
- Ranger Office
- Counties
- Lake or reservoir

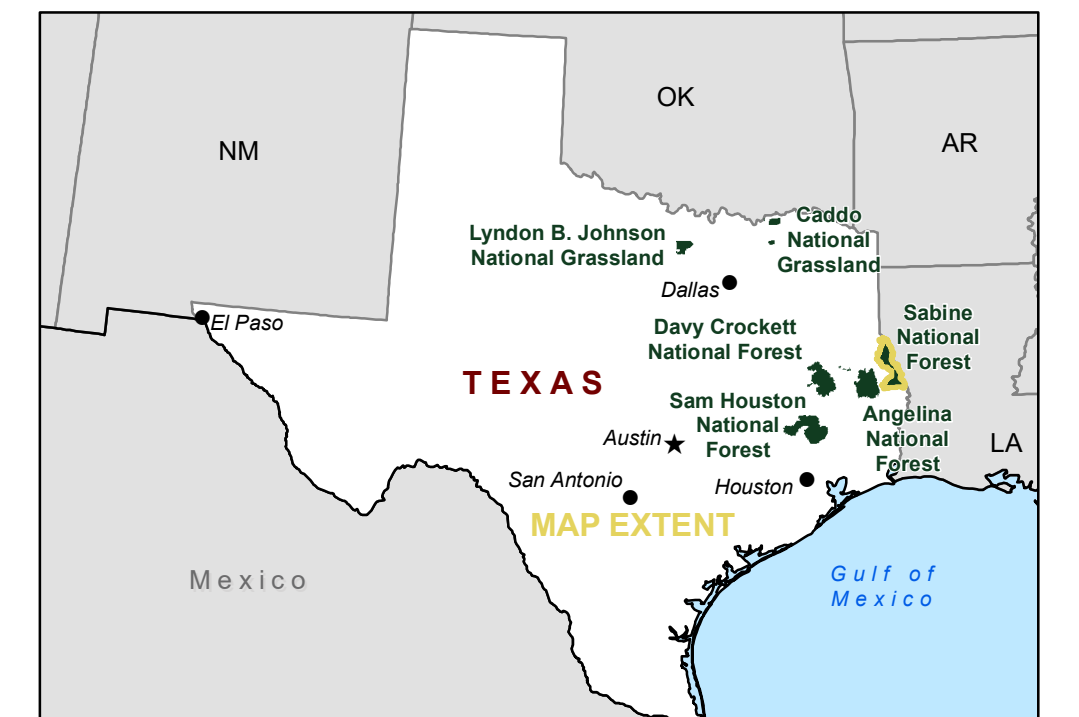
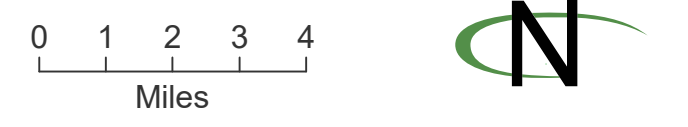


September 20, 2019
 TXOGLicensing_Scoping_DecisionAreaKeyResources_V05.pdf
 Source: FS GIS 2018
 This product is reproduced from geospatial information prepared by the USDA, Forest Service, National Forests and Grasslands in Texas. The Forest Service makes no expressed or implied warranty, including warranty of merchantability and fitness, with respect to the character, function, or capabilities of the data or their appropriateness for any user's purposes, and reserves the right to correct, update, modify, or replace this geospatial information without notification.

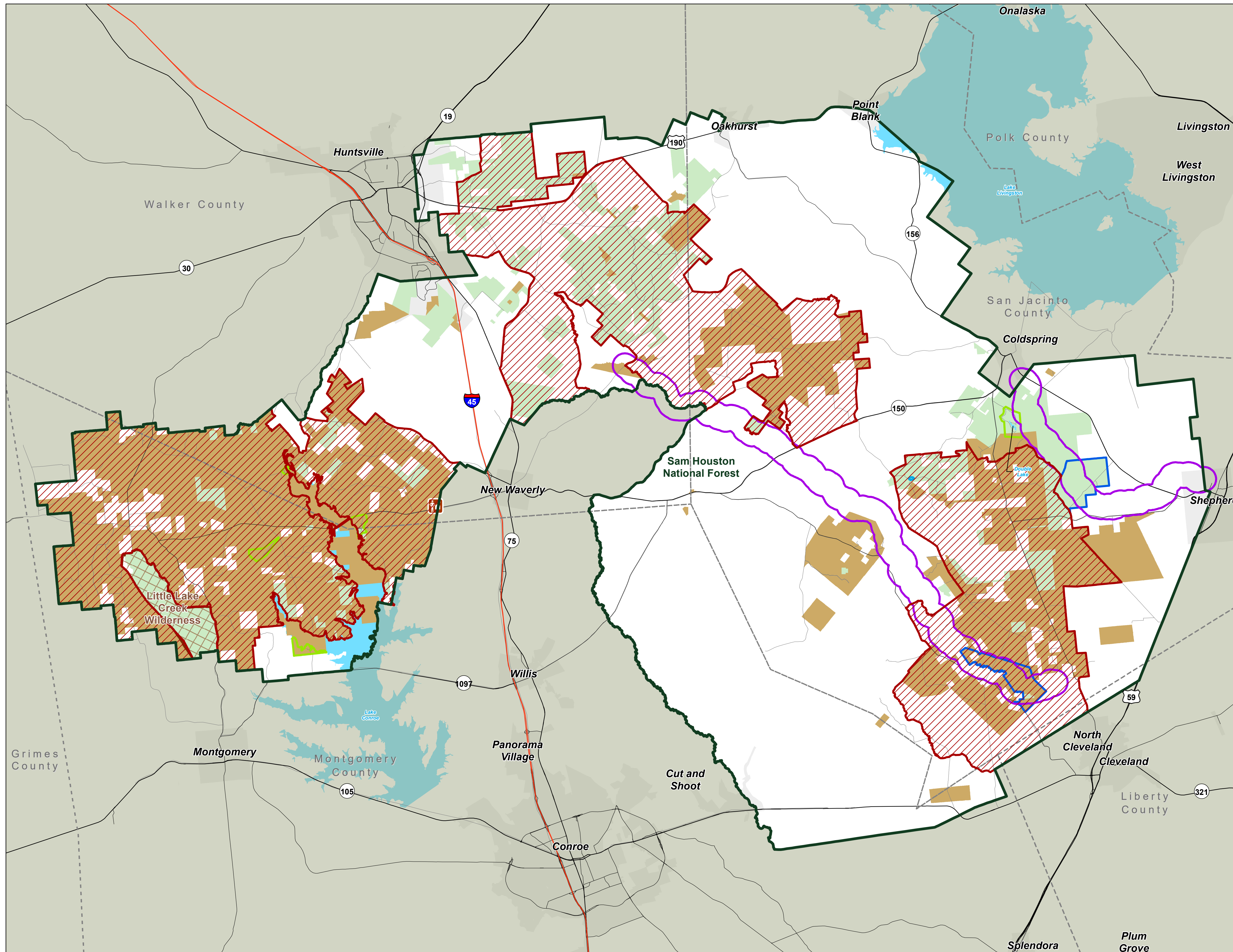


Sabine National Forest: Decision Area and Key Resources

-  Decision area
-  MA-2 Red-cockaded Woodpecker Emphasis
-  MA-3 Grassland Ecosystems
-  MA-6 Longleaf Ridge Special Area
-  MA-7 Wilderness
-  MA-8A Research Natural Area
-  MA-8B Protected River and Stream Corridors
-  MA-8C Scenic Areas
-  MA-8D Natural Heritage Areas
-  MA-8E Bottomland Areas
-  MA-8F Cultural Heritage Areas
-  MA-9A Developed Recreation Sites
-  MA-10A Administrative Use Sites
-  MA-11 Stephen F. Austin Experimental Forest Management
-  National Forest or Grassland
-  Forest Service surface administration
-  Ranger Office
-  Counties
-  Wilderness area
-  Lake or reservoir

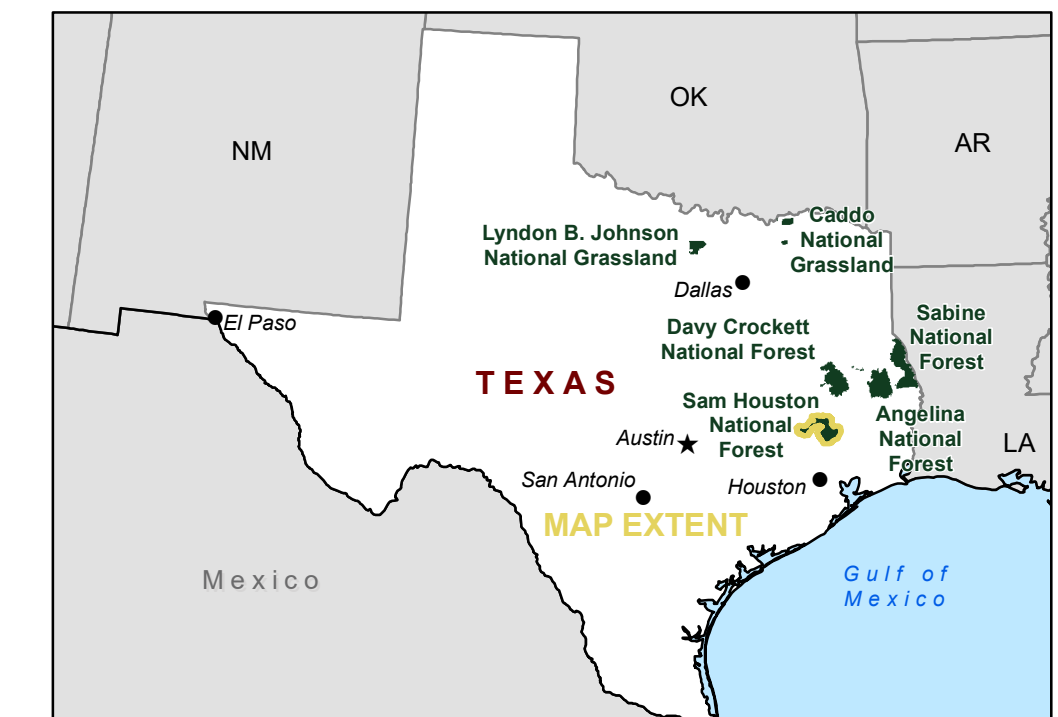
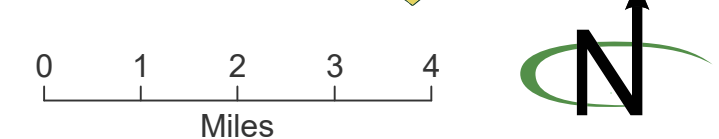


September 20, 2019
 TXOGleasing_Scoping_DecisionAreaKeyResources_V05.pdf
 Source: FS GIS 2018
 This product is reproduced from geospatial information prepared by the USDA, Forest Service, National Forests and Grasslands in Texas. The Forest Service makes no expressed or implied warranty, including warranty of merchantability and fitness, with respect to the character, function, or capabilities of the data or their appropriateness for any user's purposes, and reserves the right to correct, update, modify, or replace this geospatial information without notification.



Sam Houston National Forest: Decision Area and Key Resources

- Decision area
- MA-2 Red-cockaded Woodpecker Emphasis
- MA-3 Grassland Ecosystems
- MA-6 Longleaf Ridge Special Area
- MA-7 Wilderness
- MA-8A Research Natural Area
- MA-8B Protected River and Stream Corridors
- MA-8C Scenic Areas
- MA-8D Natural Heritage Areas
- MA-8E Bottomland Areas
- MA-8F Cultural Heritage Areas
- MA-9A Developed Recreation Sites
- MA-10A Administrative Use Sites
- MA-11 Stephen F. Austin Experimental Forest Management
- National Forest or Grassland
- Forest Service surface administration
- Ranger Office
- Counties
- Wilderness area
- Lake or reservoir



September 20, 2019
 TXOgleasing_Scoping_DecisionAreaKeyResources_V05.pdf
 Source: FS GIS 2018
 This product is reproduced from geospatial information prepared by the USDA, Forest Service, National Forests and Grasslands in Texas. The Forest Service makes no expressed or implied warranty, including warranty of merchantability and fitness, with respect to the character, function, or capabilities of the data or their appropriateness for any user's purposes, and reserves the right to correct, update, modify, or replace this geospatial information without notification.