

Star Peak/Berray Mountain Area					
Trail No.	Trail Name	Miles	Elevation Change	Attraction	Trail Head Access Rd.
967	Berray Mountain	5.3	3400	Lookout	407
996	Bull River Fish Acces	0.5	—	River	Campground
997	Blacktail Creek	1.8	1400		Hwy 200
998	Big Eddy	4.7	3900	Lookout	Hwy 200
999	Historic Big Eddy	2.3	3900	Lookout	Hwy 200
1016	Star Gulch	5.2	3700	Lookout	Jct. TR 1020
1019	Hamilton Gulch	2.5	2500		Jct. TR 1020
1020	Dry Creek	3.7	500		Hwy 56
1021	W Fork Dry Creek	7.2	1800		1118
1028	Berray Mountain W.	1.6	900	Lookout	2272
1035	Napoleon Gulch	3.0	2400	Jct w/ TR 1036	Jct. TR 1020
1036	Pillick Ridge	10.8	3600	Lookout	2702





Marten, Pilgrim, Elk Creek Drainage Areas					
Trail No.	Trail Name	Miles	Elevation Change	Attraction	Trail Head Access Rd.
801	Marten Bay Overlook	0.4	44		2214
811	Kismet Creek	3.5	2000		151
1070	Loveland Peak	4.0	300	Old Lookout	2749
1071	Rice Draw	3.5	2500		2704
1077	Smeads Bench	4.0	1600	Jct. w/TR 1070	2706
1078	Skeleton Creek	2.4	1900		2744
1083	Stevens Ridge	5.5	2800	Loops w/ 1099	2746
1084	S Fork Pilgrim Creek	3.7	2900		2713
1099	Stevens Creek	3.4	2100	Loops w/ 1083	2746

Water Hill, Cataract Creek Areas					
Trail No.	Trail Name	Miles	Elevation Change	Attraction	Trail Head Access Rd.
842	W Fork Cataract Crk	3.9	3600	Jct. w/TR 845	Jct. TR 847
845	Water Hill	11.8	3600	Lookout	Blue Slide Rd
847	Cataract Creek	8.1	2500	Lookout	154
848	Grouse Ridge	0.7	300	Lake	Jct. TR 847
852	Grouse Creek	3.0	1500		154A
855	Bear Creek	4.3	2600		207

Trout Creek, White Pine, Big Beaver Creek Areas					
Trail No.	Trail Name	Miles	Elevation Change	Attraction	Trail Head Access Rd.
725	Emma Creek	6.2	2200		152
731	Dixie Ridge	3.1	1800		152
734	Cub Creek	2.0	500		152
749	Reader Gulch	4.2	1200		215
756	Grays Gulch	2.2	1400		215
761	Chute Gulch	0.5	500	Jct. w/TR 763	215
763	Black Peak	12.8	2000		214
766	Whitepine Ridge	1.4	300	Jct. w/TR 763	2735B
772	Granite Creek	3.6	2400	Jct. Tw/R 763	TR 774
774	National Rec Trail	19.8*	3200		215 End
775	Trout Ridge	5.0	400		322
779	Attlebury	4.2	2200		774
784	Robin Run	1.3	300	Jct. w/TR 774	2217
785	Minton Pass	2.2	1000		215
795	W Fork Trout Creek	3.8	1800	Jct. TR 774/784	1118
799	Sorrel Gulch	6.6	2200		2231

*Trout Creek National Recreation Trail consists of multiple connected trails, Ranging in difficulty.

Vermilion River Area (North)					
Trail No.	Trail Name	Miles	Elevation Change	Attraction	Trail Head Access Rd.
861	Elk Mountain	3.4	2000	Old Lookout	148
877	Moose Peak	3.3	2400	Old Lookout	154
878	Spring Creek	1.3	200		154
881	Sims Creek	0.3	30	Jct. w/TR 293	2232
882	Elk Lake	1.0	500	Lake	1118
892	W Fork Canyon Creek	4.9	2000	Jct. Tw/R 903	2211
894	Roe Gulch	3.4	3000	Jct. TR 903/898	2211
896	20 Odd ATV	5.8	—		2211
898	20 Odd Peak	5.5	3400		Jct. TR 903
900	Cabinet Fitness	0.9	—	Loop	N. Shore Rd
903	Canyon Peak	3.6	100	Jct. w/TR 360	Jct TR 894/898

-  Cabinet Mountains Wilderness trail
-  Area of Trail and Access Road to Trail Head
-  Motorized Trail - Refer to the MVUM for current designations
-  Connecting Trail— add additional mileage

Cabinet Mountain Wilderness Area					
Trail No.	Trail Name	Miles	Elevation Change	Attraction	Trail Head Access Rd.
646	St. Paul Lake	3.9	2800	Lake	407
912	Swamp Creek	12.13	3400	Lake	1119
912A	Buck Lake	0.38	50	Lake	TR 912
921	Goat Ridge	9.19	500	Jct. w/TR 924	2282
923	Bear Paw	2.1	3000	Jct. w/TR 921	1022
924	Wanless Lake	9.3	3000	Lake	1022
926	Engle	3.9	2900	Scenic	1022
932	Engle Lake	3.5	1700	Lake	2285
932A	Engle Peak	0.95	936	Scenic	TR 932
935	Rock Lake	4.1	1600	Lake	150A
966	Devils Club	4.2	3000	Scenic	407
972	N Fork Bull River	4.83	1800	Scenic	2722
978	Middle Fork Bull River	5.7	2700	Scenic	2722B
987	Dad Peak	6.77	1650	Scenic	2289
993	Moran Basin	11.12	1000	Lake	2278

Cabinet Ranger District Trail Guide

this
is **BEAR**
COUNTRY

From March 1 through December 1
Food, garbage and other attractants must be
acceptably attended or stored on the
Kootenai National Forest

Scan QR code for current trail reports or visit www.fs.usda.gov/kootenai for more
information on a specific trail in the Clark Fork River Area.



For more Information Contact:
Cabinet Ranger District
2693 Highway 200
Trout Creek, MT 59874
(406) 827-3533

