
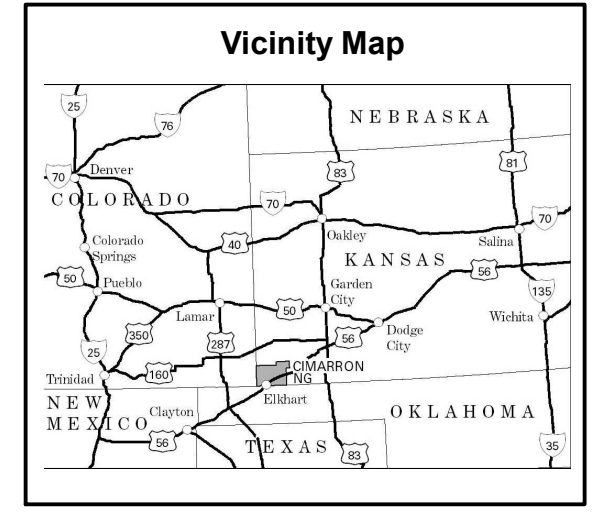


United States Department of Agriculture
Forest Service

America's Great Outdoors
JAN 2019



Motor Vehicle
Use Map
Cimarron National
Grassland



The U.S. Department of Agriculture (USDA) prohibits discrimination in all its programs and activities on the basis of race, color, national origin, age, disability, and where applicable, sex, marital status, familial status, parental status, religion, sexual orientation, genetic information, political beliefs, reprisal, or because all or part of an individual's income is derived from any public assistance program. (Not all prohibited bases apply to all programs.) Persons with disabilities who require alternative means for communication of program information (Braille, large print, audiotape, etc.) should contact USDA's TARGET Center at (202) 720-2600 (voice and TDD). To file a complaint of discrimination, write to USDA, Director, Office of Civil Rights, 1400 Independence Avenue, S.W., Washington, D.C. 20250-9410, or call (800) 795-3272 (voice) or (202) 720-6382 (TDD). USDA is an equal opportunity provider and employer.

INFORMATION SOURCES

Cimarron National Grassland
242 Hwy 56 East
P.O. Box 300
Elkhart, KS 67950
(620) 697-4621

Forest Supervisor
Pike and San Isabel National Forests
Cimarron and Comanche National Grasslands
2840 Kachina Drive
Pueblo, CO 81008
(719) 553-1400

In case of Emergency: Dial 911

Cimarron National Grassland Website:
<http://www.fs.usda.gov/gto/psic/cim>

treadlightly!
LEAVING A GOOD IMPRESSION.

Travel and recreate with minimum impact. Respect the environment and the rights of others.

Educate yourself, plan and prepare before you go.

Allow for future use of the outdoors by leaving it better than you found it.

Discover the rewards of responsible recreation.

For more information on Tread Lightly!, go to www.treadlightly.org or call 1-800-966-9900.




PURPOSE AND CONTENTS OF THIS MAP

The designations shown on this motor vehicle use map (MVUM) were made by the responsible official pursuant to 36 CFR 212.51, are effective as of the date on the front cover of this MVUM, and will remain in effect until superseded by next year's MVUM.

Kevin Taylor
Cimarron District Ranger/Cimarron National Grassland

It is the responsibility of the user to acquire the current MVUM. This MVUM shows the National Forest System roads, National Forest System trails, and the areas on National Forest System lands in the Cimarron National Grassland that are designated for motor vehicle use pursuant to 36 CFR 212.51. This MVUM also identifies the vehicle classes allowed on each route and in each area; and any seasonal restrictions that apply on those routes and in those areas.

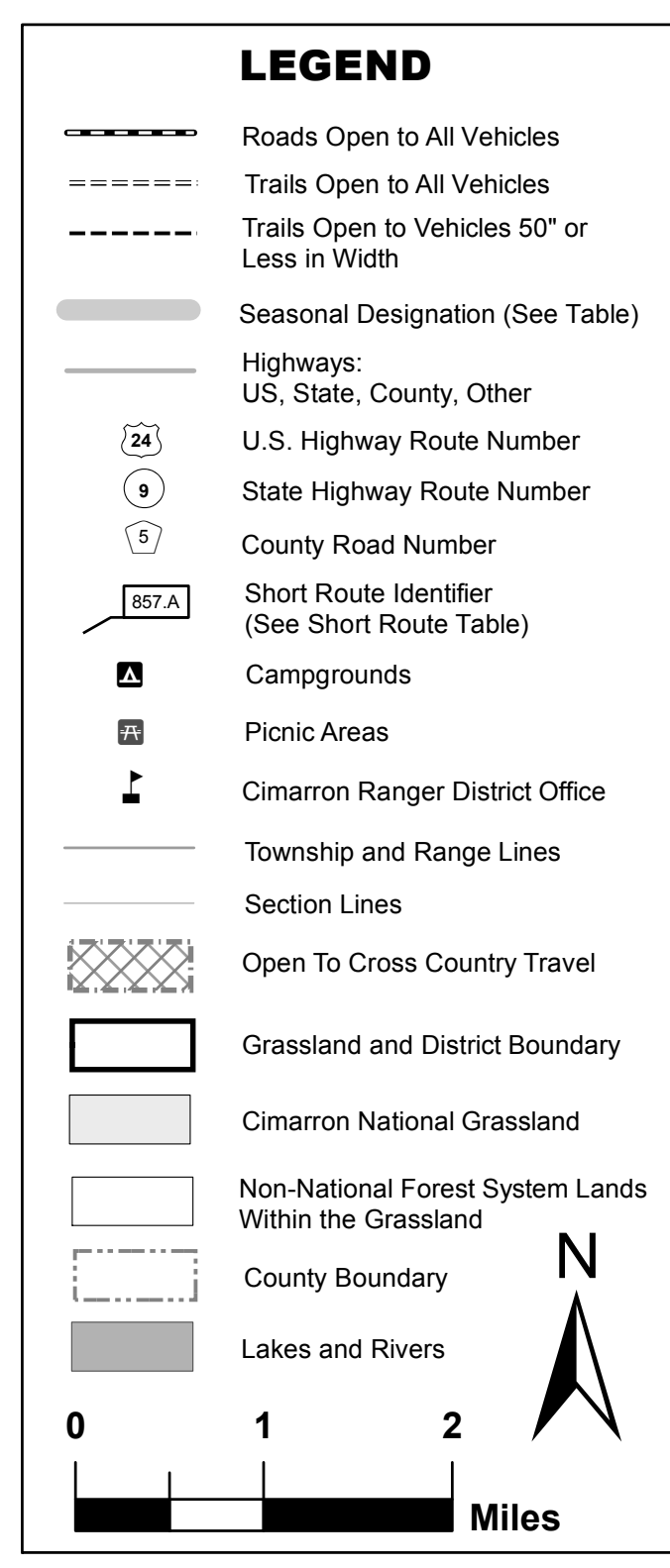
Designation of a road, trail, or area for motor vehicle use by a particular class of vehicle under 36 CFR 212.51 should not be interpreted as encouraging or inviting use, or to imply that the road, trail or area is passable, actively maintained, or safe for travel. Motor vehicle designations include parking along designated routes and at facilities associated with designated routes when it is safe to do so and when not causing damage to National Forest System resources. Seasonal weather conditions and natural events may render designated routes and trails impassable for extended periods. Designated areas may contain dangerous or impassable terrain. Many designated roads and trails may be passable only by high-clearance vehicles or four-wheel drive vehicles. Maintenance of designated roads and trails will depend on available resources, and many may require little maintenance.

This motor vehicle use map identifies those roads, trails, and areas designated for motor vehicle use under 36 CFR 212.51 for the purpose of enforcing the prohibition at 36 CFR 261.13. This is a limited purpose. The other public roads are shown for information and navigation purposes only and are not subject to designation under the Forest Service travel management regulation.

These designations apply only to National Forest System roads, National Forest System trails, and areas on National Forest System lands.

LEGEND

Roads Open to All Vehicles
Trails Open to All Vehicles
Trails Open to Vehicles 50" or Less in Width
Seasonal Designation (See Table)
Highways:
US, State, County, Other
U.S. Highway Route Number
State Highway Route Number
County Road Number
Short Route Identifier (See Short Route Table)
Campgrounds
Picnic Areas
Cimarron Ranger District Office
Township and Range Lines
Section Lines
Open To Cross Country Travel
Grassland and District Boundary
Cimarron National Grassland
Non-National Forest System Lands Within the Grassland
County Boundary
Lakes and Rivers



0 1 2 Miles

PROHIBITIONS

It is prohibited to possess or operate a motor vehicle on National Forest System lands on the Cimarron National Grassland other than in accordance with these designations (36 CFR 261.13).

Violations of 36 CFR 261.13 are subject to a fine of up to \$5,000 or imprisonment for up to 6 months or both (18 U.S.C. 3571(e)). This prohibition applies regardless of the presence or absence of signs.

This map does not display nonmotorized uses, over-snow uses, or other facilities and attractions on the Cimarron National Grassland. Obtain grassland visitor information from the local National Grassland Office.

Designated roads, trails and areas may also be subject to temporary, emergency closures, and visitors must comply with signs notifying them of such restrictions. A National grassland may issue an order to close a road, trail or area on a temporary basis to protect the life, health, or safety of forest visitors or the natural or cultural resources in these areas. Such a temporary and/or emergency closure is consistent with the Travel Management Rule (36 CFR 212.52(b); 36 CFR 261 subpart B).

The designation "road or trail open to all motor vehicles" does not supersede State traffic law.

OPERATOR RESPONSIBILITIES

Operating a motor vehicle on National Forest System roads, National Forest System trails, and in areas on National Forest System lands carries a greater responsibility than operating that vehicle in a city or other developed setting. Not only must the motor vehicle operators know and follow all applicable traffic laws, but they need to show concern for the environment as well as other forest users. The misuse of motor vehicles can lead to the temporary or permanent closure of any designated road, trail, or area. Operators of motor vehicles are subject to State traffic law, including State requirements for licensing, registration, and operation of the vehicle in question.

Motor vehicle use, especially off-highway vehicle use, involves inherent risks that may cause property damage, serious injury, and possibly death to participants. Riders should drive cautiously and anticipate rough surfaces and features, such as snow, mud, vegetation, and water crossings common to remote driving conditions. Participants voluntarily assume full responsibility for these damages, risks, and dangers. Motor vehicle operators should take care at all times to protect themselves and those under their responsibility.

Much of the Cimarron National Grassland is remote, and medical assistance may not be readily available. Cellular telephones do not work in many areas of the Cimarron National Grassland. Operators should take adequate food, water, first aid supplies, and other equipment appropriate for the conditions and expected weather.

ALWAYS REMEMBER TO RESPECT PRIVATE LAND! PROTECT YOUR PRIVILEGE. STAY ON DESIGNATED ROADS AND TRAILS AND IN DESIGNATED AREAS.

Read and understand this map in its entirety. If you have questions, please contact the Cimarron National Grassland for clarification.

Road, trail, and area users must comply with this map, as well as all Federal, State, and local laws and regulations. Compliance with these rules is the responsibility of the user.

EXPLANATION OF LEGEND ITEMS

Roads Open to All Vehicles:
Roads open to all motor vehicles, including smaller off highway vehicles that may not be licensed for highway use (not to oversize or overweight vehicles under State traffic law).

Trails Open to All Vehicles:
These Trails are open to all motor vehicles, including highway legal and non-highway legal vehicles.

Trails Open to Vehicles 50 inches or Less in Width:
Trails open only to motor vehicles less than 50 inches in width at the widest point on the vehicle.

Seasonal Designation:
This symbol, used in conjunction with one of the other road or trail symbols, indicates that a road or trail is open only during certain portions of the year. Refer to the Seasonal Designation Table for further instructions.

Highways:
U.S., State, County, Other
Used to show routes not designated for motorized use by the Forest Service. Part of the reference layers showing connections to towns and cities outside the forest boundary.

Areas Open To Cross Country Travel:
These are areas on National Forest System land that allow cross-country travel for motorized vehicles. Refer to the Blanket Statements for Travel Management for further instructions.

Short Route Identifier:
This symbol is used for routes that are too short to show a symbol type on the map. The symbol contains the number of the road or trail. Users should refer to the corresponding number in the Short Route Table for designation information.

BLANKET STATEMENTS FOR TRAVEL MANAGEMENT

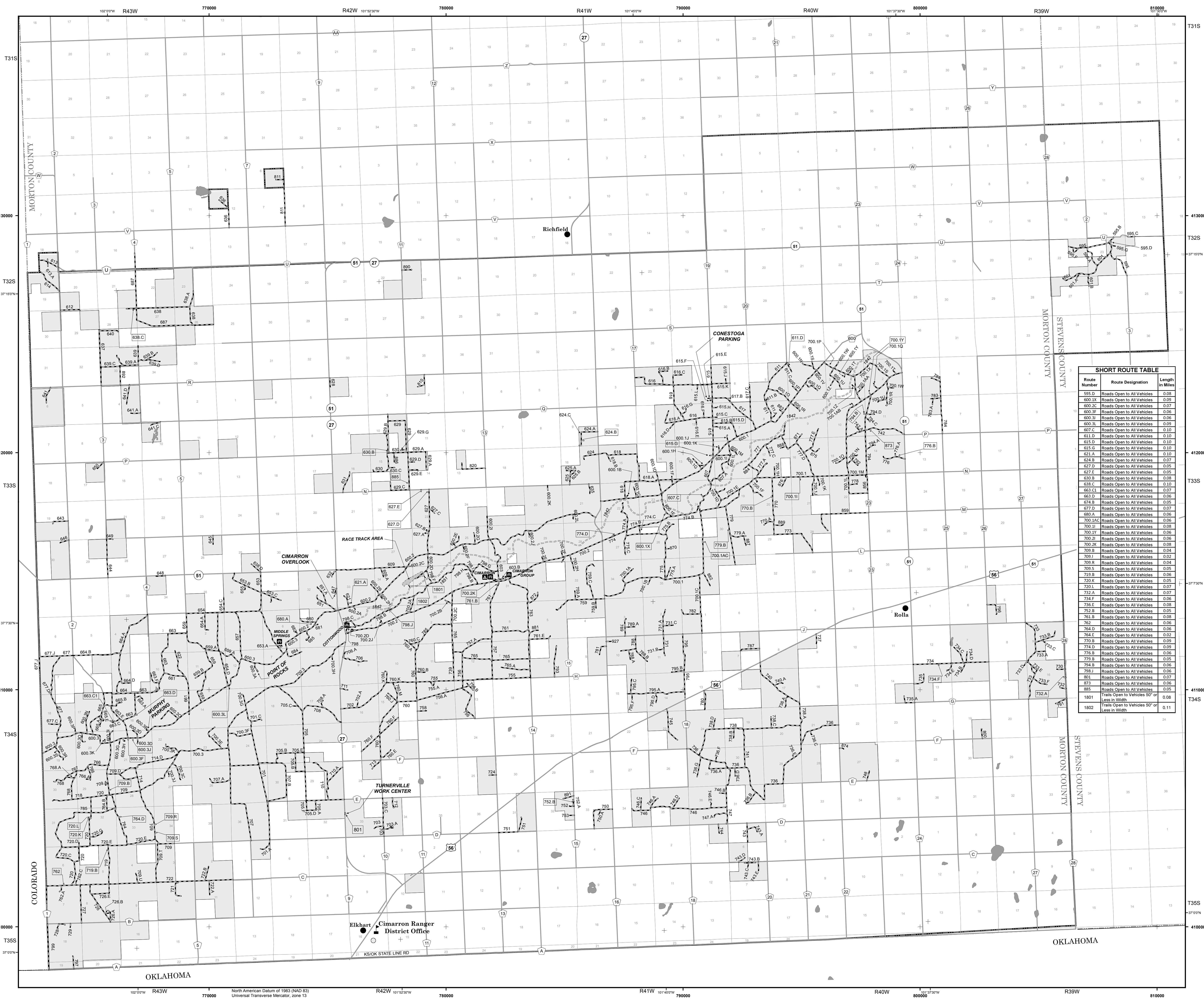
Note: NFSR 600.3A And NFSR 653.A are open 8am-10pm daily

The Race Track Travel Management Area is open to all motor vehicles 50" or less in width from 1/1 to 12/31.

The designations shown on this map will remain in effect until revised with the publication of a new map. In January of each year, this motor vehicle use map will either be revised with the publication of a new map, or it will be validated for the new year by the Ranger District with a red stamp that says, "Valid for Year 20__".

Parking/ Dispersed Camping on the Cimarron National Grassland:

- Where designated parking areas are not available, and where not specifically prohibited, unsafe, or causing resource damage, parking on National Forest System lands within one vehicle length off of designated routes is authorized.
- Dispersed camping is authorized on National Forest System lands except in specially designated areas that are closed to camping.
- Motorized dispersed camping is authorized within one vehicle length off of designated National Forest System routes, where not specifically prohibited, unsafe, or causing resource damage.
- Check with the local National Grassland District office for current information on areas closed to camping and for other travel management information.



SHORT ROUTE TABLE

Route Number	Route Designation	Length in Miles
595 D	Roads Open to All Vehicles	0.08
600 IX	Roads Open to All Vehicles	0.09
600 C	Roads Open to All Vehicles	0.07
600 JF	Roads Open to All Vehicles	0.06
600 JI	Roads Open to All Vehicles	0.06
600 XL	Roads Open to All Vehicles	0.09
607 C	Roads Open to All Vehicles	0.10
611 D	Roads Open to All Vehicles	0.10
615 D	Roads Open to All Vehicles	0.10
615 C	Roads Open to All Vehicles	0.10
621 A	Roads Open to All Vehicles	0.10
624 B	Roads Open to All Vehicles	0.07
627 C	Roads Open to All Vehicles	0.09
627 F	Roads Open to All Vehicles	0.05
630 B	Roads Open to All Vehicles	0.08
638 C	Roads Open to All Vehicles	0.10
663 C	Roads Open to All Vehicles	0.07
663 D	Roads Open to All Vehicles	0.06
674 B	Roads Open to All Vehicles	0.05
683 A	Roads Open to All Vehicles	0.07
680 A	Roads Open to All Vehicles	0.06
700 IAC	Roads Open to All Vehicles	0.06
700 II	Roads Open to All Vehicles	0.06
700 IV	Roads Open to All Vehicles	0.06
700 JI	Roads Open to All Vehicles	0.06
700 ZI	Roads Open to All Vehicles	0.06
700 ZX	Roads Open to All Vehicles	0.08
700 C	Roads Open to All Vehicles	0.04
709 I	Roads Open to All Vehicles	0.02
709 B	Roads Open to All Vehicles	0.04
709 C	Roads Open to All Vehicles	0.05
719 B	Roads Open to All Vehicles	0.06
720 A	Roads Open to All Vehicles	0.05
720 L	Roads Open to All Vehicles	0.07
720 F	Roads Open to All Vehicles	0.07
734 F	Roads Open to All Vehicles	0.06
736 E	Roads Open to All Vehicles	0.08
732 B	Roads Open to All Vehicles	0.05
761 B	Roads Open to All Vehicles	0.08
762	Roads Open to All Vehicles	0.06
764 D	Roads Open to All Vehicles	0.06
764 F	Roads Open to All Vehicles	0.02
770 B	Roads Open to All Vehicles	0.09
774 D	Roads Open to All Vehicles	0.06
776 B	Roads Open to All Vehicles	0.06
779 B	Roads Open to All Vehicles	0.05
784 B	Roads Open to All Vehicles	0.06
786	Roads Open to All Vehicles	0.06
788	Roads Open to All Vehicles	0.07
873	Roads Open to All Vehicles	0.06
885	Roads Open to All Vehicles	0.05
1801	Trails Open to Vehicles 50" or Less in Width	0.08
1802	Trails Open to Vehicles 50" or Less in Width	0.11