

# Motor Vehicle Use Map

Tongass National Forest  
Ketchikan Misty Fjords  
Ranger District

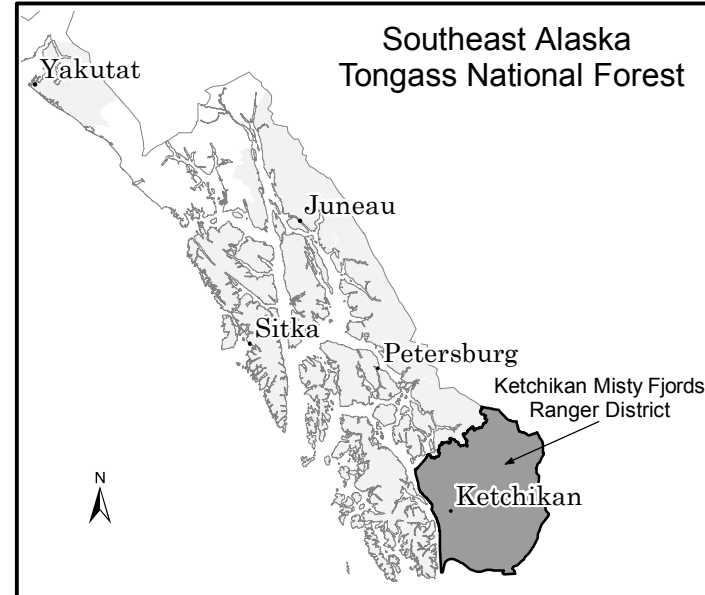


America's Great Outdoors

Alaska Forest Service JAN 01 2019

United States Department of Agriculture

## VICINITY MAP



## INFORMATION SOURCES

### Emergency

Emergency Services.....911  
Coast Guard.....1-800-478-5555  
or \*CG (Mobile Phones Only)

### Information

Ketchikan Misty Fjords Ranger District  
3031 Tongass Avenue  
Ketchikan, AK, 99901  
(907) 225-2148

Tongass National Forest  
648 Mission Street  
Federal Building  
Ketchikan, AK, 99901  
(907) 225-3101

<https://www.fs.usda.gov/detail/tongass/about-forest/offices>

To report an OHV Violation .....(907) 228-4116  
(907) 228-4136 fax

Alaska State Troopers.....(907) 225-5118

In accordance with Federal civil rights law and U.S. Department of Agriculture (USDA) civil rights regulations and policies, the USDA, its Agencies, offices, and employees, and institutions participating in or administering USDA programs are prohibited from discriminating based on race, color, national origin, religion, sex, gender identity (including gender expression), sexual orientation, disability, age, marital status, family/parental status, income derived from a public assistance program, political beliefs, or reprisal or retaliation for prior civil rights activity, in any program or activity conducted or funded by USDA (not all bases apply to all programs). Remedies and complaint filing deadlines vary by program or incident.

Persons with disabilities who require alternative means of communication for program information (e.g., Braille, large print, audiotape, American Sign Language, etc.) should contact the responsible Agency or USDA's TARGET Center at (202) 720-2600 (voice and TTY) or contact USDA through the Federal Relay Service at (800) 877-8339. Additionally, program information may be made available in languages other than English.

To file a program discrimination complaint, complete the USDA Program Discrimination Complaint Form, AD-3027, found online at [http://www.ascr.usda.gov/complaint\\_filing\\_cust.html](http://www.ascr.usda.gov/complaint_filing_cust.html) and at any USDA office or write a letter addressed to USDA and provide in the letter all of the information requested in the form. To request a copy of the complaint form, call (866) 632-9992. Submit your completed form or letter to USDA by (1) mail: U.S. Department of Agriculture, Office of the Assistant Secretary for Civil Rights, 1400 Independence Avenue, SW, Washington, D.C. 20250-9410; (2) fax: (202) 690-7442; or (3) email: [program.intake@usda.gov](mailto:program.intake@usda.gov) (link sends e-mail).

USDA is an equal opportunity provider, employer and lender.

FS-873-1005-52-2019

## PURPOSE AND CONTENTS OF THIS MAP

The designations shown on this motor vehicle use map (MVUM) were made by the responsible official pursuant to 36 CFR 212.51; are effective as of the date on the front cover of this MVUM; and will remain in effect until superseded by next year's MVUM.

It is the responsibility of the user to acquire the current MVUM. This map shows the National Forest System roads, National Forest System trails, and the areas on National Forest System lands in the KETCHIKAN MISTY FJORDS RANGER DISTRICT that are designated for motor vehicle use pursuant to 36 Code of Federal Regulations (CFR) 212.51. This MVUM also identifies the vehicle classes allowed on each route and in each area; and any seasonal restrictions that apply on those routes and in those areas.

Designation of a road, trail, or area for motor vehicle use by a particular class of vehicle under 36 CFR 212.51 should not be interpreted as encouraging or inviting use or implying that the road, trail, or area is passable, actively maintained, or safe for travel. Motor vehicle designations include parking along designated routes and at facilities associated with designated routes when it is safe to do so and when not causing damage to National Forest System resources. Seasonal weather conditions and natural events may render designated roads and trails impassable for extended periods. Designated areas may contain dangerous or impassable terrain. Many designated roads and trails may be passable only by high-clearance vehicles or four-wheel-drive vehicles. Maintenance of designated roads and trails will depend on available resources, and many may receive little maintenance.

This motor vehicle use map identifies those roads, trails, and areas designated for the motor vehicle use under 36 CFR 212.51 for the purpose of enforcing the prohibition at 36 CFR 261.13. This is a limited purpose. The other public roads are shown for information and navigation purposes only and are not subject to designation under the Forest Service travel management regulation.

These designations apply only to National Forest System roads, National Forest System trails, and areas on National Forest System lands.

## OPERATOR RESPONSIBILITIES

Operating a motor vehicle on National Forest System roads, National Forest System trails, and in areas on National Forest System lands carries a greater responsibility than operating that vehicle in a city or other developed setting. Not only must the motor vehicle operators know and follow all applicable traffic laws, but they need to show concern for the environment as well as other forest users. The misuse of motor vehicles can lead to the temporary or permanent closure of any designated road, trail, or area. Operators of motor vehicles are subject to State traffic law, including State requirements for licensing, registration, and operation of the vehicle in question.

Motor vehicle use, especially off-highway vehicle use, involves inherent risks that may cause property damage, serious injury, and possibly death to participants. Riders should drive cautiously and anticipate rough surfaces and features, such as snow, mud, vegetation, and water crossings common to remote driving conditions. Participants voluntarily assume full responsibility for these damages, risks, and dangers. Motor vehicle operators should take care at all times to protect themselves and those under their responsibility.

Much of the KETCHIKAN MISTY FJORDS RANGER DISTRICT is remote, and medical assistance may not be readily available. Cellular telephones do not work in many areas of the KETCHIKAN MISTY FJORDS RANGER DISTRICT. Operators should take adequate food, water, first aid supplies, and other equipment appropriate for the conditions and expected weather.

**ALWAYS REMEMBER TO RESPECT PRIVATE LAND! PROTECT YOUR PRIVILEGE. STAY ON DESIGNATED ROADS AND TRAILS AND IN DESIGNATED AREAS.**

Read and understand this map in its entirety. If you have questions please contact the KETCHIKAN MISTY FJORDS RANGER DISTRICT.

Road, trail, and area users must comply with this map, as well as all Federal, State, and local laws and regulations. Compliance with these rules is the responsibility of the user.

### LEGEND

- Roads Open to Highway Legal Vehicles
- Roads Open to All Vehicles
- Trails Open to Vehicles 50" or Less in Width
- Highway, State, US
- Other Public Roads
- Information Site
- FS Campground
- FS Picnic Area
- Peaks
- Forest or Unit Boundary
- Non-National Forest System Lands within this National Forest
- National Monument Wilderness
- Lakes and Salt Water

## EXPLANATION OF LEGEND ITEMS

Roads Open to Highway Legal Vehicle:

These roads are open only to motor vehicles licensed under State law for general operation on all public roads within the State.

Roads Open to All Vehicles:

These roads are open to all motor vehicles, including smaller off highway vehicles that may not be licensed for highway use (but not to oversize or overweight vehicles under State traffic law).

Trails Open to Vehicles 50" or Less in Width:

These trails are open only to motor vehicles less than 50 inches in width at the widest point on the vehicle.

Other Public Roads and Trails:

Highways, U.S., State  
Other Public Roads

These symbols are used to show routes the Forest Service does not have jurisdiction over and has not designated for motorized use. These symbols are part of the reference layers showing connections to towns and cities outside the forest

## PROHIBITIONS

**It is prohibited to possess or operate a motor vehicle on National Forest System lands on the KETCHIKAN MISTY FJORDS RANGER DISTRICT other than in accordance with these designations (36 CFR 261.13).**

Violations of 36 CFR 261.13 are subject to a fine of up to \$5,000 or imprisonment for up to 6 months or both (18 U.S.C. 3571(e)). This prohibition applies regardless of the presence or absence of signs.

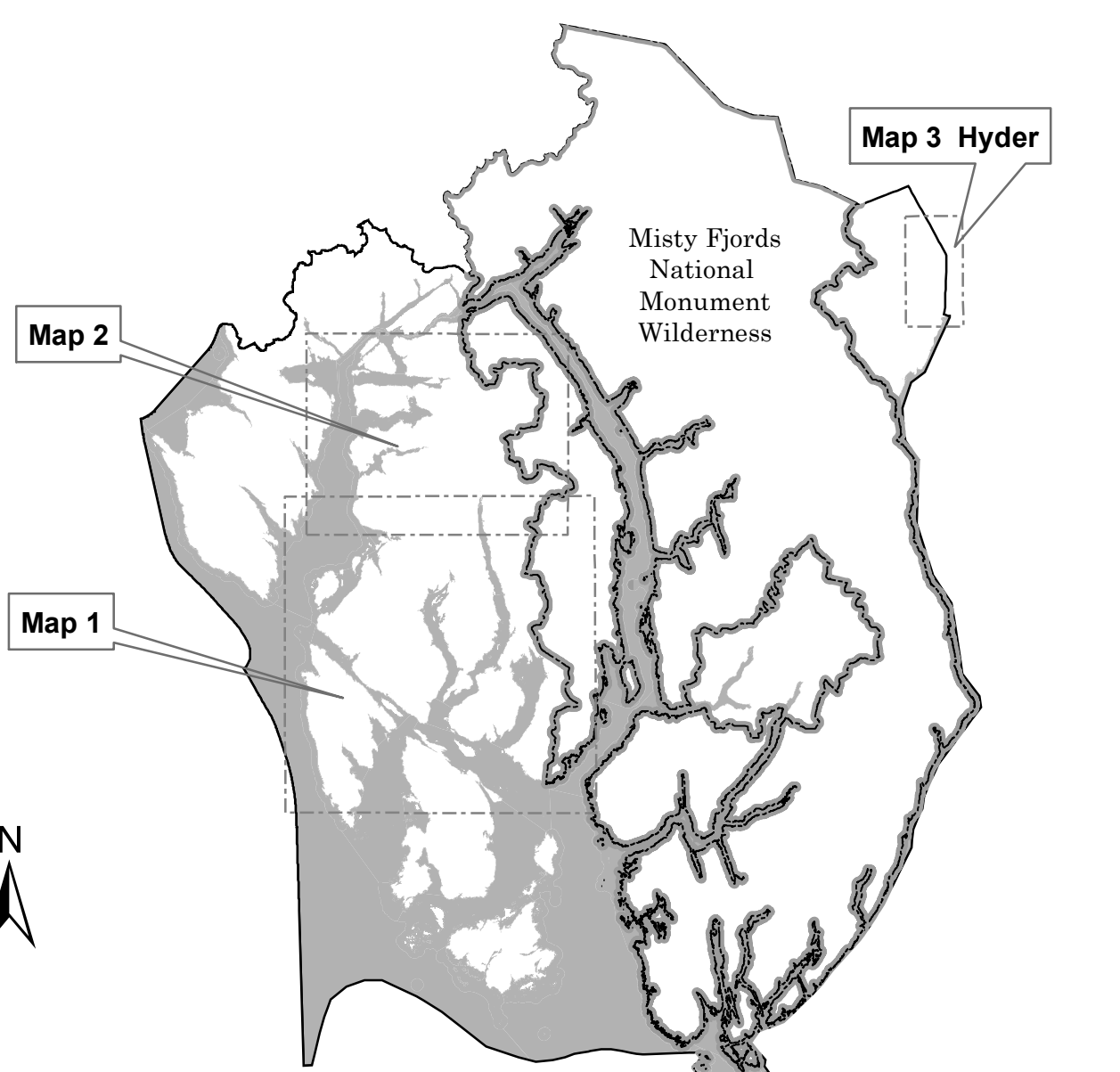
This map does not display nonmotorized uses, over-snow vehicle uses, or other facilities and attractions on the KETCHIKAN MISTY FJORDS RANGER DISTRICT. Obtain a forest visitor map for more complete information.

Designated roads, trails, and areas may also be subject to temporary, emergency closures, and visitors must comply with signs notifying them of such restrictions. A national forest may issue an order to close a road, trail, or area on a temporary basis to protect the life, health or safety of forest visitors or the natural or cultural resources in these areas. Such temporary and/or emergency closures are consistent with the Travel Management Rule (36 CFR 212.52 (b); 36 CFR 261 subpart B).

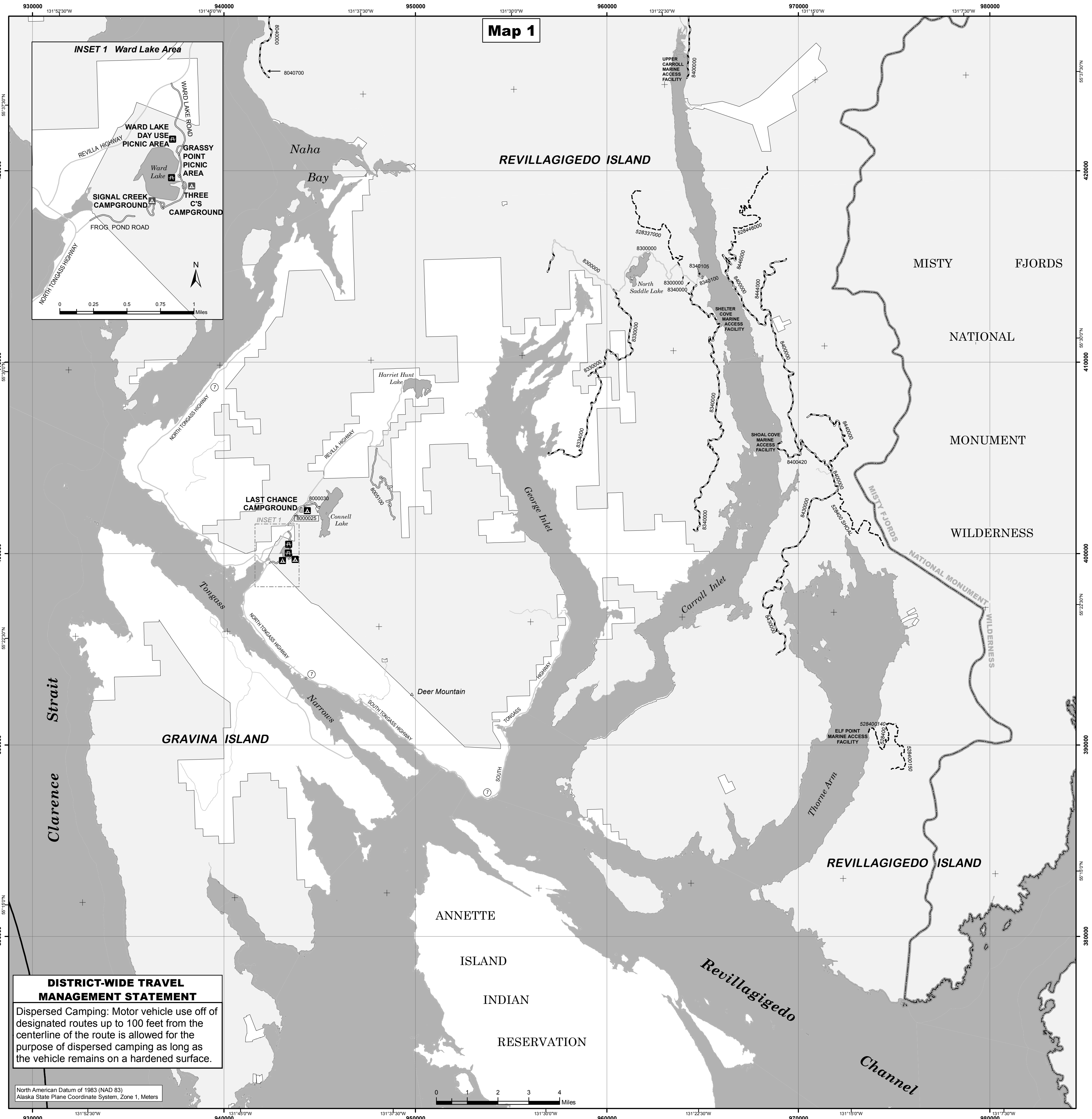
The designation "road or trail open to all motor vehicles" does not supersede vehicle size or weight limits imposed through State traffic law.



## INDEX MAP



See Maps 1, 2 and 3 (Hyder) for specific roads, trails, and area designated for motor vehicle use. Motor vehicle use is prohibited in all other areas.



## DISTRICT-WIDE TRAVEL MANAGEMENT STATEMENT

Dispersed Camping: Motor vehicle use off of designated routes up to 100 feet from the centerline of the route is allowed for the purpose of dispersed camping as long as the vehicle remains on a hardened surface.

North American Datum of 1983 (NAD 83)  
Alaska State Plane Coordinate System, Zone 1, Meters

