



T46N-R38W
Sections 15, 16, 21
Ontonagon County, MI

**OTTAWA
NATIONAL FOREST**
Interior Grouse
Management
Hunter Walking Trail

Kenton Ranger District:
Contact 906-852-3500

P Parking

⊕ Gate

-- Hunter Walking Trail

Aspen Stands

■ Age Class: 11-20 Years

■ Age Class: 21-40 Years

■ Age Class: 41+ Years

— Road - Native Material


— Stream/River

□ Section Line

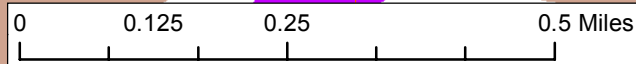
■ Lake/Pond

■ Wetland

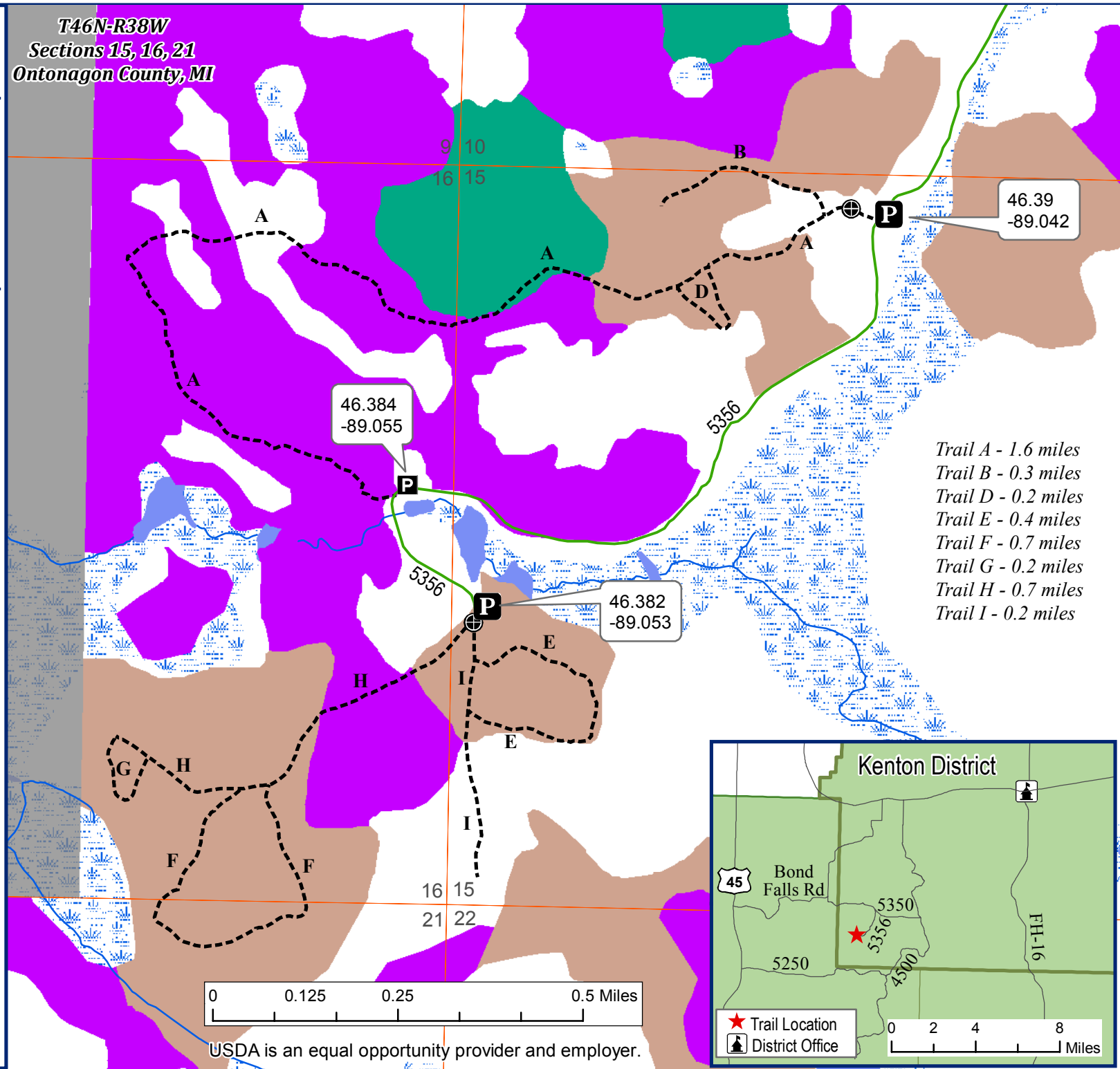
■ Non-USFS Ownership



Compiled by the Ottawa National Forest on
6/26/2018 using the most current and complete
GIS data available. The GIS data displayed is
intended for this project. Using the data other
than for what it was created may yield inaccurate
or misleading results. ssb



USDA is an equal opportunity provider and employer.



- Trail A - 1.6 miles
- Trail B - 0.3 miles
- Trail D - 0.2 miles
- Trail E - 0.4 miles
- Trail F - 0.7 miles
- Trail G - 0.2 miles
- Trail H - 0.7 miles
- Trail I - 0.2 miles

