

Powell Area Map 4 of 4

Over Snow Vehicle Use Map 2016

America's Great Outdoors

This over-snow vehicle use map identifies those roads, trails, and areas designated for the over-snow vehicle under 36 CFR 212.81 for the purpose of enforcing the prohibition at 36 CFR 261.14. This is a limited purpose map. Other public roads are shown for information and navigation purposes only and are not subject to designation under the Forest Service travel management regulation.



- INFORMATION SOURCES**
- Nez Perce-Clearwater National Forests
 - Lolo Pass Visitor Center 208-942-3113, Lolo, MT 59847, 21200 Hwy 12 West
 - Lochsa Ranger District 208-926-4274, Kooskia, ID 83539, 502 Lowry Street
 - Palouse Ranger District 208-875-1131, Pottatch, ID 83855, 1700 Hwy 6
 - North Fork Ranger District 208-476-4541, Orofino, ID 83544, 12730 Hwy 12

DEFINITION
OVER-SNOW VEHICLE - A motor vehicle that is designed for use over-snow and that runs on a track or tracks and/or a ski or skis, while in use over snow (36 CFR 212.1). Vehicles that are 50 inches wide or less which meet this definition are allowed on the groomed trail system.

PROHIBITIONS
It is prohibited to possess or operate an over-snow motor vehicle on NEZ PERCE-CLEARWATER NATIONAL FORESTS other than in accordance with these designations (36 CFR 261.14), as per the Clearwater National Forest Over-Snow Vehicle Use Map.

IT IS UNLAWFUL TO SNOWMOBILE ON PLOWED ROADS OR ANY ROAD DRIVEABLE BY CONVENTIONAL MOTORIZED VEHICLES, REGARDLESS OF THE TRAVEL DESIGNATION DISPLAYED ON THIS MAP.

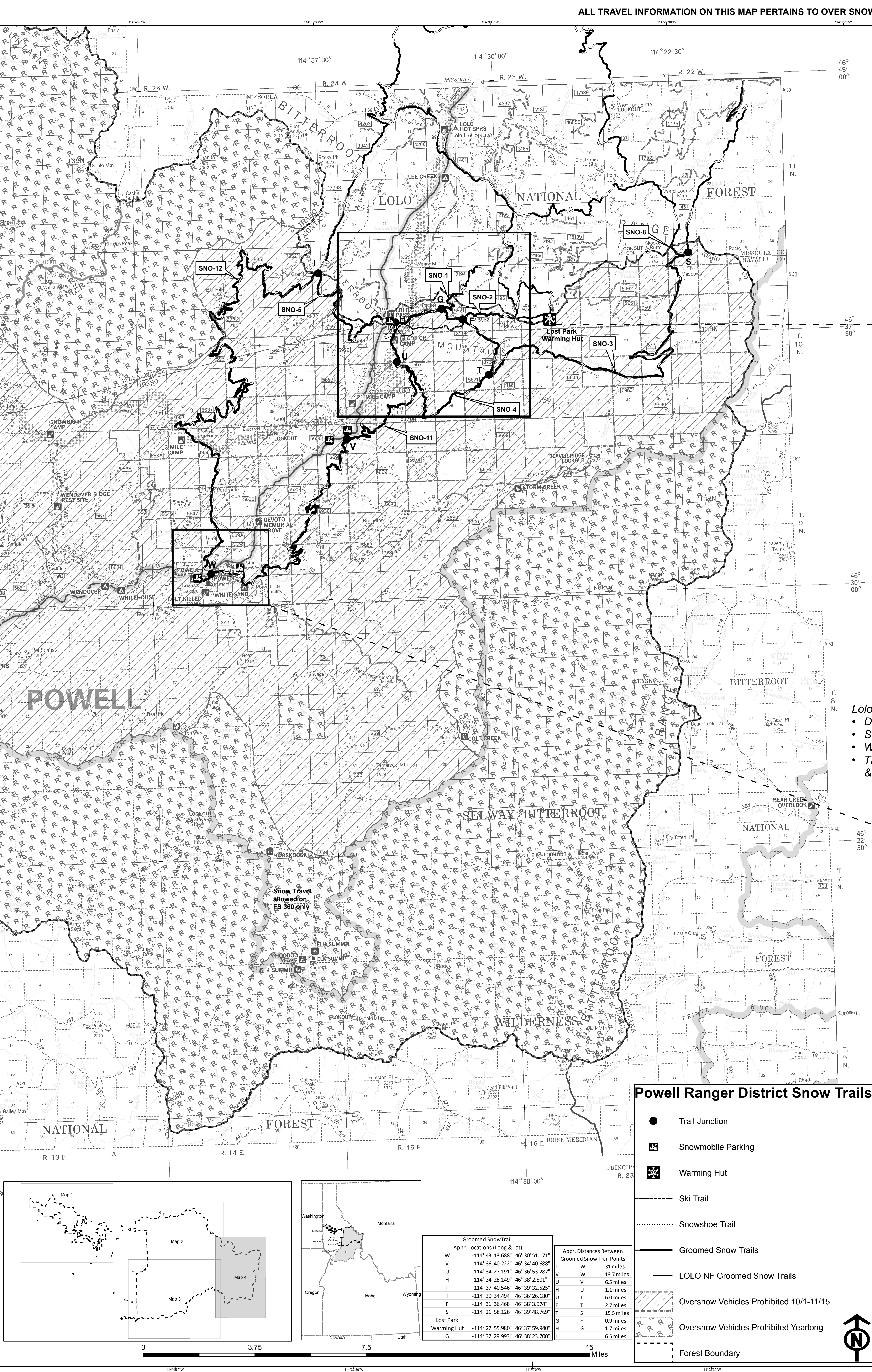
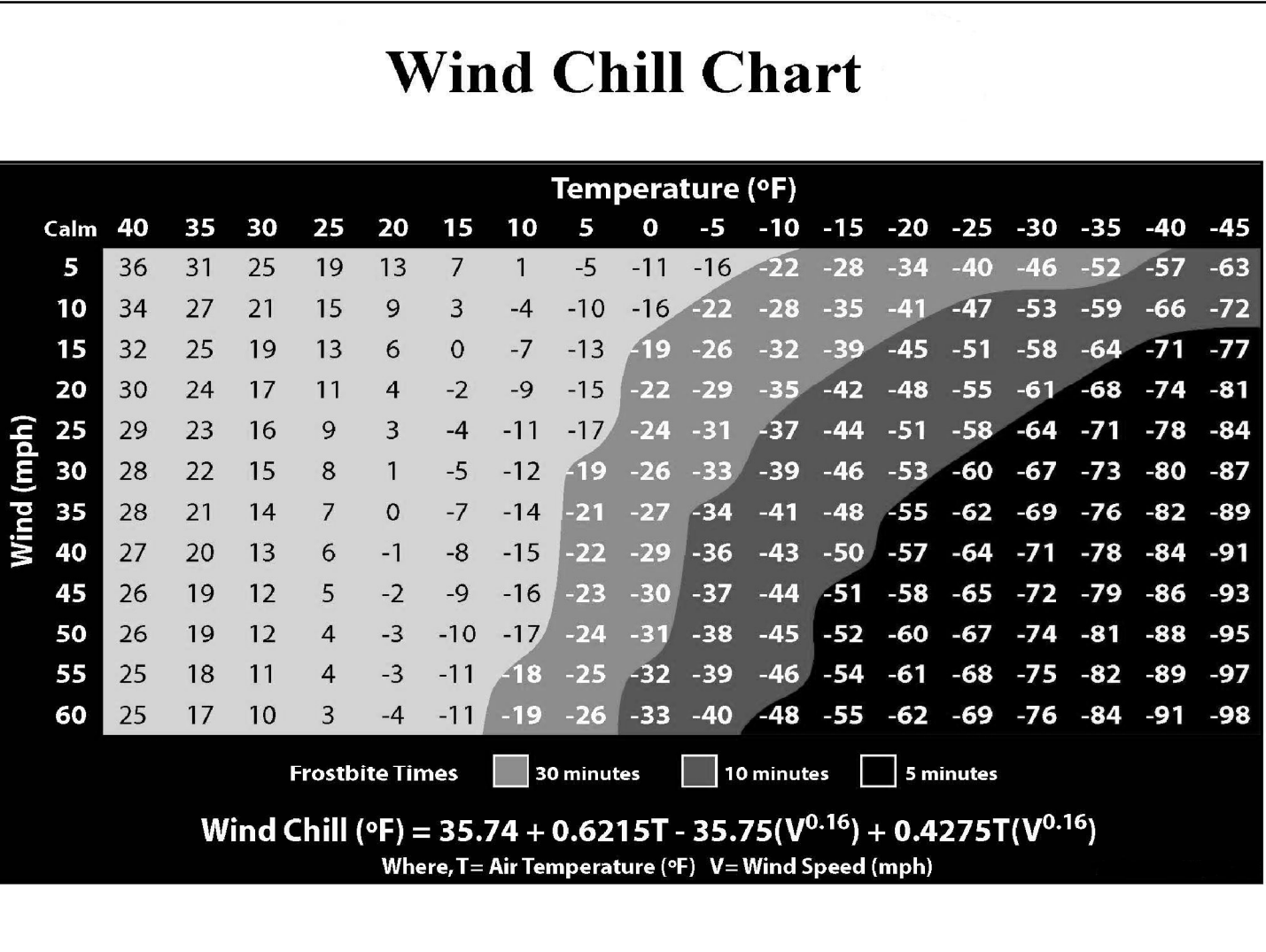
OPERATOR RESPONSIBILITIES
Operating a motor vehicle on National Forest System roads, National Forest System trails, and in areas on National Forest System lands carries a greater responsibility than operating that vehicle in a city or other developed setting. Not only must the vehicle operators know and follow all applicable traffic laws, you need to show concern for the environment as well as other forest users.

SAFETY TIPS

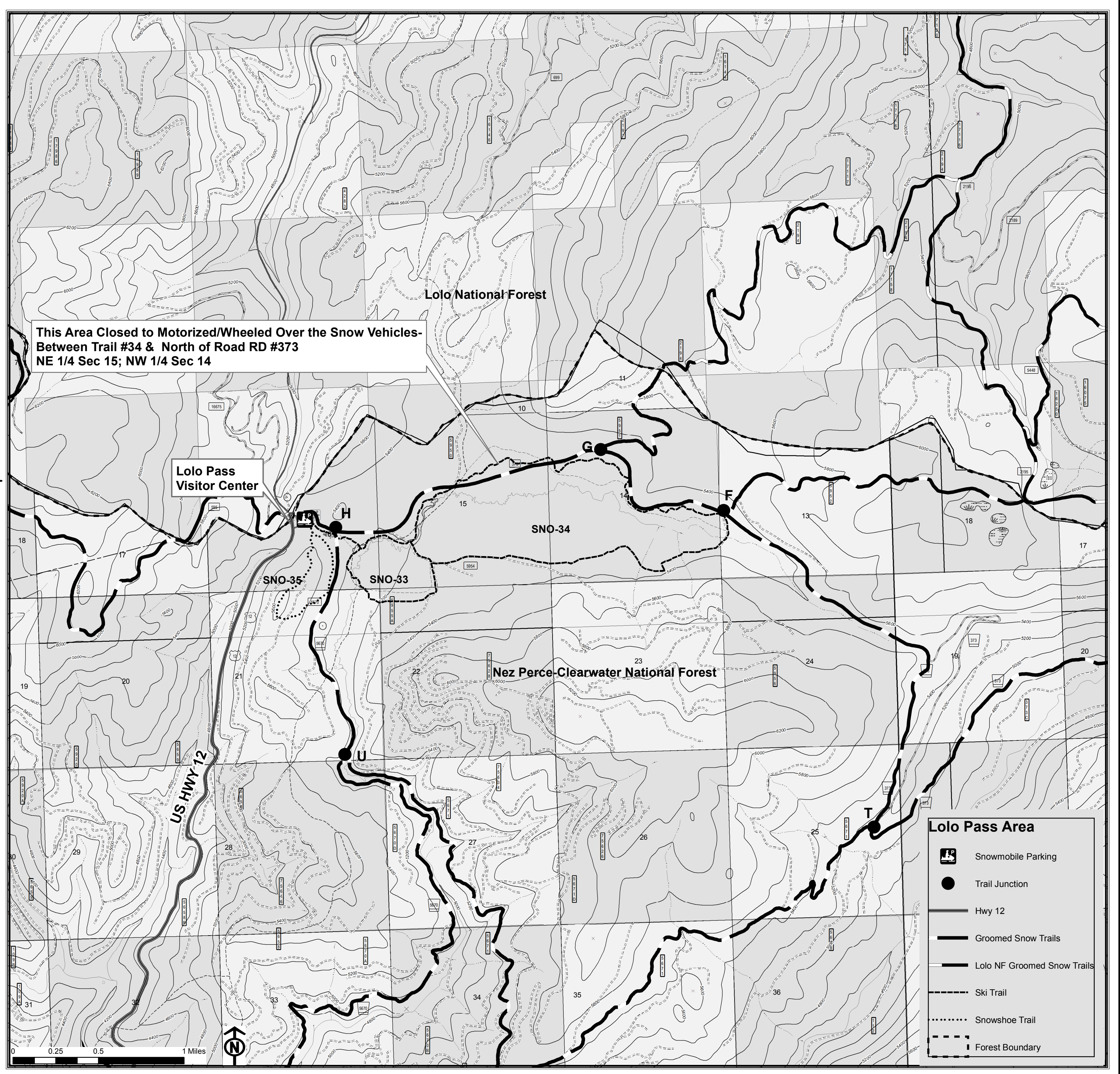
- Leave trip plans with a friend.
- Check weather forecast.
- Avoid traveling alone.
- Dress adequately for the conditions.
- Check your equipment before leaving.

WIND CHILL CHART

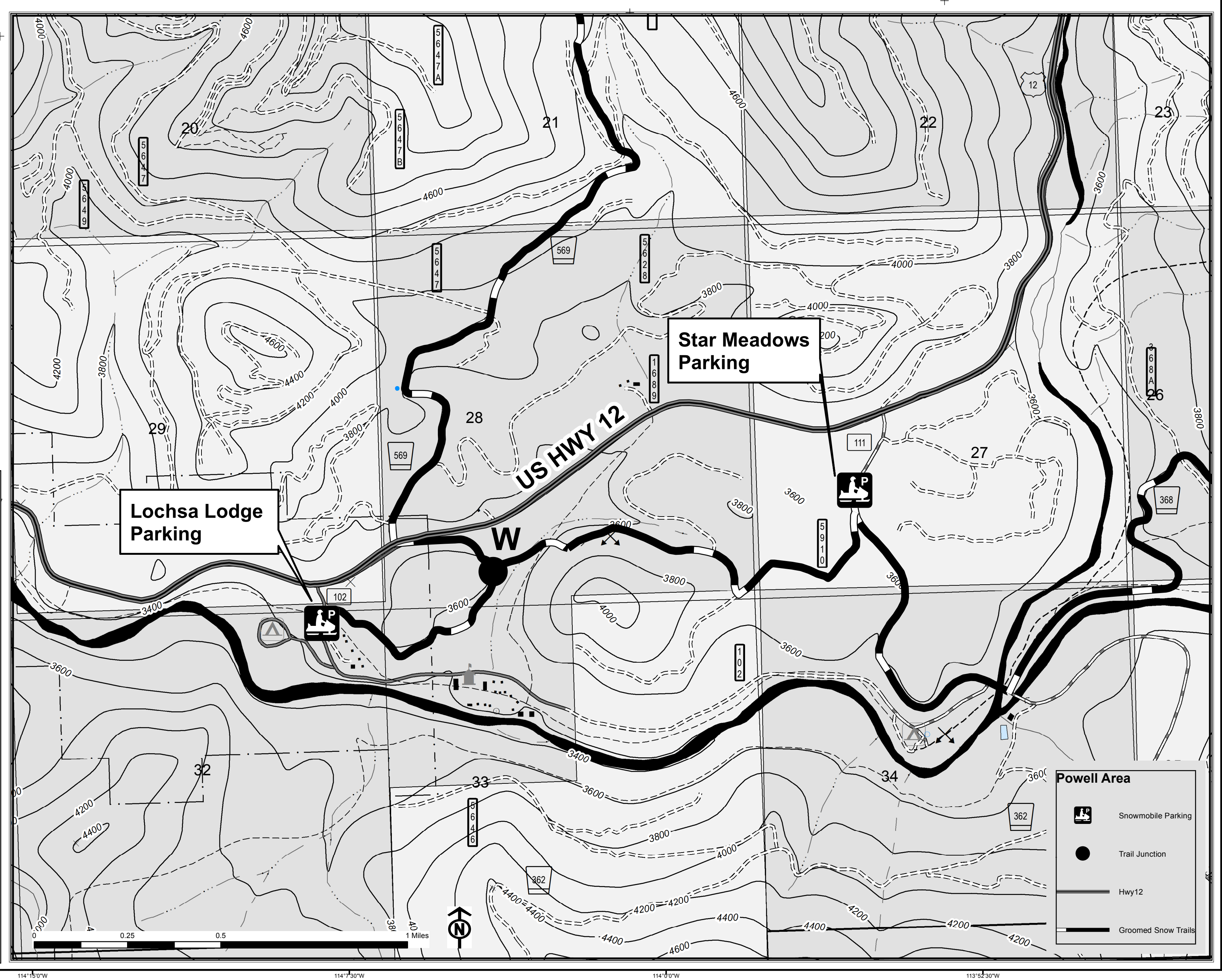
Wind (mph)	Temperature (°F)										
	40	35	30	25	20	15	10	5	0	-5	-10
5	36	31	25	19	13	7	1	-5	-11	-16	-22
10	34	27	21	15	9	3	-4	-10	-16	-22	-28
15	32	25	19	13	6	0	-7	-13	-19	-26	-32
20	30	24	17	11	4	-2	-9	-15	-22	-29	-35
25	29	23	16	9	3	-4	-11	-17	-24	-31	-37
30	28	22	15	8	1	-5	-12	-19	-26	-33	-39
35	26	21	14	7	0	-7	-14	-21	-28	-35	-41
40	24	20	13	6	-1	-8	-15	-22	-29	-36	-43
45	26	19	12	5	-2	-9	-16	-23	-30	-37	-44
50	25	18	12	4	-3	-10	-17	-24	-31	-38	-45
55	25	18	11	4	-3	-11	-18	-25	-32	-39	-46
60	25	17	10	3	-4	-11	-19	-26	-33	-40	-48



ALL TRAVEL INFORMATION ON THIS MAP PERTAINS TO OVER SNOW USE ONLY



- Lolo Pass Area Restrictions**
- Dogs are prohibited East of Hwy 12 in the Lolo Pass Area & not allowed within 300 ft of winter ski and snowmobile trails in the Lolo Pass area
 - Snow play is prohibited in the unplowed parking area "islands" and on administrative facilities in the Lolo Pass area
 - Wheeled vehicles greater than 50" in width are prohibited on the Packer Meadows RD #373 when snow depth is greater than 1 foot.
 - There is a 25 mile an hour speed limit on the Packer Meadows RD #373 from the Lolo Pass parking area to the junction with FS RD #5951 & on FS RD #5670 from the junction with the RD #373 to the South section line of Sec. 16, T38N, R15E.



Powell Ranger District Snow Trails

- Trail Junction
- Snowmobile Parking
- Warming Hut
- Ski Trail
- Snowshoe Trail
- Groomed Snow Trails
- LOLO NF Groomed Snow Trails
- Oversnow Vehicles Prohibited 10/1-11/15
- Oversnow Vehicles Prohibited Yearlong
- Forest Boundary

Groomed Snow Trail

W	V	H	T	F	S	L	W	H	G
114° 43' 13.688"	46° 30' 53.171"	114° 34' 42.222"	46° 34' 40.688"	114° 34' 27.191"	46° 36' 53.287"	114° 34' 28.159"	46° 38' 2.501"	114° 37' 40.540"	46° 39' 32.525"
114° 30' 34.494"	46° 36' 26.187"	114° 31' 36.468"	46° 38' 3.974"	114° 21' 58.120"	46° 39' 48.769"	114° 27' 55.980"	46° 37' 59.940"	114° 32' 29.993"	46° 38' 23.700"