

# Recreation Facilities Guide

Shasta-Trinity National Forest



## Season of use

Most recreation sites within the Shasta-Trinity National Forest are open from May 15 through September 15. During the remainder of the year, some sites may be kept open as needed or as weather permits.

Recreational facilities that remain open will offer reduced services. Some water systems are turned off during the winter months.

## Length of stay

Camping at improved campgrounds is limited to the maximum number of days posted at the site (generally no more than 14 days). Camping outside of improved campgrounds (dispersed camping) is limited to thirty (30) days within a one (1) year period, starting with the first day of occupancy.

## Fees

Family campground fees range from \$10 to \$50 per day, depending on the types of services offered. Group campground fees range from \$100 to \$130 per night. Fee listings for individual campgrounds are available upon request. Fees for a second vehicle may apply.

## Pets

Pets are allowed in the recreation areas unless posted. They must be on a leash when in a developed site.

## Campfire Permits

Campfire permits are required outside of a designated campsite and may be obtained free of charge from your nearest Forest Service, CalFire or Bureau of Land Management office or online at [www.preventwildfireca.org](http://www.preventwildfireca.org) (printer required)

## Dispersed Camping

Generally, dispersed camping is allowed outside of developed sites within the Shasta-Trinity National Forest, however please consult with the specific Ranger Station for individual district camping restrictions.

## Federal Recreation Lands Pass

Holders of the Senior and Access passes receive a 50% discount for pass owner on some expanded amenity fees such as camping (excluding hook-ups), boat launching, etc.

## Reservations:

Reservations can be made online at [www.recreation.gov](http://www.recreation.gov) or by calling 1-877-444-6777.

### Recreation Information

For additional information and to obtain information about local conditions or restrictions, please call or visit these offices.

**Forest Headquarters**  
3644 Avtech Parkway  
Redding, CA 96002  
(530) 226-2500  
711 (TTY)

**Hayfork Ranger Station**  
P.O. Box 159  
Hayfork, CA 96041  
(530) 628-5227  
711 (TTY)

**McCloud Ranger Station**  
P.O. Box 1620  
McCloud, CA 96057  
(530) 964-2184  
711 (TTY)

**Mt. Shasta Ranger Station**  
204 West Alma  
Mt. Shasta, CA 96067  
(530) 926-4511  
711 (TTY)

**Shasta Lake Ranger Station**  
14225 Holiday Drive  
Redding, CA 96003  
(530) 275-1587  
711 (TTY)

















**Shasta Lake Visitor Center**  
14250 Holiday Road  
Redding, CA 96003  
(530) 275-1589

**Weaverville Ranger Station**  
P.O. Box 1190  
Weaverville, CA 96093  
(530) 623-2121  
711 (TTY)

**Yolla Bolla Ranger Station**  
2555 State Highway 36  
Platina, CA 96076  
(530) 352-4211  
711 (TTY)

**Shasta, Trinity & Lewiston Lakes  
Concessionaire:**  
Shasta Recreation Company  
14538 Wonderland Blvd.  
Redding, CA 96003  
(530) 275-8113

### Legend

 FS Campground	 Drinking Water
 FS Group Campground	 Swimming
 FS Dispersed Camping	 Watchable Wildlife
 FS Picnic Area	 Amphitheatre
 Off Highway Use	 Boat Ramp
 Shower Facilities	 Sanitation Disposal
 Marine Recreation Area	 Boat in Camping
 Hiking	 Lookout Tower

# Recreation Sites

## Shasta Lake area

\* denotes concessionaire operated facility.

Map grid (see Forest Map)  
 Elevation  
 Camping Units  
 Camp trailers (average max. length)  
 Picnic Units  
 Restrooms (Flush or Vault)  
 Daily Fee  
 Reservations Available  
 See legend on front of brochure

Fees: Campground (S = single site, D = double site, G = group site)  
 Boat Ramps (BR = use fee for ramp facilities)

Site Name	Map Grid	Elevation	Camping Units	Camp Trailers (avg. max. length)	Picnic Units	Restrooms (Flush or Vault)	Daily Fee	Reservations Available	Icons	Notes
Antlers campground & ramp*	L6	1100	59	30'		F/V	Y	Y		S = \$23, D = \$46, open March through October BR = \$14, Ramp useable to 75'
Arbuckle Flat boat in camp	N7	1085	11			V				Boat access only, no piped water
Bailey Cove campground & ramp*	L7	1085	7	30'		F	Y	Y		S = \$23, D = \$46, open year round BR = \$14, Ramp useable to 50'
Bailey Cove day use area*	L7	1085			9	F	Y			\$7, open year round
Beehive Point*	K7	1067		30'		V				S = \$11 Open May 15–Sept 11 (Day Use area -\$7.00)
Centimudi boat ramp*	K8	1085				F	Y			BR = \$14, Ramp useable to 210' feet
Chirpchatter	N6	1500	5			V				No water, open year round, <b>trailers not recommended on Fenders Ferry Road.</b>
Deadlun	B5	2750	25	24'		V				No water. Near Iron Canyon Reservoir (Open All Year)
Dekkas Rock group camp*	M6	1085		16'		V	Y	Y		\$140, Max. group size = 60, Reservation only
Dekkas Rock day use area*	M6	1085			5	V				Open year round
Ellery Creek*	M6	1085	19	30'		V	Y	Y		S = \$23, April 1–September 11
Fisherman's Point day use area*	L8	1100			7	F				Open year round
Green's Creek boat in camp	L7	1085	7			V				Boat access only, no piped water
Gregory Beach*	L6	1067		30'			Y			\$11, May 15–September 11 (Day Use Fee \$7.00)
Gregory Creek*	L6	1085	18	16'		F	Y			\$140, May 15–Sept 11 (subject to bald eagle closure)
Gooseneck boat in camp	K7	1050	12			V				Boat access only, no piped water
Hirz Bay campground & ramp*	L7	1100	48	30'		F	Y	Y		S = \$23, D = \$46 BR = \$14, Ramp useable to 115'
Hirz Bay group camp #1*	L7	1100		40'		V	Y	Y		\$140, Max group size = 120, Reservations only
Hirz Bay group camp #2*	L7	1100		40'		V	Y	Y		\$110, Max group size = 80, Reservation only
Jones Inlet*	M6	1067		30'		V	Y			\$11, open March 1–May 31, Shoreline camping, piped water (Day Use Fee \$7.00)
Jones Valley boat ramp*	M7	1067				F	Y			BR = \$14, Ramp useable to 210'
Lakeshore East*	K7	1100	24	30'		F	Y	Y		S = \$23, D = \$46, open year round
Lakeshore East, Yurts*	K7	1100	2	30'		F	Y	Y		Yurt—\$75, Deluxe Yurt \$85, open year round
Lower Jones Valley*	L7	1085	13	16'		V				S = \$22, D = \$44, open year round
Lower Salt Creek*	L7	1085		30'		V				\$11, open May 15–September 11 (Day Use Fee \$7)
Madrone	N6	1500	10			V				No water. Open year round, <b>Trailers not recommended on Fenders Ferry Road.</b>
Mariners Point*	K7	1085		16'		V	Y			\$100 each loop, open May 15–Sept. 11
McCloud Bridge*	M6	1085	14	16'		V				S = \$23, D = \$46, April 1– Oct. 31 (Day Use Fee \$7.00)
McCloud day use area*	M6	1085			5	V				April 1– Oct. 24
Moore Creek* (as needed for overflow)	M6	1085	12	16'		V	Y	Y		S = \$20 / G = \$140, Max group size = 90, Reservation only
Nelson Point* (as needed for overflow)	L7	1085	8	16'		V	Y	Y		S = \$12 / G = \$110, Max group size = 60, Reservation only
Packers Bay boat ramp*	L7	1067				F	Y			BR = \$14, Ramp useable to 115'
Pine Point* (as needed for overflow)	M6	1090	14	24'		V	Y			Family = \$20 / G = \$140, Max group size = 100, Reservation only
Ski Island boat in camp	L7	1085	29			V				Boat access only. No water
Sugarloaf boat ramp*	K7	1067				V	Y			BR = \$14, Ramp useable 75' - 160'
Upper Jones Valley*	M8	1100	8	16'		V				S = \$22 open as needed for overflow

# Recreation Sites

## Weaverville area

\* denotes concessionaire operated facility.

Prices updated June 2019

Map grid / (see Forest Recreation Map)  
 Elevation  
 Camping Units  
 Camp trailers (average maximum length)  
 Picnic Units  
 Restrooms (Flush or Vault)  
 Daily Fee  
 Reservations Available (877-444-6777)  
 See legend on front of brochure

Fees: S = Summer Rates,  
 W = Winter Rates

Site Name	Map Grid	Elevation	Camping Units	Camp Trailers (avg max length)	Picnic Units	Restrooms (Flush/Vault)	Daily Fee	Reservations Available	Notes
Ackerman*	G7	2000	51	40		F/V	Y	Y	▲ S = \$22 / \$44 , W = \$18, Water for toilets only, Call Ranger Station for open dates
Alpine View*	G6	2400	53	32		F/V	Y	Y	▲ \$22 / \$44, Boat ramp nearby. Season is 5/17-9/11.
Big Flat	F5	4200	5	30		V			▲ Open April 1 - September 11
Bowerman Boat Ramp*	G6	2400				F	Y		▲ \$10, Ramp useable to 50 feet
Bridge Camp*	F6	2700	10	40		V	Y		▲ \$12, Corral. Full services May 15-Oct 31 only
Bushytail*	G7	2500	11	20-40		F	Y	Y	▲ \$25 single site/non electric, \$45-65 site/electric, \$90 group site/electric, Season is 5/21- 10/31.
Captains Point	H7	2400	3			V			▲ Boat access only. No water system
Clark Springs*	G7	2400	20	16	34	F	Y		▲ Season is May 1 - Oct 31 Separate picnic area
Clear Creek	J6	3400	6	22		V			▲ No water system. Unpaved access road
Cooper Gulch*	G8	2000	5	16	1	V	Y		▲ \$22, Season Apr 1 - Oct 31 Separate picnic area
Eagle Creek*	H4	2800	17	35		V	Y		▲ \$15. Open 5/20-10/31
East Weaver*	F7	2500	10	25		V	Y		▲ Group Camp \$110, Max group size 80. Season 5/1-9/30
Fawn Group Camp*	G7	2500	60	37		F	Y	Y	▲ \$130 per loop, Max cap - 300, 3 loops -100 each, 5/1-9/30
Fairview Boat Ramp*	G7	2370				V	Y		▲ \$10, Ramp useable to 57 feet
Goldfield	G5	3000	6	16		V			▲ No water. Unpaved access road
Hayward Flat*	G7	2400	94	40		F	Y	Y	▲ \$22 / \$44, Season is 5/17-9/11.
Horse Flat	H4	3200	10	16		V			▲ No water system. Unpaved access road. Season 5/20 - 10/31
Jackass Springs	H6	2600	10	32		V			▲ No water system. Unpaved access road.
Mariners Roost	G7	2400	7			V			▲ Boat access only. No water system
Mary Smith*	G8	2000	11			F/V	Y	Y	▲ \$22 Tent camping only. \$115 Glamping tents (6) 4/1- 9/10 \$90 Glamping tents (6). 9/11-10/21
Minersville*	G7	2400	17	36		V	Y	Y	▲ \$10 / \$15 / \$20 / \$25, . Ramp useable year round down to 200 feet, \$10 fee. Call for winter rates.
Pine Cove Boat Ramp*	G7	2000			2	V	Y		▲ \$7, Year around boat ramp. Fishing deck
Preacher Meadow*	H6	2900	45	40		V	Y		▲ \$15 - Open NLT July 4th and closing before October 31
Ridgeville	G7	2400	7			V			▲ Boat access only. No water system. 7 camping units.
Ridgeville Island	G7	2400	3			V			▲ Boat access only. No water system
Rush Creek*	F7	2400	10	16		V	Y		▲ \$10 No water system. Season is 5/24-9/03.
Scott Mountain	H3	5400	5	15		V			▲ No water system. Pacific Crest Trail access. 5 camping units.
Stoney Creek Group Camp*	G7	2400	10			F	Y	Y	▲ \$110, Maximum capacity: 60. 10 parking spurs open 5/1-9/30
Stoney Creek Swim Area*	G7	2400			4	F	Y		▲ \$7, Day use only with fee. Season is 5/20-9/12.
Stoney Point*	G7	2400							▲ Closed.
Stuart Fork Boat Ramp*	G7	2400				V	Y		▲ \$7, Ramp useable to 32 feet
Tanbark Picnic Area	F7	2400			8	V			▲ Day use only
Tannery Gulch*	G7	2400	78/4M	40		F	Y	Y	▲ \$22/ \$44, Amphitheater Programs, Beach, Boat Ramp (Tannery only). Season is 5/17-9/30.
Trinity Center Boat Ramp*	H6	2400				F	Y		▲ \$7, Ramp useable to 70 feet
Trinity River*	H5	3000	7	35		V	Y		▲ \$10 reduced fee, no water

Water availability may change due to drought.

# Recreation Sites

## Yolla Bolla (Platina) area

	Map grid (see Forest)	Elevation	Camping Units	Camp trailers (average maximum length)	Picnic Units	Restrooms (Flush or Vault)	Daily Fee	Reservations Available	See legend on front of brochure	Fees & Remarks
Basin Gulch	F11	2700	13	20		V	Y		▲	\$10 fee. No water system.
Beegum Gorge	F11	2200	2			V			▲	No water system. Camp trailers not recommended
Deerlick Springs	F10	3100	13			V			▲	No water system.
Gemmill Gulch Picnic Area	E10	2600			4	V			▲	No water system. No overnight camping.
Tomhead Saddle	G12	5600	5			V			▲	No water system. Horse corral. Yolla Bolla Wilderness access
White Rock	E12	4800	3						▲	No water system.

## Hayfork area
















Big Slide	B8	1250	8			V			▲	No water system. Beach.
Forest Glen	C10	2300	15	16	2	V	Y		▲	\$12 fee. Open Memorial Day to Labor Day
Hell Gate	C10	2300	17	16	3	V	Y		▲	\$6 fee. Beach. No potable water. Open Memorial Day to Labor Day
Little Rock Picnic Area	B8	1250			2	V			▲	No water system. Beach
Natural Bridge Picnic Area	E10	3000			2	V			▲	Historic site. No water system. Unpaved access
Philpot	D10					V			▲	Unpaved access. No water system. Open Memorial Day to Labor Day
Scott Flat	C10	2300	10	20		V			▲	Unpaved access. Beach. Trailhead for South Fork National Recreation Trail. No water system
Slide Creek	B8	1250	5			V			▲	No water system
Shiell Gulch	E10	2600	5		2	V			▲	Unpaved. No water system. Restroom open Memorial Day to Labor Day, Chancellula Wilderness nearby

## Big Bar area








Big Bar Picnic Area	D8	1200							▲	No potable water or restroom
Big Flat	D7	1300	10	22		V	Y		▲	\$6 fee. No potable water. Open Memorial Day to Labor Day
Burnt Ranch	B7	1000	16	25		V	Y		▲	\$6 fee. No potable water. Open Memorial Day to Labor Day
Cedar Flat Picnic Area	B7	1000			2	V			▲	River access. Restroom open Memorial Day to Labor Day
Denny	B6	1400	5	22		V			▲	No potable water
Hayden Flat	C7	1200	35	25		V	Y	Y	▲	\$12 single site fee, River access. \$40 group fee, Reservations for groups only. Upper Hayden Loop open Memorial Day to Labor Day Lower Loop open year round
Hobo Gulch	D6	3000	10			V			▲	No water.
Pigeon Point	D7	1100	7	22		V	Y	Y	▲	\$12 single site fee. River access \$75 group fee, Reservations for groups only. No potable water
Ripstein	E6	2600	10			V			▲	No potable water
Skunk Point Group Camp	D7	1200	2			V	Y	Y	▲	\$40 group fee, Reservations only. No potable water
White's Bar Picnic Area	C7	1200			5	V			▲	River access Restroom open Memorial Day to Labor Day

# Recreation Sites

## McCloud area

	Map grid (see Forest Recreation Map)	Elevation (feet)	Camping Units	Camp trailers (average maximum length)	Picnic Units	Restrooms (Flush or Vault)	Daily Fee	Reservations Available	See legend on front of brochure	Fees & Remarks
AH-DI-NA	M5	2300	17	No		F	Y		 	\$10. Access includes 4 miles of unpaved roads. Trailers not recommended.
Algoma	N3	3800	8	24		V				
Ash Camp	N5	2500	4-5	No		V		N		No water available, no garbage pick up.
Camp 4 Group Campground		3500	1	35		V	Y	Y		\$30. Site offers vault toilets, bear proof garbage cans, but has no water. Reservations can be submitted through reserveamerica.com or recreation.gov. There is a day use area at Camp 4, take the left fork at the sign. Hours for day use are 8 a.m. to 4 p.m. No overnighting allowed without valid reservation.
Cattle Camp	N3	3700	27	32		V	Y		 	\$15
Fowlers Camp	M3	3400	39	32		V	Y		 	\$15
Harris Spring	O2	4800	15	32		V				No water available.
Lower Falls Picnic Area	M3	3400	N/A	N/A	9	V			 	
Lake McCloud Boat Ramp	M4	3000	N/A	N/A		V	Y			\$5 daily/\$25 annually.
Star City Creek Dispersed	N4	3000	10	No		None		N		No amenities, walk in from road, primitive.
Trout Creek	N2	4800	10			V				Access includes 1 mile of unpaved road.

## Mt. Shasta area

Castle Lake	J4	5280	6	10		V				
Gumboot	I4	6080	4	12		V				
McBride Springs	K3	4880	14	16		V	Y		 	\$10. Open mid May.
Panther Meadows walk in campground	L3	7450	15	N/A		V				Walk in campground
Sims Flat	K5	1600	19	16	5	F/V	Y		 	\$15. Open end of April.