












Noisy John Fire Salvage Timber Sale
Colville National Forest
Sullivan Lake Ranger District

Legend

-  Sale Area Boundary B1.1
-  Painted Boundary B1.1, B2.3
-  Subdivision Boundary B1.1
-  Subdivision Number B.1
-  Protect Improvements-Gate B6.22
-  Reserve Trees C2.3#, C6.32#
-  Protect Improvements - Bridge B6.22
-  Protect Streamcourse, Block Marks Upper Limit B6.5
-  Existing Transportation System C5.12#
-  Existing Road Public Use Restriction C5.12#
-  Existing Road, Hauling Restriction C5.12#

For subdivisions that have a road as a boundary (as shown on this map), the official boundary is the edge of the road on the unit side. The farthest boundary will parallel the road and would be measured perpendicular to the road on the horizontal plane at a distance of 150 feet from the edge of the road prism B1.1

Some portions of subdivision boundaries have been painted (as shown on this map).

This contract is in Industrial Fire Precaution Class Zone 688

Subdivision	Acres	Cutting Designation	Harvest Method
1	8	DxSpp	Yoder
2	1	DxSpp	Yoder
3	3	DxSpp	Yoder
4	2	DxSpp	Yoder
5	2	DxSpp	Yoder
6	6	DxSpp	Yoder
7	38	DxSpp	Yoder

DxSpp Designation by Species and Diameter C2.352#
Yoder C6.41#

T38N R44E