











Recent Activity

-  Controlled Burn
-  Wildlife Opening
-  National Forest Land
-  Watson Springs
-  Wildlife Management Area
-  City

-  Boating Site
-  Campground
-  Interpretive Site
-  Target Range
-  Trailhead
-  Open Forest Service Road
-  Seasonally Open Forest Service Road
-  Hiking Trail
-  Horse Trail
-  OHV Trail



<http://www.eregulations.com/georgia/hunting/>

Data shown on this map are for reference only. The Forest Service strives to obtain accurate and precise data; however, there are likely some errors in these data.

