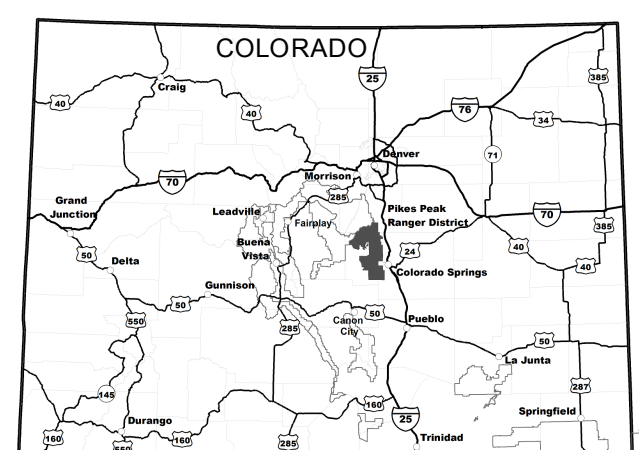


# Motor Vehicle Travel Map

## VICINITY MAP



## INFORMATION SOURCES

Pikes Peak Ranger District  
601 South Weber Street  
Colorado Springs, CO 80903  
(719) 636-1602

www.fs.usda.gov/goto/psicc/pikepeak

Forest Supervisor  
Pike and San Isabel National Forests  
Cimarron and Comanche National Grasslands  
2840 Kachina Drive  
Pueblo, CO 81008  
(719) 553-1400

In case of Emergency: Dial 911



## PROHIBITIONS

It is prohibited to possess or operate a motor vehicle on National Forest System lands on the Pikes Peak Ranger District other than in accordance with these designations (36 CFR 261.13).

Violators of 36 CFR 261.13 are subject to a fine of up to \$5,000, imprisonment for up to 6 months, or both (18 U.S.C. 3571e). This prohibition applies regardless of the presence or absence of signs.

This map does not display nonmotorized uses, over-snow vehicle uses, or other facilities and attractions on the Pikes Peak Ranger District. Obtain forest visitor information from the local national forest office.


Designated roads, trails and areas may also be subject to temporary, emergency closures. As a visitor, you must comply with signs notifying you of such restrictions. A national forest may issue an order to close a road, trail or area on a temporary basis to protect the life, health, or safety of forest visitors or the natural or cultural resources in these areas. Such temporary and/or emergency closures are consistent with the Travel Management Rule (36 CFR 212.52 (b), 36 CFR 261 (support B)). The designation "road or trail open to all motor vehicles" does not supersede State traffic law.

In accordance with Federal civil rights law and U.S. Department of Agriculture (USDA) civil rights regulations and policies, the USDA, its Agencies, offices, and employees, and institutions participating in or administering USDA programs are prohibited from discriminating based on race, color, national origin, religion, sex, gender identity (including gender expression), sexual orientation, disability, age, marital status, family/parental status, income derived from a public assistance program, political beliefs, or reprisal or retaliation for prior civil rights activity, in any program or activity conducted or funded by USDA (not all bases apply to all programs). Remedies and complaint filing deadlines vary by program or incident.

Persons with disabilities who require alternative means of communication for program information (e.g., Braille, large print, audiotape, American Sign Language, etc.) should contact the responsible Agency or USDA's TARGET Center at (202) 720-2600 (voice and TTY) or contact USDA through the Federal Relay Service at (800) 877-8339. Additionally, program information may be made available in languages other than English.

To file a program discrimination complaint, complete the USDA Program Discrimination Complaint Form, AD-3027, found online at [http://www.asc.usda.gov/complaint\\_filing\\_cust.html](http://www.asc.usda.gov/complaint_filing_cust.html) and at any USDA office or write a letter addressed to USDA and provide in the letter all of the information requested in the form. To request a copy of the complaint form, call (866) 632-9992. Submit your completed form or letter to USDA by: (1) mail: U.S. Department of Agriculture, Office of the Assistant Secretary for Civil Rights, 1400 Independence Avenue, SW, Washington, D.C. 20250-9410; (2) fax: (202) 680-7442; or (3) email: [program.intake@usda.gov](mailto:program.intake@usda.gov)

USDA is an equal opportunity provider, employer, and lender.



## PURPOSE AND CONTENTS OF THIS MAP

The designations shown on this motor vehicle travel map (MVTM) were made by the responsible official pursuant to 36 CFR 212.51, and will remain in effect until superseded by the next year's MVTM.

It is the responsibility of the user to acquire the current travel information. This MVTM is not the official Motor Vehicle Use Map (MVUM), yet it shows the National Forest System roads, National Forest System trails, and the areas on National Forest System lands in the Pikes Peak Ranger District that are designated for motor vehicle use pursuant to 36 CFR 212.51. This MVTM also identifies the vehicle classes allowed on each route and in each area, and any seasonal restrictions that apply on those routes and in those areas. In addition to showing everything that is on the MVUM, this MVTM also shows BLM lands and State lands outside the forest boundary, plus other information to help navigate on the forest.

Designation of a road, trail, or area for motor vehicle use by a particular class of vehicle under 36 CFR 212.51 should not be interpreted as encouraging or inviting use or implying that the road, trail, or area is passable, actively maintained, or safe for travel. Motor vehicle designations include parking along designated routes and at facilities associated with those routes when it is safe to do so and when not causing damage to National Forest System resources. Seasonal weather conditions and natural events may temporarily close roads and trails impassable for extended periods. Designated areas may contain dangerous or impassable terrain. Many designated roads and trails may be passable only by high-clearance vehicles or four-wheel-drive vehicles. Maintenance of designated roads and trails will depend on available resources, and many may receive little maintenance.

This motor vehicle travel map identifies those roads, trails, and areas designated for motor vehicle use under 36 CFR 212.51 for the purpose of enforcing the prohibition at 36 CFR 261.13. This is a limited purpose. The other public roads are shown for information and navigation purposes only and are not subject to designation under the Forest Service travel management regulation.

These designations apply only to National Forest System roads, National Forest System trails, and areas on National Forest System lands.

## LEGEND

- Roads Open to Highway/Legal Vehicles
- Roads Open to All Vehicles
- Trails Open to Vehicles 50" or Less in Width
- Trails Open to Motorcycles Only
- Special Vehicle Designation (See Blanket Statements)
- Seasonal Designation (See Blanket Statements)
- Interstate Highways, U.S. State, County & Other Public Roads
- Interstate Route Symbol
- U.S. Highway Route Symbol
- State Highway Route Symbol
- County Road Number
- Other Public Trails
- Short Route Identifier
- Major Streams
- Mountain Peaks
- FS Campgrounds
- FS Picnic Areas
- FS Motorized Trailheads
- Cities, Towns
- Forest or Unit Boundary
- National Forest System Lands
- Non-National Forest System Lands within the National Forest
- BLM Lands
- State Lands
- State Wildlife Areas
- County Boundary
- Township and Range Lines
- Section Lines
- Lakes and Rivers

Scale: 1:70,000



## PIKES PEAK RANGER DISTRICT BLANKET STATEMENTS FOR TRAVEL MANAGEMENT

### SEASONAL AND SPECIAL VEHICLE DESIGNATIONS

**National Forest System Road 300 (from MP 35.80 to MP 36.49) is marked with a seasonal and special vehicle designation and is open to vehicles 50" or less in width from 12/1 through 4/1. From 4/2 through 11/30, this road is open to highway legal vehicles only.**

**National Forest System Road 348 (from MP 4.48 to MP 6.86) is marked with a seasonal designation and is open to vehicles 50" or less in width from 12/1 through 4/1. From 4/2 through 11/30, this road is open to all vehicles.**

**National Forest System Road 333 is marked with a seasonal designation and is open to highway legal vehicles only from 5/1 through 9/30.**

**National Forest System Road 349 (from MP 0.00 to MP 0.97) is marked with a special vehicle designation and is open only to vehicles 50" or less in width.**

**National Forest System Road 370 (from MP 5.66 to MP 14.20) is marked with a special vehicle designation and is open only to vehicles 50" or less in width.**

### MAP REVISIONS

The designations shown on this map will remain in effect until revised with the publication of a new map. In January of each year, this motor vehicle travel map will either be revised with the publication of a new map, or it will be validated for the new year by the Ranger District with a red stamp that shows: "Valid for Year 20\_\_".

### PARKING/DISPERSED CAMPING ON THE PIKE NATIONAL FOREST:

- Where designated parking areas are not available, and where not specifically prohibited, unsafe, or causing resource damage, parking on National Forest System lands within one vehicle length off of designated routes is authorized.
- Dispersed camping is authorized on National Forest System lands except in specially designated areas that are closed to dispersed camping.
- Motorized dispersed camping is authorized within one vehicle length off of designated National Forest System routes, where not specifically prohibited, unsafe, or causing resource damage.
- Check with the local National Forest District office for current information on areas closed to camping and for other travel management information.

### MVTM DISCLAIMER

Disclaimer: GIS data and product accuracy may vary. The Forest Service reserves the right to correct, update, modify, or replace GIS products without notification. For more information, contact the Pike and San Isabel NF, Cimarron & Comanche NG, Pueblo, CO. (719) 553-1400.

### NOTE #1

Teller County Ordinance No.19 and Resolution No.05-27-2004 allow for the operation of unlicensed OHVs on designated county roads. See [www.co.teller.co.us](http://www.co.teller.co.us) for additional information.

### NOTE #2

Check with [www.fs.usda.gov/psicc](http://www.fs.usda.gov/psicc), Alerts and Notices tab, for the current status of Wye campground, and for other temporary closures and prohibitions.

## OPERATOR RESPONSIBILITIES

Operating a motor vehicle on National Forest System roads, National Forest System trails, and in areas on National Forest System lands carries a greater responsibility than operating that vehicle in a city or other developed setting. Not only must you know and follow all applicable traffic laws, you need to show concern for the environment as well as other forest users. The misuse of motor vehicles can lead to the temporary or permanent closure of any designated road, trail, or area. As a motor vehicle operator, you are also subject to State traffic law, including State requirements for licensing, registration, and operation of the vehicle in question.

Motor vehicle use, especially off-highway vehicle use, involves inherent risks that may cause property damage, serious injury, and possibly death to participants. Drive cautiously and anticipate rough surfaces and features, such as snow, mud, vegetation, and water crossings common to remote driving conditions. By your participation, you voluntarily assume full responsibility for these dangers, risks, and dangers. Take care at all times to protect yourself and those under your responsibility.

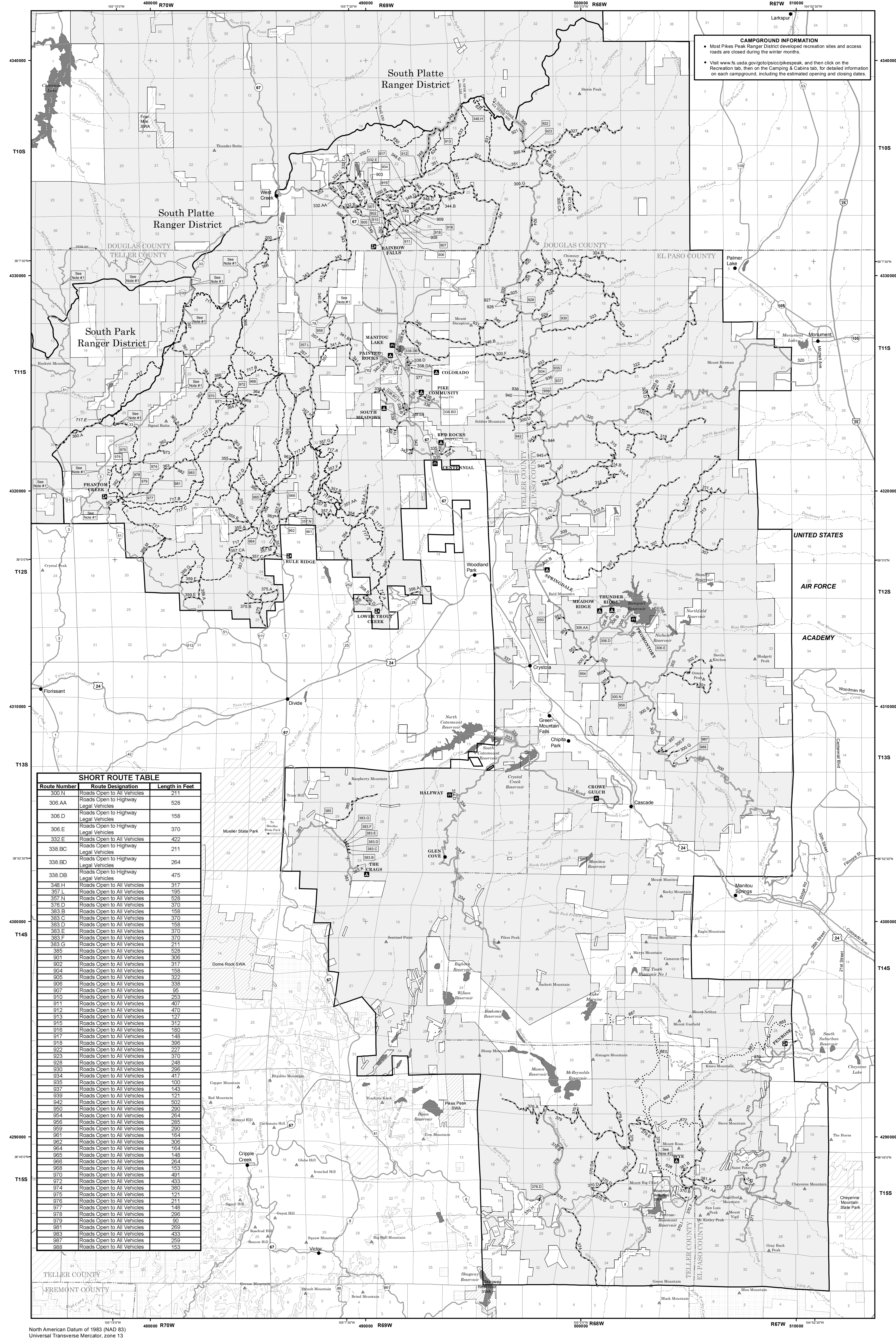
Much of the Pikes Peak Ranger District is remote. Medical assistance may not be readily available. Cellular telephones do not work in many areas of the Pikes Peak Ranger District. Take adequate food, water, first-aid supplies, and other equipment appropriate for the conditions and expected weather.

**ALWAYS REMEMBER TO RESPECT PRIVATE LAND! PROTECT YOUR PRIVILEGE. STAY ON DESIGNATED ROADS AND TRAILS AND IN DESIGNATED AREAS.**

Read and understand this map in its entirety. If you have questions, please contact the Pikes Peak Ranger District for clarification.

## EXPLANATION OF LEGEND ITEMS

- Roads Open to Highway/Legal Vehicles Only:**
  - These roads are open only to motor vehicles licensed under State law for general operation on all public roads within the state.
  - Roads Open to All Vehicles: These roads are open to all motor vehicles, including smaller off-highway vehicles that may not be licensed for highway use (but not to oversize or overweight vehicles under State traffic law).
  - Trails Open to Vehicles 50 inches or Less in Width: These trails are open only to motor vehicles less than 50 inches in width at the widest point on the vehicle.
  - Trails Open to Motorcycles Only: These trails are open only to motorcycles. Sidecars are not permitted.
  - Special Vehicle Designation: This symbol indicates the road or trail is open to classes of vehicles other than those listed above. Refer to the Blanket Statements for Travel Management for further instructions.
  - Seasonal Designation: This symbol, used in conjunction with one of the other road or trail symbols, indicates that the road or trail is open only during certain portions of the year. Refer to Blanket Statements for Travel Management for further instructions.
- Other Public Roads and Trails:**
  - Interstate Highways, U.S. State, County & Other Public Roads
  - Other Public Trails
- Other Public Roads and Trails:**
  - These symbols are used to show routes the Forest Service does not have jurisdiction over and has not designated for motorized use. These symbols are part of the reference layers showing connections to towns and cities outside the forest boundary.
- Short Route Identifier:**
  - This symbol is used for roads that are too short to show a symbol type on the map. The symbol contains the number of the road or trail. Users should refer to the corresponding number in the Short Route Table for designation information.
- Motorized Trail Access:**
  - This symbol indicates a trailhead for access to a motorized route. Not all motorized routes have trailheads and those that do may range from primitive to developed.



**CAMPGROUND INFORMATION**

- Most Pikes Peak Ranger District developed recreation sites and access roads are closed during the winter months.
- Visit [www.fs.usda.gov/goto/psicc/pikepeak](http://www.fs.usda.gov/goto/psicc/pikepeak), and then click on the Recreation tab, then on the Camping & Cabins tab, for detailed information on each campground, including the estimated opening and closing dates.

Route Number	Route Designation	Length in Feet
300 N	Roads Open to All Vehicles	211
306 AA	Roads Open to Highway Legal Vehicles	528
306 D	Roads Open to Highway Legal Vehicles	158
306 E	Roads Open to Highway Legal Vehicles	370
332 E	Roads Open to All Vehicles	422
338 BC	Roads Open to Highway Legal Vehicles	211
338 BD	Roads Open to Highway Legal Vehicles	264
338 DB	Roads Open to Highway Legal Vehicles	475
348 H	Roads Open to All Vehicles	317
357 L	Roads Open to All Vehicles	195
357 N	Roads Open to All Vehicles	628
376 D	Roads Open to All Vehicles	370
383 B	Roads Open to All Vehicles	158
383 C	Roads Open to All Vehicles	370
383 D	Roads Open to All Vehicles	158
383 E	Roads Open to All Vehicles	370
383 F	Roads Open to All Vehicles	370
383 G	Roads Open to All Vehicles	241
383	Roads Open to All Vehicles	528
901	Roads Open to All Vehicles	306
902	Roads Open to All Vehicles	317
904	Roads Open to All Vehicles	158
905	Roads Open to All Vehicles	322
906	Roads Open to All Vehicles	338
907	Roads Open to All Vehicles	96
910	Roads Open to All Vehicles	253
911	Roads Open to All Vehicles	407
912	Roads Open to All Vehicles	470
913	Roads Open to All Vehicles	127
915	Roads Open to All Vehicles	312
916	Roads Open to All Vehicles	160
917	Roads Open to All Vehicles	148
918	Roads Open to All Vehicles	396
922	Roads Open to All Vehicles	227
923	Roads Open to All Vehicles	164
928	Roads Open to All Vehicles	248
930	Roads Open to All Vehicles	296
934	Roads Open to All Vehicles	417
935	Roads Open to All Vehicles	100
937	Roads Open to All Vehicles	143
939	Roads Open to All Vehicles	121
942	Roads Open to All Vehicles	502
950	Roads Open to All Vehicles	290
954	Roads Open to All Vehicles	264
956	Roads Open to All Vehicles	285
959	Roads Open to All Vehicles	290
961	Roads Open to All Vehicles	164
962	Roads Open to All Vehicles	306
964	Roads Open to All Vehicles	164
965	Roads Open to All Vehicles	148
966	Roads Open to All Vehicles	264
968	Roads Open to All Vehicles	153
970	Roads Open to All Vehicles	493
972	Roads Open to All Vehicles	433
974	Roads Open to All Vehicles	350
975	Roads Open to All Vehicles	121
976	Roads Open to All Vehicles	211
977	Roads Open to All Vehicles	148
978	Roads Open to All Vehicles	256
979	Roads Open to All Vehicles	370
981	Roads Open to All Vehicles	269
983	Roads Open to All Vehicles	433
987	Roads Open to All Vehicles	259
988	Roads Open to All Vehicles	153