

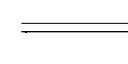







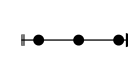







**Cubby Stewardship Sale
Contract Area and Slash Disposal Map
Three Rivers Ranger District
Colville National Forest
page 1 of 1**

Legend

-  Contract Area Boundary, B.1
-  Subdivision Boundary, B.1
-  Existing Transportation System, F.1.2
-  Specified Road Reconstruction, F.2, A.7
-  Unsuitable for Hauling prior to reconstruction, K-F.1.2# A.7
-  Subdivision, C.3
-  Reserve Trees, K-C.3#, K-G.3.2#
-  Protect Known Survey Monument, G.2.3
-  Protect Improvements - Fence, K-G.2.2#
-  Tractor Fireline, K-G.9#, Attachment A
-  Protect Streamcourse, G.5
-  Snow Cap Pit
-  Winter Log K-G.3.1.5#
-  Cut-To-Length K-G.4.2#, K-G.3.1.5#
-  Forwarder K-G.4.2#
-  Leave Tree Mark K-C.3.5.7#

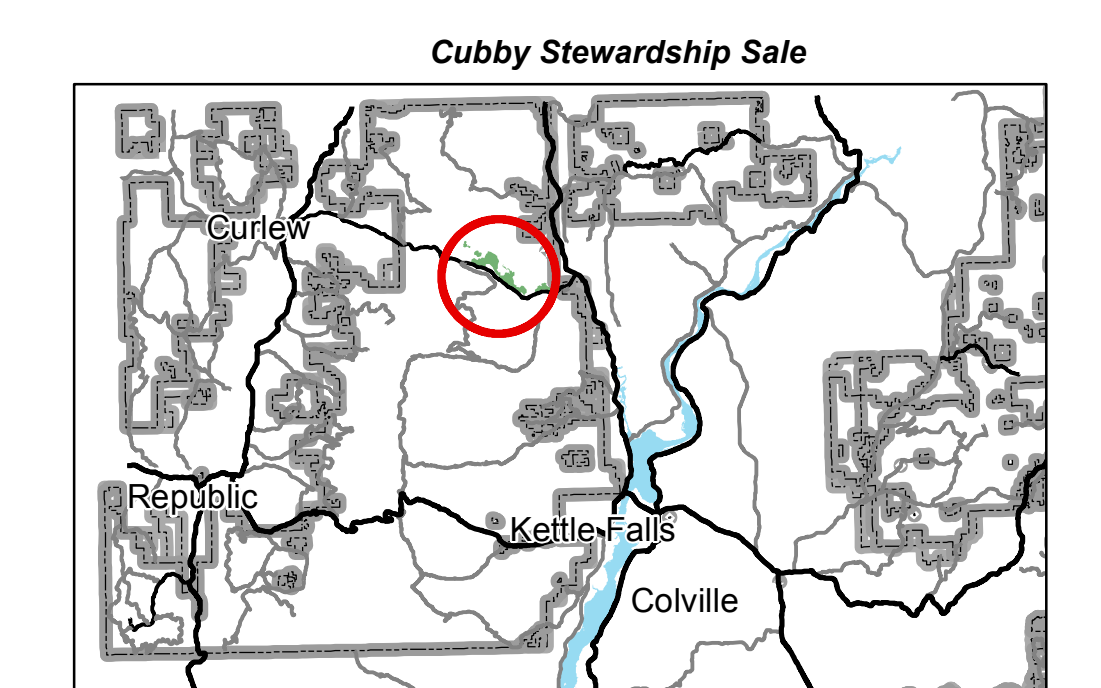
Notes

Industrial Fire Precaution Class Zone is 686. K-H.7.2

Landings, temporary roads, and skid trails are to be scarified to a depth of 4 inches and seeded where designated. K-G.6.0#

Mandatory Stewardship Project #002 Tractor Fireline under provision K-G.9# and Attachment A is found in the above legend and on the map.

Subdivision B.1	Acres	Designation	Restrictions K-G.3.1.5#	Mandatory Projects K-G.9#
137	37	LTM		
23	35	LTM		1
27	25	LTM		1
29	57	LTM		
30	167	LTM		1
31	165	LTM		1
32	66	LTM		1
35	14	LTM		
36	33	LTM		
37	21	LTM		1
38	122	LTM	W/CTL/F	
39	40	LTM		1
40	84	LTM		
41	36	LTM		
42	13	LTM		1
420	41	LTM		
45	60	LTM		
46	87	LTM		
460	79	LTM		
829	35	LTM		
830	29	LTM		
832	7	LTM		
833	9	LTM		
836	7	LTM	W/CTL/F	
837	26	LTM		



01/18/2018 jcd

1:12,645

