











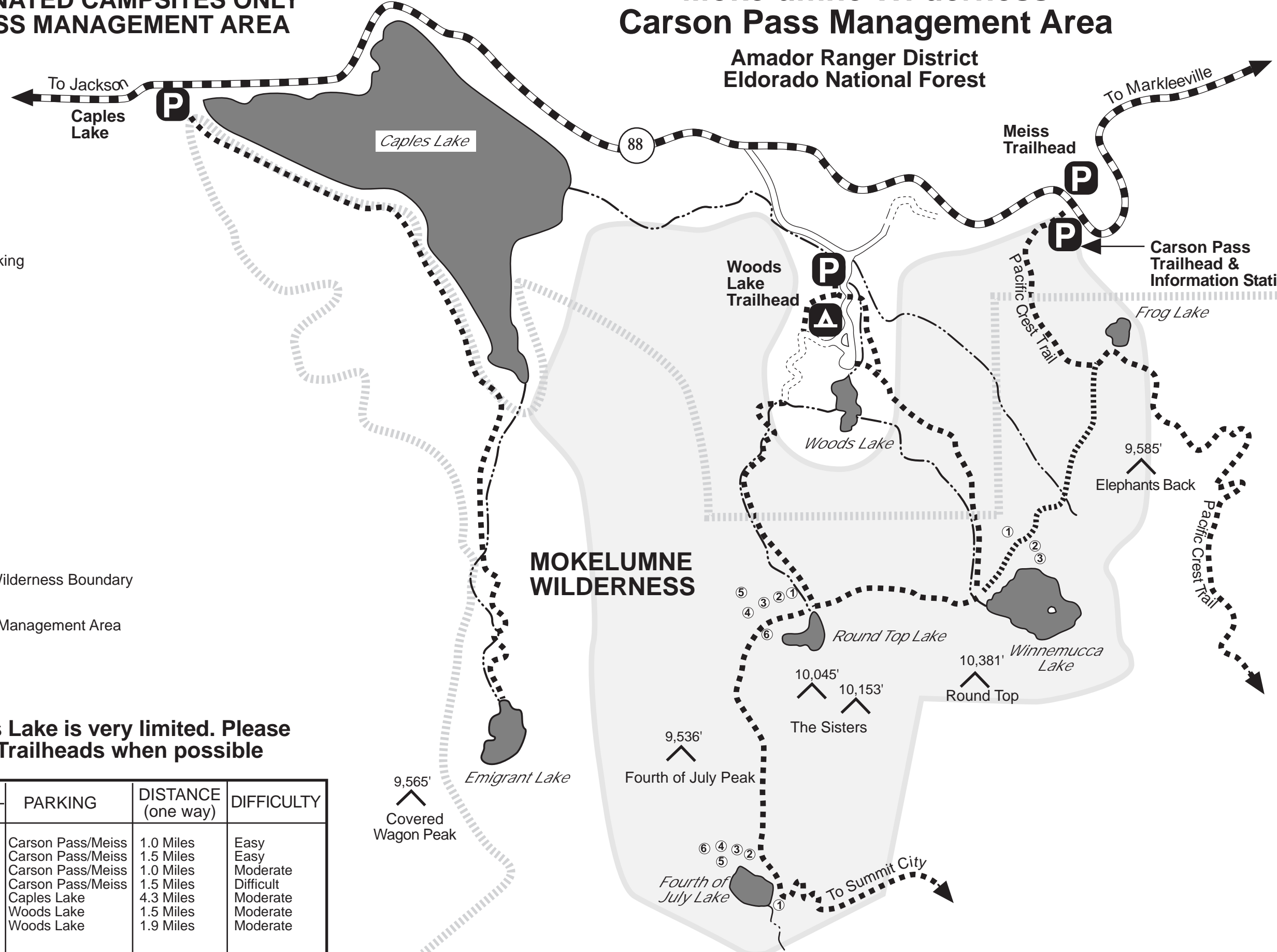
**CAMPING IN DESIGNATED CAMPSITES ONLY
IN THE CARSON PASS MANAGEMENT AREA**

**Mokelumne Wilderness
Carson Pass Management Area**

Amador Ranger District
Eldorado National Forest

LEGEND

-  Campground
-  Trailhead Parking
-  Campsite
-  Trail
-  Stream
-  Paved Road
-  Dirt Road
-  Highway 88
-  Mokelumne Wilderness Boundary
-  Carson Pass Management Area



NOTE: Parking at Woods Lake is very limited. Please use Carson Pass/Meiss Trailheads when possible

DESTINATION		PARKING	DISTANCE (one way)	DIFFICULTY
From	To			
Carson Pass Trailhead	Frog Lake	Carson Pass/Meiss	1.0 Miles	Easy
Frog Lake	Winnemucca Lake	Carson Pass/Meiss	1.5 Miles	Easy
Winnemucca Lake	Round Top Lake	Carson Pass/Meiss	1.0 Miles	Moderate
Round Top Lake	Fourth of July Lake	Carson Pass/Meiss	1.5 Miles	Difficult
Caples Lake Trailhead	Emigrant Lake	Caples Lake	4.3 Miles	Moderate
Woods Lake Trailhead	Winnemucca Lake	Woods Lake	1.5 Miles	Moderate
Woods Lake Trailhead	Round Top Lake	Woods Lake	1.9 Miles	Moderate