



## ORDER 18-2014-04-05

## MT. JEFFERSON WILDERNESS

**Deschutes National Forest**  
**Willamette National Forest**  
**Mt. Hood National Forest**

Pursuant to 36 CFR 261.50(a) and (b), the following acts are prohibited on the areas and trails described in this order within the Mt. Jefferson Wilderness, which lies within the Deschutes, Willamette, and Mt. Hood National Forests. This order will become effective upon signature and will remain in effect until rescinded.

- (1) Entering or being in the wilderness each year between 12:01 A.M. the Friday before Memorial Day, through 11:59 P.M. October 31<sup>st</sup> without a permit specifically authorizing entry or being in the wilderness.
 

**§36 CFR 261.57(a)**
- (2) Entering or being in the Pamela Lake Limited Entry Area without a permit specifically authorizing such entry.
 

**§36 CFR 261.57(a)**  
**See attached map, (Exhibit A)**
- (3) Entering or being in the wilderness as part of a group or assemblage of more than twelve (12) people or with more than twelve (12) head of stock.
 

**§36 CFR 261.57(a)**
- (4) Possessing or using wagons, game carts, wheelbarrows or other wheeled vehicles within the wilderness.
 

**§36 CFR 261.57(h)**
- (5) Hitching, tethering, picketing or otherwise securing any pack or saddle livestock within 200 feet, slope distance, of the high water mark of any permanent lake, stream, pond, spring, or system trail.
 

**§36 CFR 261.58(aa)**
- (6) Building, attending, maintaining or using a fire, campfire or stove, except for stoves fueled with liquid or compressed gas, at the following locations:
 

**§36 CFR 261.52(a)**

  - a) Within 100 feet, slope distance, of the high water mark of any permanent lake, stream or spring or system trail;
  - b) Within ¼ mile of the following lakes:
    - a. Table Lake, (Deschutes National Forest)
    - b. Rockpile Lake, (Deschutes National Forest)
    - c. Marion Lake, (Willamette National Forest) **See attached map, (Exhibit D)**
    - d. Ann Lake, (Willamette National Forest) **See attached map, (Exhibit D)**
  - c) Within the general area commonly referred to as Jefferson Park on the northern flank of Mt. Jefferson, (Willamette National Forest) **See attached map, (Exhibit B)**
- (7) Grazing or tethering livestock for more than four hours within ¼ mile of the shorelines of Marion or Ann Lakes.
 

**Grazing** **§36 CFR 261.57(e)**  
**Tethering, hobbling** **§36 CFR 261.58(aa)**

(8) Storing equipment, personal property or supplies within the wilderness for more than 48 hours. §36 CFR 261.57(f)

(9) Camping or being within areas posted as closed for rehabilitation.
Camping §36 CFR 261.58 (e)
Being in a posted rehab area §36 CFR 261.57(a)

(10) Camping in the following areas: Camping §36 CFR 261.58 (e)

(a) Within 250 feet, slope distance, of the high water mark of the following lakes, unless within fifteen (15) feet, slope distance, of a sign or post designating an approved campsite:

- 1. Duffy Lake 6. Rock Lake
2. Pamela Lake 7. Russell Lake
3. Scout Lake 8. Wasco Lake
4. Bays Lake 9. Square Lake
5. Park Lake

(b) Between the southwest shoreline of Ann Lake and 100 feet, slope distance, of trail #3436 from the outlet of Ann Lake, southeasterly to the rockslide. See attached map, (Exhibit C)

(c) From the junction of trails #3422 / 3495 along the northwest shoreline of Marion Lake to, and including, the peninsula located approximately 1/4 mile south from the junction of trails # 3495 / 3436. See attached map, (Exhibit C)

Pursuant to Title 36 CFR §261.50(e), the following persons are exempt from this Order:

(1) Any person with a permit specifically authorizing the otherwise prohibited act or omission.

(2) Any Federal, State, or local official or member of an organized rescue or firefighting force in the performance of an official duty.

Handwritten signature of John Allen
John Allen
Forest Supervisor
Deschutes National Forest
Date 7/1/14

Handwritten signature of Meg Mitchell
Meg Mitchell
Forest Supervisor
Willamette National Forest
Date 6/30/14

Handwritten signature of Lisa A. Northrop
Lisa A. Northrop
Forest Supervisor
Mt. Hood National Forest
Date 6/30/2014

R. 8 E.


R. 7 E.

T. 10 S.

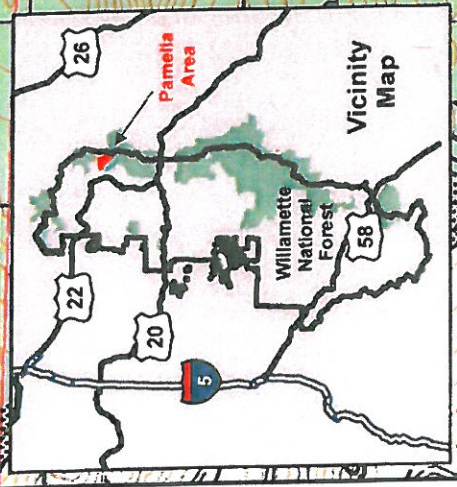
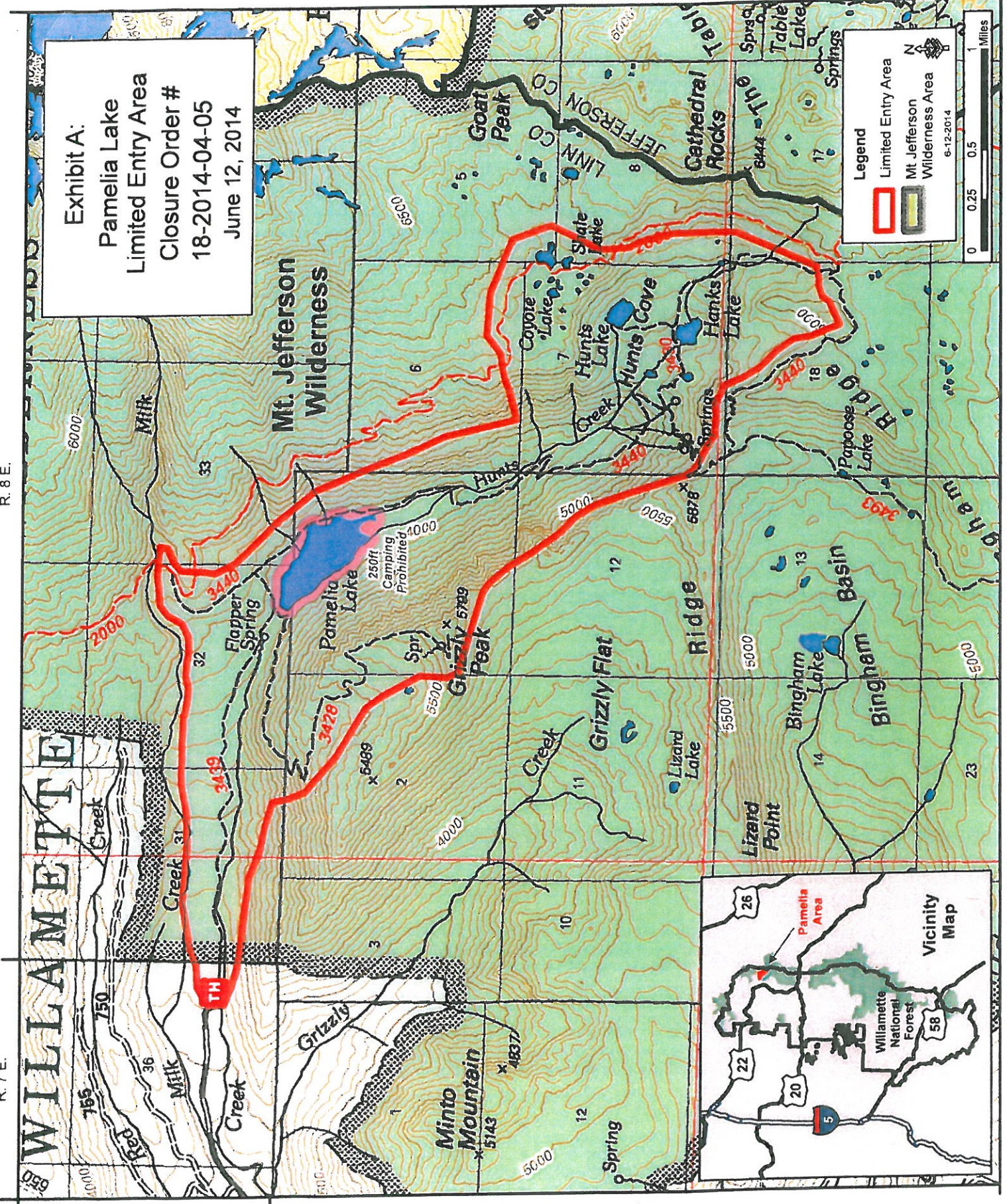
T. 11 S.

Exhibit A:  
 Pamela Lake  
 Limited Entry Area  
 Closure Order #  
 18-2014-04-05  
 June 12, 2014

**Legend**

-  Limited Entry Area
-  Mt Jefferson Wilderness Area

6-12-2014

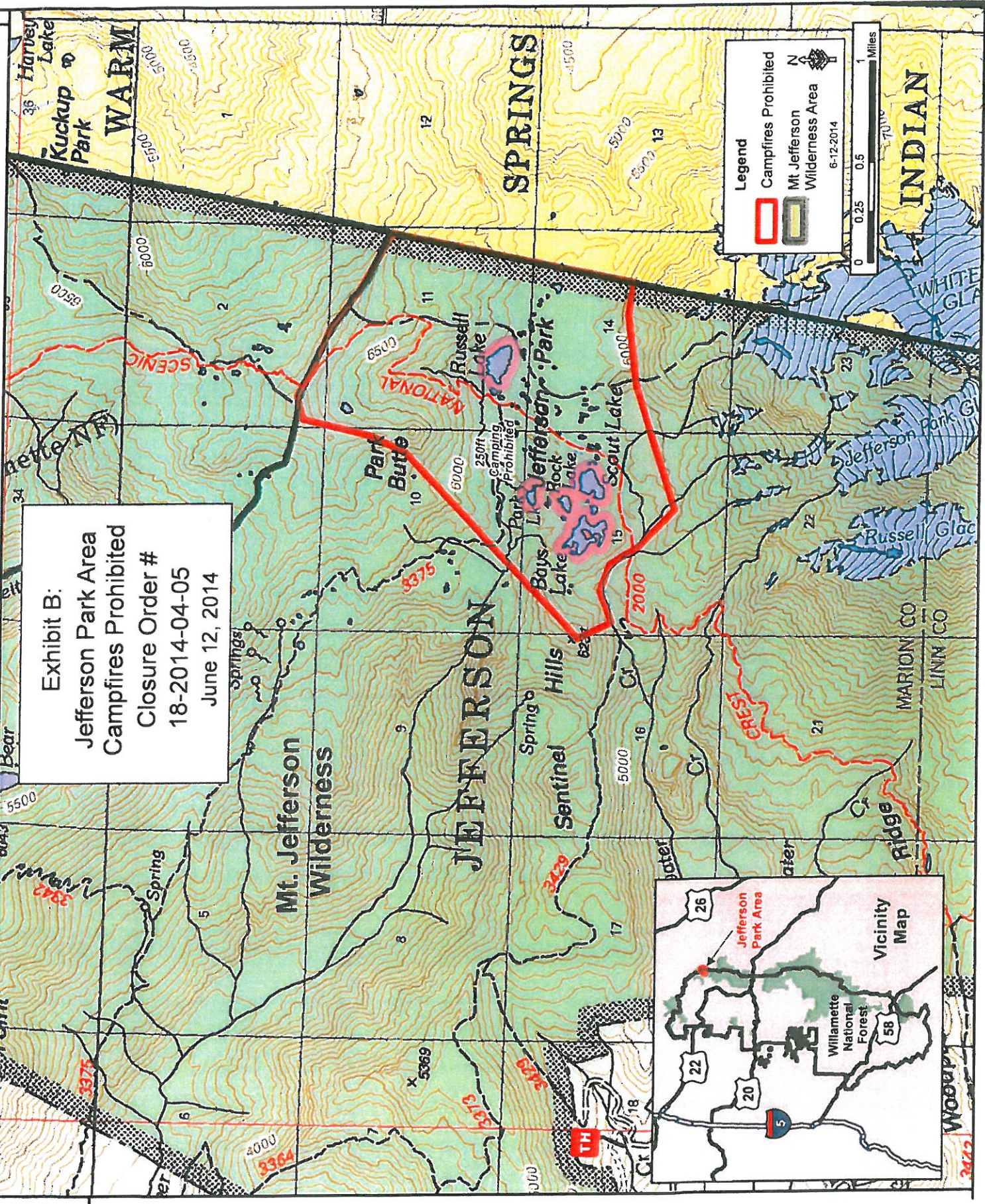


R. 8.5 E.

R. 8 E.

T. 9 S.

T. 10 S.



**Exhibit B:**  
 Jefferson Park Area  
 Campfires Prohibited  
 Closure Order #  
 18-2014-04-05  
 June 12, 2014

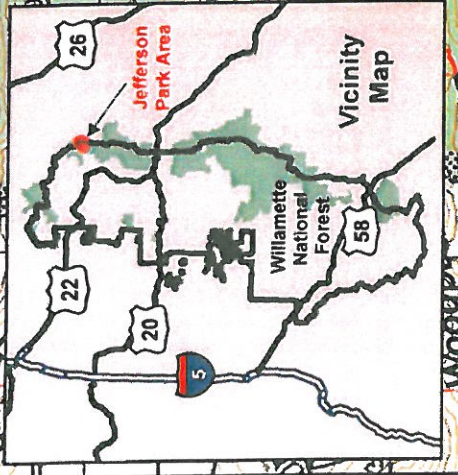
**Legend**

- Campfires Prohibited
- Mt Jefferson Wilderness Area

6-12-2014



INDIAN



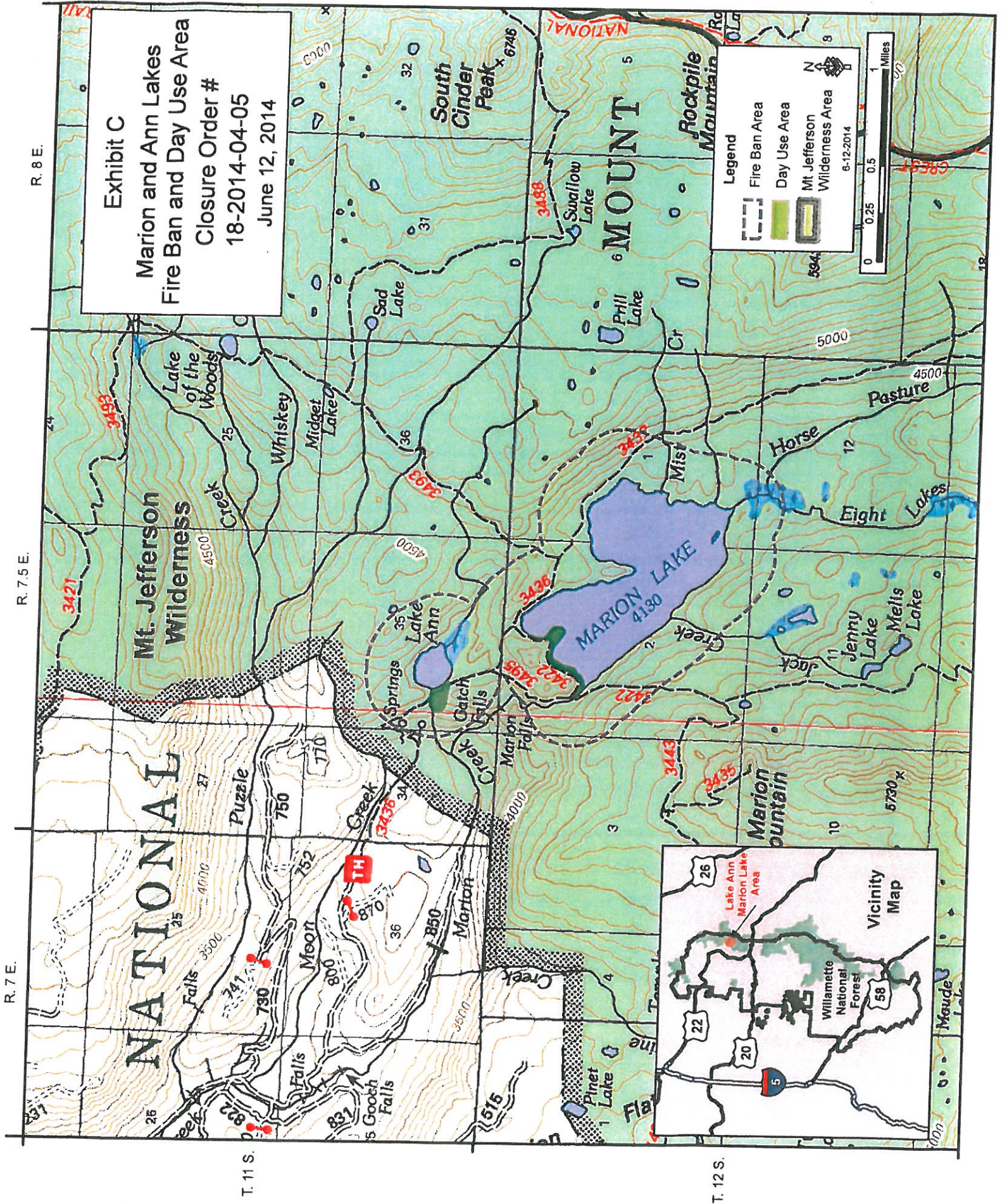
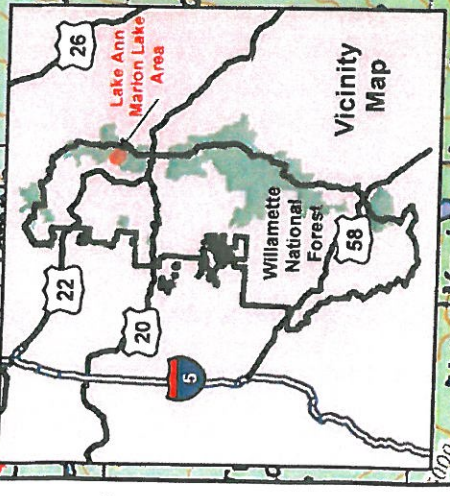


Exhibit C  
 Marion and Ann Lakes  
 Fire Ban and Day Use Area  
 Closure Order #  
 18-2014-04-05  
 June 12, 2014

**Legend**

- Fire Ban Area
- Day Use Area
- Mt. Jefferson Wilderness Area 6-12-2014

0 0.25 0.5 1 Miles



R. 7.5 E. R. 8 E.

T. 11 S.

T. 12 S.