

Thunder Trails



Norwood Ranger District

Ph. 970-327-4261

Visit us at: www.fs.fed.us/r2/gmug

Trail Description

Enjoy riding the 19 miles of single track in the Thunder Trails system. Four trail loops offer a variety of challenging riding for all experience levels.

All trails are open to motorcycle, mountain bike, horse, and foot travel.



Directions

The trail system is located about 4 miles south of Norwood, Colorado via paved and dirt roads. Passenger cars can access any of the trails under most road conditions.

From Norwood's main street (Grand Avenue):

- Travel to the far west end of Grand Avenue
- Turn left on Aspen Street (CR 42ZS) and travel south 1 mile. (See large brown "National Forest Access" sign).
- Turn right onto Y43 Road, travel 1/2 mile.
- Turn left on CR 41.5Y Road,, travel south 1.7 miles
- Turn right onto FSR 609, travel 1.2 miles to the Thunder Trails Trailhead parking area

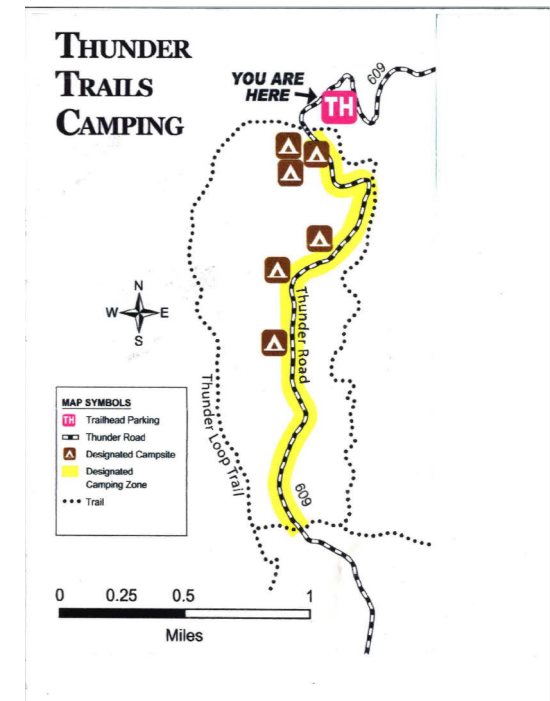
Camping

Camping is available in designated campsites along Thunder Road (Forest Road 609) at the north end of the trail system.

Look for the following camping symbol posted at each designated site.

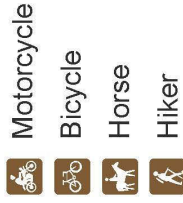


Campfires are only allowed within the metal fire ring provided at each campsite.



Thunder Trails

TRAILS OPEN TO:

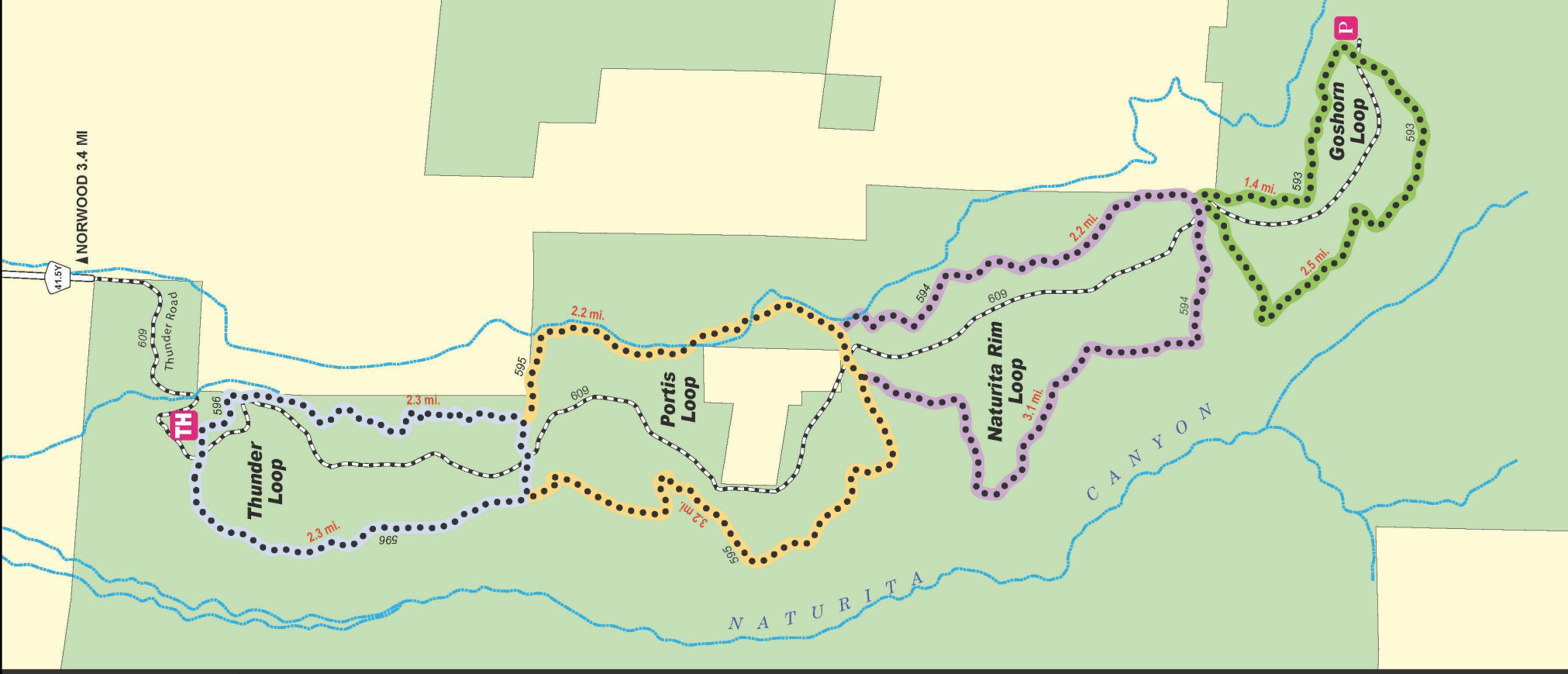
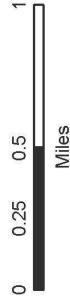


TRAILS

- Thunder Loop #596
- Portis Loop# 595
- Naturita Rim Loop #594
- Goshorn Loop #593

MAP SYMBOLS

- P Parking
- TH Trailhead Parking
- Stream
- Thunder Road
- National Forest
- Private Land /
- Non National Forest



United States Department of Agriculture
Uncompensated National Forest