

**ORDER 18-2013-01-03****OCCUPANCY AND USE****WILLAMETTE NATIONAL FOREST
McKenzie River Ranger District**

Pursuant to 36 CFR 261.50(a), the following acts are prohibited in the areas as described in this order within the Willamette National Forest. This order will become effective upon signature, and will remain in effect until rescinded.

1) Camping.**§36CFR 261.58(e)**

Pursuant to 36 CFR 261.50(e), the following persons are exempt from this Order:

- 1) Persons with a permit specifically authorizing the otherwise prohibited act or omission.
- 2) Any Federal, State or local officer, or member of an organized rescue or fire fighting force while in the performance of an official duty.
- 3) Any persons camping in the affected area within developed fee campgrounds.

DESCRIPTION OF AREA:


The affected area within Exhibit A is described as:

- The area north of highway 126 that is ½ mile wide, bordered by private property to the west, Mill Creek to the east, and Highway 126 to the south.
- The area surrounding Delta Campground bordered by Highway 126 to the north, Forest Road 19 to the east, the South Fork of the McKenzie River to the south, and McKenzie River to the west.
- The area that is ½ mile on either side of Forest Road 19 beginning at the junction of Road 19 and Highway 126 to milepost 16.1 at the junction of Road 19 and Forest Road 1927.
- The area that begins at Cougar Dam, ½ mile on either side of Forest Road 1993 to the junction of Forest Road 1994.
- The area that begins at the junction of Forest Road 19 and 19-500 ½ mile on either side of Forest Road 19-500 to the Slide Creek Campground, including both sides of Forest Road 19-410 which goes to the base of the dam.
- And ½ mile around Hidden Lake. **See attached map, (Exhibit A)**

The affected area within Exhibit B is described as:

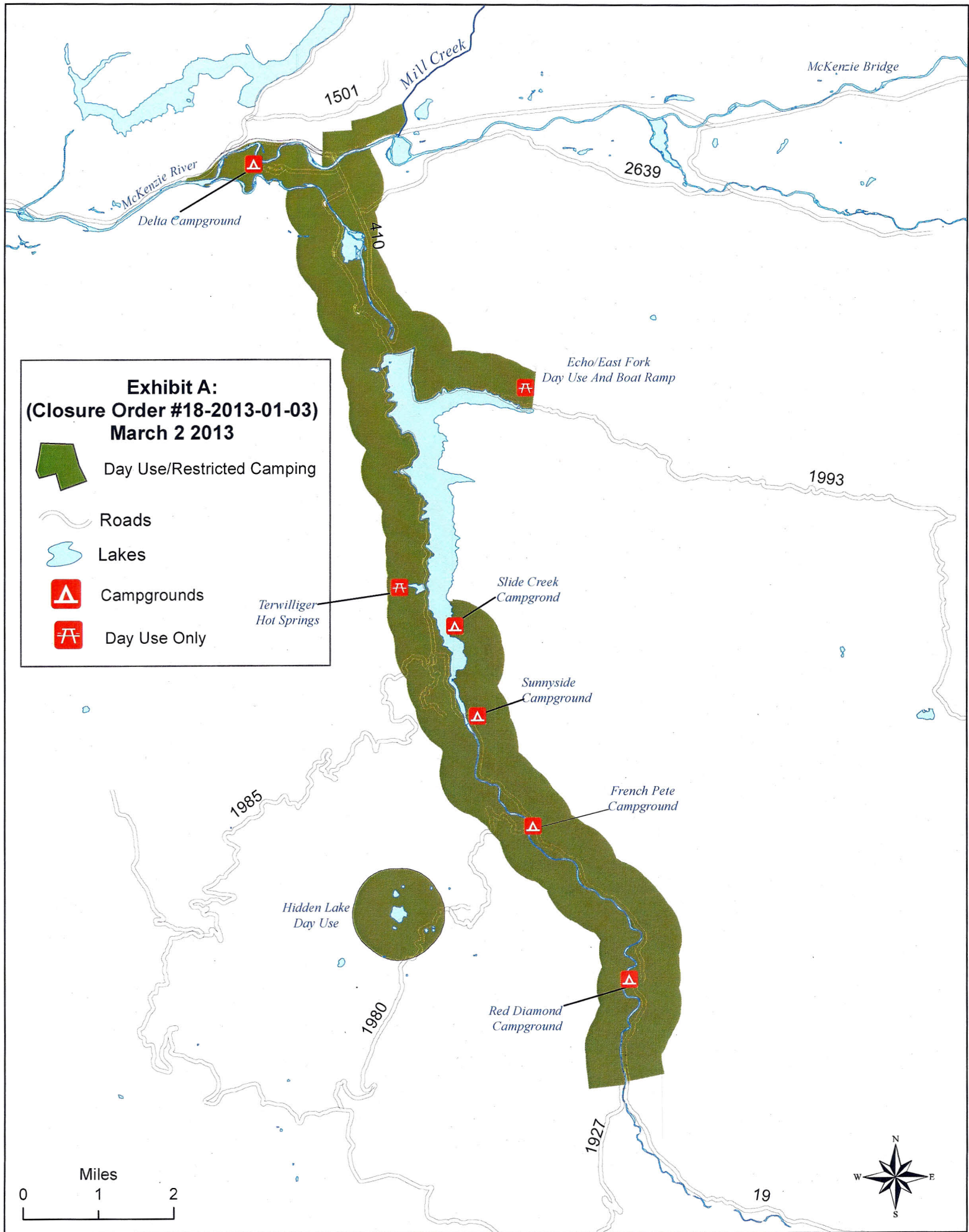
- The area bordered by the Lower McKenzie Trailhead to the west, McKenzie River to the north, Forest Road 302 to the east, and Highway 126 to the south. This description is to exclude private land holdings within the affected area. **See attached map, (Exhibit B)**

Done in Springfield, Oregon at 1030 (am/pm), on this 30th day of May, 2013.








Meg Mitchell
Forest Supervisor
Willamette National Forest

Violation of these prohibitions are punishable by a fine of not more than \$5000 for an individual or \$10,000 for an organization, or imprisonment of not more than six (6) months, or both.



**Exhibit A:
(Closure Order #18-2013-01-03)
March 2 2013**

-  Day Use/Restricted Camping
-  Roads
-  Lakes
-  Campgrounds
-  Day Use Only

Delta Campground

Echo/East Fork
Day Use And Boat Ramp

Terwilliger
Hot Springs

Slide Creek
Campground

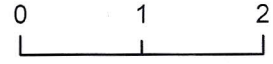
Sunnyside
Campground

French Pete
Campground








Hidden Lake
Day Use

Red Diamond
Campground

Miles



**Exhibit B:
(Closure Order #18-2013-01-03)
March 2 2013**

-  Day Use/Restricted Camping
-  Roads
-  Rivers
-  Posted Forest Order And Map Location
-  Trailhead
-  State Hwy 26
-  McKenzie River National Recreation Trail

