

Motor Vehicle Use Map for the Chattahoochee-Oconee National Forests

Georgia

How to Use This Map Book

As you can see, when this file opens, a list of bookmarks to the major sections opens. Use these bookmarks to jump to its section. Please be sure to read the introductory information because it explains the intended purpose of these maps, certain prohibitions, and other responsibilities you have as the driver of motorized vehicles in the Chattahoochee and Oconee National Forests.

Each of the two map index pages provides links to more detailed maps to give you a clear view of the roads and trails in that specific part of the forest. Just click on the number in the box over the part of the forest you want to see.

You can also click on the "Pages" tab to the left to see a list of small pages you can use to jump from page to page quickly anywhere in the document.

Thanks for taking time to download this document. We've worked hard to make it complete, accurate, and easy for you to use.

Motor Vehicle Use Map 2022



PURPOSE AND CONTENTS OF THIS MAP

This map dated 9/01/2021 shows the National Forest System roads, National Forest System trails, and the areas on National Forest System lands in the Chattahoochee-Oconee National Forest that are designated for motor vehicle use pursuant to 36 CFR 212.51. The map also contains a list of those designated roads, trails, and areas that enumerates the types of vehicles that are allowed on each route and in each area and any seasonal restrictions that apply on those routes and in those areas. The Map is valid from September 1, 2021 till August 31, 2022.

Designation of a road, trail, or area for motor vehicle use by a particular class of vehicle under 36 CFR 212.51 should not be interpreted as encouraging or inviting use, or to imply that the road, trail or area is passable, actively maintained, or safe for travel. Motor vehicle designations include parking along designated routes and at facilities associated with designated routes when it is safe to do so and when not causing damage to National Forest System resources. Seasonal weather conditions and natural events may render designated routes and trails impassable for extended periods. Designated areas may contain dangerous or impassable terrain. Many designated roads and trails may be passable only by high-clearance vehicles or four-wheel drive vehicles. Maintenance of designated roads and trails will depend on available resources, and many may receive little maintenance.

This motor vehicle use map identifies those roads, trails, and areas designated for the motor vehicle use under 36 CFR 212.51 for the purpose of enforcing the prohibition at 36 CFR 261.13. This is a limited purpose. The other public roads are shown for information and navigation purposes only and are not subject to designation under the Forest Service travel management regulation.

These designations apply only to National Forest System roads, National Forest System trails, and areas on National Forest System lands.

PROHIBITIONS

It is prohibited to possess or operate a motor vehicle on National Forest System lands on the Chattahoochee-Oconee National Forest other than in accordance with these designations (CFR 261.13)

Violations of 36 CFR 261.13 are subject to a fine of up to \$5,000 or imprisonment for up to 6 months or both (U.S.C. 3571(e)). This prohibition applies regardless of the presence or absence of signs.

This map does not display nonmotorized uses, over-snow uses, or other facilities and attractions on the Chattahoochee-Oconee National Forest. Obtain a forest visitor map for more complete information.

Designated roads, trails and areas may also be subject to temporary, emergency closures, and visitors must comply with signs notifying them of such restrictions. A national forest may issue an order to close a road, trail or area on a temporary basis to protect the life, health, or safety of forest visitors or the natural or cultural resources in these areas. Such a temporary and/or emergency closures are consistent with the Travel Management Rule (36 CFR 212.52(b); 36 CFR 261 subpart B).

The designation "road or trail open to all motor vehicles" does not supersede vehicle size or weight limits imposed through State traffic law.

OPERATOR RESPONSIBILITIES

Operating a motor vehicle on National Forest System roads, National Forest System trails, and in areas on National Forest System lands carries a greater responsibility than operating that vehicle in a city or other developed setting. Not only must the motor vehicle operators know and follow all applicable traffic laws, but they need to show concern for the environment as well as other forest users. The misuse of motor vehicles can lead to the temporary or permanent closure of any designated road, trail, or area. Operators of motor vehicles are subject to

State traffic law, including State requirements for licensing, registration, and operation of the vehicle in question.

Motor vehicle use, especially off-highway vehicle use, involves inherent risks that may cause property damage, serious injury, and possibly death to participants. Riders should drive cautiously and anticipate rough surfaces and features, such as snow, mud, vegetation, and water crossings common to remote driving conditions. Participants voluntarily assume full responsibility for these damages, risks, and dangers. Motor vehicle operators should take care at all times to protect themselves and those under their responsibility.

Much of the Chattahoochee-Oconee National Forest is remote, and medical assistance may not be readily available. Cellular telephones do not work in many areas of the Chattahoochee-Oconee National Forest. Operators should take adequate food, water, first aid supplies, and other equipment appropriate for the conditions and expected weather.

ALWAYS REMEMBER TO RESPECT PRIVATE LAND! PROTECT YOUR PRIVILEGE. STAY ON DESIGNATED ROADS AND TRAILS AND IN DESIGNATED AREAS.

Read and understand this map in its entirety. If you have questions, please contact the Chattahoochee-Oconee National Forest for clarification.

Road, trail, and area users must comply with this map, as well as all Federal, State, and local laws and regulations. Forest roads are only open to registered vehicles and mopeds in accordance with state law (OCGA 40-2-20, OCGA40-2-8). All other vehicles including “motorized carts”, “low speed vehicles”, and “all-terrain vehicles” are prohibited. (OCGA 40-1-1) Compliance with these rules is the responsibility of the user.

OFFICE AND CONTACT INFORMATION

Chattahoochee-Oconee National Forests
1755 Cleveland Highway
Gainesville, GA 30501
770-297-3000

Blue Ridge District
2042 Highway 515 West
Blairsville, GA 30514
706-745-6928

Chattooga River District
9975 Highway 441S
Lakemont, GA 30552
706 754-6221

Conasauga District
3941 Highway 76
Chatsworth, GA 30705
706-695-6736

Oconee District
1199 Madison Road
Eatonton, GA 31024
706 485-7110

RIDES 4 KEEPS

- 1 Keep it Safe**
- 2 Keep it Legal**
- 3 Keep on Trails**
- 4 Keep the Privilege**

Travel and recreate with minimum impact.
Respect the environment and the rights of others.
Educate yourself----plan and prepare before you go.
Allow for future use of the outdoors by leaving it
better than you found it.
Discover the rewards of responsible recreation.
For more information on Tread Lightly!, go to
<http://www.treadlightly.org> or call 1-800-966-9900.

EXPLANATION OF LEGEND ITEMS

Roads Open to Highway Legal Vehicles Only: 


These roads are open only to motor vehicles licensed under State law for general operation on all public roads within the State.

Trails Open to Motorcycles Only: ● ● ● ● ● ● ● ●

These trails are open only to motorcycles. Sidecars are not permitted.

Special Vehicle Designation: 

This symbol indicates that the road or trail is open to classes of vehicles other than those listed above. [Refer to the Seasonal and Special Designation Table](#) for further instructions.

Seasonal Designation: 

This symbol, used in conjunction with one of the other road or trail symbols, indicates that the road or trail is open only during certain portions of the year. [Refer to the Seasonal and Special Designation Table](#) for further instructions.

Motorized Trail Access: 

This symbol indicates a trail head for access to a motorized route. Not all motorized routes have trailheads and those that do may range from primitive to developed.

Civil Rights Statements

The U.S. Department of Agriculture (USDA) prohibits discrimination in all its programs and activities on the basis of race, color, national origin, age, disability, and where applicable, sex, marital status, familial status, parental status, religion, sexual orientation, genetic information, political beliefs, reprisal, or because all or part of an individual's income is derived from any public assistance program. (Not all prohibited bases apply to all programs.) Persons with disabilities who require alternative means for communication of program information (Braille, large print, audiotape, etc.) should contact USDA's TARGET Center at (202) 720-2600 (voice and TDD). To file a complaint of discrimination, write to USDA, Director, Office of Civil Rights, 1400 Independence Avenue, S.W., Washington, D.C. 20250-9410, or call (800) 795-3272 (voice) or (202) 720-6382 (TDD). USDA is an equal opportunity provider and employer.

Conasauga District

Route Number	Legend	Special Vehicle Designation	Dates Allowed
17	Roads Open to Highway Legal Vehicles Only	Seasonal	3/3-1/3
64	Roads Open to Highway Legal Vehicles Only	Seasonal	3/3-1/3
68	Roads Open to Highway Legal Vehicles Only	Seasonal	3/3-1/3
17A	Roads Open to Highway Legal Vehicles Only	Seasonal	10/1-10/18 11/22-12/6 1/31-3/1 4/6-5/16
126	Roads Open to Highway Legal Vehicles Only	Seasonal	10/1-10/18 11/22-12/6
304	Roads Open to Highway Legal Vehicles Only	Seasonal	10/1-10/18 11/22-12/6
51B	Roads Open to Highway Legal Vehicles Only	Seasonal	10/1-10/18 11/22-12/6
151	Roads Open to Highway Legal Vehicles Only	Seasonal	10/1-10/18 11/22-12-6 12/30-3/1
630C	Roads Open to Highway Legal Vehicles Only	Seasonal	10/1-10/18 11/22-12-6 12/30-1/31 4/6-5/16
792	Roads Open to Highway Legal Vehicles Only	Seasonal	3/3-1/3
208	Roads Open to Highway Legal Vehicles Only	Seasonal	3/3-1/3
49	Roads Open to Highway Legal Vehicles Only	Seasonal	3/3-1/3
68C	Roads Open to Highway Legal Vehicles Only	Seasonal	3/3-1/3
68D	Roads Open to Highway Legal Vehicles Only	Seasonal	3/3-1/3
103	Roads Open to Highway Legal Vehicles Only	Seasonal	4/1-10/31
713A	Roads Open to Highway Legal Vehicles Only	Seasonal	4/1-12/31
713B	Roads Open to Highway Legal Vehicles Only	Seasonal	4/1-12/31
713	Roads Open to Highway Legal Vehicles Only	Seasonal	4/1 -12/31
207A	Roads Open to Highway Legal Vehicles Only	Seasonal	8/16-5/16
232	Roads Open to Highway Legal Vehicles Only	Seasonal	8/16-5/16
955D	Roads Open to Highway Legal Vehicles Only	Seasonal	8/16-5/16
955F	Roads Open to Highway Legal Vehicles Only	Seasonal	8/16-5/16
250	Roads Open to Highway Legal Vehicles Only	Seasonal	9/10-1/3 3/14-5/16
630D	Special designation	Year round	1/1-12/31
631	Special designation	Year round	4/1-12/31
154	Trails open to Wheeled Vehicles Only <50" width	Seasonal	4/1-12/31
154A	Trails open to Motorcycles Only	Seasonal	4/1-12/31
175	Trails open to Wheeled Vehicles Only <50" width	Seasonal	4/1-12/31
176	Trails open to Wheeled Vehicles Only <50" width	Seasonal	4/1-12/31
78	Trails open to Wheeled Vehicles Only <50" width	Seasonal	4/1-12/31

Blue Ridge District

Route Number Legend		Special Vehicle Designation	Dates Allowed
4B	Roads Open to Highway Legal Vehicles Only	Seasonal	10/7-10/11 11/30-12/6
4C	Roads Open to Highway Legal Vehicles Only	Seasonal	3/15-1/1
4D	Roads Open to Highway Legal Vehicles Only	Seasonal	3/15-1/1
26-2	Roads Open to Highway Legal Vehicles Only	Seasonal	3/15-1/1
28B	Roads Open to Highway Legal Vehicles Only	Seasonal	3/15-1/1
33A	Roads Open to Highway Legal Vehicles Only	Seasonal	3/15-1/1
34	Roads Open to Highway Legal Vehicles Only	Seasonal	3/15-1/1
34	Roads Open to Highway Legal Vehicles Only	Seasonal	9/17-10/11 11/16-11/22 12/7-12/13
34C	Roads Open to Highway Legal Vehicles Only	Seasonal	9/10-10/11 11/16-11/22 12/7-12/13
34D	Roads Open to Highway Legal Vehicles Only	Seasonal	3/15-1/1
35	Roads Open to Highway Legal Vehicles Only	Seasonal	3/15-1/1
37A	Roads Open to Highway Legal Vehicles Only	Seasonal	3/15-1/1
37B	Roads Open to Highway Legal Vehicles Only	Seasonal	3/15-1/1
37C	Roads Open to Highway Legal Vehicles Only	Seasonal	3/15-1/1
37D	Roads Open to Highway Legal Vehicles Only	Seasonal	3/15-1/1
39	Roads Open to Highway Legal Vehicles Only	Seasonal	3/15-1/1
47	Roads Open to Highway Legal Vehicles Only	Seasonal	3/15-1/1
58A	Roads Open to Highway Legal Vehicles Only	Seasonal	3/15-1/1
58B	Roads Open to Highway Legal Vehicles Only	Seasonal	3/15-1/1
58E	Roads Open to Highway Legal Vehicles Only	Seasonal	3/15-1/1
69A	Roads Open to Highway Legal Vehicles Only	Seasonal	3/15-1/1
69B	Roads Open to Highway Legal Vehicles Only	Seasonal	3/15-1/1
69C	Roads Open to Highway Legal Vehicles Only	Seasonal	3/15-1/1
82	Roads Open to Highway Legal Vehicles Only	Seasonal	3/15-1/1
88	Roads Open to Highway Legal Vehicles Only	Seasonal	3/15-1/1
93	Roads Open to Highway Legal Vehicles Only	Seasonal	3/15-1/1
93A	Roads Open to Highway Legal Vehicles Only	Seasonal	3/15-1/1
95	Roads Open to Highway Legal Vehicles Only	Seasonal	3/15-1/1
97	Roads Open to Highway Legal Vehicles Only	Seasonal	3/15-1/1
98	Roads Open to Highway Legal Vehicles Only	Seasonal	3/15-1/1
99	Roads Open to Highway Legal Vehicles Only	Seasonal	3/15-1/1
100	Roads Open to Highway Legal Vehicles Only	Seasonal	3/15-1/1
118B	Roads Open to Highway Legal Vehicles Only	Seasonal	3/15-1/1
119	Roads Open to Highway Legal Vehicles Only	Seasonal	3/15-1/1
135	Roads Open to Highway Legal Vehicles Only	Seasonal	3/15-1/1
135A	Roads Open to Highway Legal Vehicles Only	Seasonal	3/15-1/1
137	Roads Open to Highway Legal Vehicles Only	Seasonal	3/15-1/1

Blue Ridge District

Route Number Legend		Special Vehicle Designation	Dates Allowed
143	Roads Open to Highway Legal Vehicles Only	Seasonal	3/15-1/1
			9/17-10/11
144	Roads Open to Highway Legal Vehicles Only	Seasonal	11/16-11/22
			12/7-12/13
			5/14-6/1
188	Roads Open to Highway Legal Vehicles Only	Seasonal	3/15-1/1
243	Roads Open to Highway Legal Vehicles Only	Seasonal	3/15-1/1
248	Roads Open to Highway Legal Vehicles Only	Seasonal	3/15-1/1
249	Roads Open to Highway Legal Vehicles Only	Seasonal	3/15-1/1
251	Roads Open to Highway Legal Vehicles Only	Seasonal	3/15-1/1
261	Roads Open to Highway Legal Vehicles Only	Seasonal	3/15-1/1
262	Roads Open to Highway Legal Vehicles Only	Seasonal	3/15-1/1
264	Roads Open to Highway Legal Vehicles Only	Seasonal	3/15-1/1
264A	Roads Open to Highway Legal Vehicles Only	Seasonal	3/15-1/1
264B	Roads Open to Highway Legal Vehicles Only	Seasonal	3/15-1/1
287	Roads Open to Highway Legal Vehicles Only	Seasonal	3/15-1/1
288	Roads Open to Highway Legal Vehicles Only	Seasonal	3/15-1/1
292	Roads Open to Highway Legal Vehicles Only	Seasonal	3/15-1/1
295	Roads Open to Highway Legal Vehicles Only	Seasonal	8/13-6/1
296	Roads Open to Highway Legal Vehicles Only	Seasonal	3/15-1/1
298	Roads Open to Highway Legal Vehicles Only	Seasonal	3/15-1/1
329	Roads Open to Highway Legal Vehicles Only	Seasonal	3/15-1/1
332	Roads Open to Highway Legal Vehicles Only	Seasonal	3/15-1/1
333	Roads Open to Highway Legal Vehicles Only	Seasonal	3/15-1/1
338 (1 st gate)	Roads Open to Highway Legal Vehicles Only	Seasonal	8/13-6/1
338 (2 nd gate)	Roads Open to Highway Legal Vehicles Only	Seasonal	8/13-1/1
			3/14-5/31
346	Roads Open to Highway Legal Vehicles Only	Seasonal	3/15-1/1
395	Roads Open to Highway Legal Vehicles Only	Seasonal	3/15-1/1
			9/17-10/11
443	Roads Open to Highway Legal Vehicles Only	Seasonal	11/16-11/22
			12/7-12/13
			9/17-10/11
443A	Roads Open to Highway Legal Vehicles Only	Seasonal	11/16-11/22
			12/7-12/13
423	Roads Open to Highway Legal Vehicles Only	Seasonal	3/15-1/1
616	Roads Open to Highway Legal Vehicles Only	Seasonal	3/15-1/1
617	Roads Open to Highway Legal Vehicles Only	Seasonal	3/15-1/1
637	Roads Open to Highway Legal Vehicles Only	Seasonal	3/15-1/1

Blue Ridge District

Route Number Legend		Special Vehicle Designation	Dates Allowed
639	Roads Open to Highway Legal Vehicles Only	Seasonal	9/17-10/11 11/16-11/22 12/7-12/13
640	Roads Open to Highway Legal Vehicles Only	Seasonal	3/15-1/1
640A	Roads Open to Highway Legal Vehicles Only	Seasonal	3/15-1/1
644	Roads Open to Highway Legal Vehicles Only	Seasonal	3/15-1/1
654	Roads Open to Highway Legal Vehicles Only	Seasonal	3/15-1/1
654A	Roads Open to Highway Legal Vehicles Only	Seasonal	3/15-1/1
656	Roads Open to Highway Legal Vehicles Only	Seasonal	3/15-1/1
665	Roads Open to Highway Legal Vehicles Only	Seasonal	3/15-1/1
698	Roads Open to Highway Legal Vehicles Only	Seasonal	3/15-1/1
698A	Roads Open to Highway Legal Vehicles Only	Seasonal	3/15-1/1
724	Roads Open to Highway Legal Vehicles Only	Seasonal	3/15-1/1
766	Roads Open to Highway Legal Vehicles Only	Seasonal	3/15-1/1
766A	Roads Open to Highway Legal Vehicles Only	Seasonal	3/15-1/1
774	Roads Open to Highway Legal Vehicles Only	Seasonal	3/15-1/1
839	Roads Open to Highway Legal Vehicles Only	Seasonal	11/18-11/21 12/9-12/12 12/26-1/1
851	Roads Open to Highway Legal Vehicles Only	Seasonal	3/15-1/1
852	Roads Open to Highway Legal Vehicles Only	Seasonal	3/15-1/1
886	Roads Open to Highway Legal Vehicles Only	Seasonal	9/10-10/11 11/16-11/22 12/7-12/13
93 Including A-G	Special Designation	Seasonal	3/15-1/1
101	Trails Open to Wheeled Vehicles Only < 50" in Width	Seasonal	3/15-1/1
192 including A-K, N	Trails Open to Wheeled Vehicles Only < 50" in Width	Seasonal	3/15-1/1
192L-M	Trails Open to Motorcycles Only	Seasonal	3/15-1/1

Chattooga River District

Route Number	Legend	Special Vehicle Designation	Dates Allowed
7A	Special Designation	Seasonal	11/9-11/15 11/30-12/6
24	Roads Open to Highway Legal Vehicles Only	Seasonal	9/1-1/3
32C	Roads Open to Highway Legal Vehicles Only	Seasonal	9/1-1/3
44A	Roads Open to Highway Legal Vehicles Only	Seasonal	9/16-10/5 10/18-10/25 11/18-11/29 12/7-12/13
44B	Roads Open to Highway Legal Vehicles Only	Seasonal	9/16-10/5 10/18-10/25 11/18-11/29 12/7-12/13
44C	Roads Open to Highway Legal Vehicles Only	Seasonal	9/16-10/5 10/18-10/25 11/18-11/29 12/7-12/13
62A	Roads Open to Highway Legal Vehicles Only	Seasonal	10/6-10/11 11/3-11/8 11/18-11/29 12/7-12/16
62B	Roads Open to Highway Legal Vehicles Only	Seasonal	10/6-10/11 11/3-11/8 11/18-11/29 12/7-12/16
70A	Roads Open to Highway Legal Vehicles Only	Seasonal	03/16-10/31
70C	Roads Open to Highway Legal Vehicles Only	Seasonal	03/16-10/31
76	Roads Open to Highway Legal Vehicles Only	Seasonal	9/1-1/3
87A	Roads Open to Highway Legal Vehicles Only	Seasonal	10/6-10/11 11/3-11/8 11/18-11/29 12/7-12/16
89	Roads Open to Highway Legal Vehicles Only	Seasonal	10/6-10/11 11/3-11/8 11/18-11/29 12/7-12/16
89A	Roads Open to Highway Legal Vehicles Only	Seasonal	10/6-10/11 11/3-11/8 11/18-11/29 12/7-12/16
92A	Roads Open to Highway Legal Vehicles Only	Seasonal	10/6-10/11 11/3-11/8 11/18-11/29 12/7-12/16

Chattooga River District

Route Number	Legend	Special Vehicle Designation	Dates Allowed
92D	Roads Open to Highway Legal Vehicles Only	Seasonal	10/6-10/11 11/3-11/8 11/18-11/29 12/7-12/16
92F	Roads Open to Highway Legal Vehicles Only	Seasonal	10/6-10/11 11/3-11/8 11/18-11/29 12/7-12/16
104	Roads Open to Highway Legal Vehicles Only	Seasonal	9/1-1/3
139	Roads Open to Highway Legal Vehicles Only	Seasonal	9/1-1/3
153	Roads Open to Highway Legal Vehicles Only	Seasonal	11/9-11/15 11/30-12/6
153A	Roads Open to Highway Legal Vehicles Only	Seasonal	11/9-11/15 11/30-12/6
155	Roads Open to Highway Legal Vehicles Only	Seasonal	3/15-12/6
155A	Roads Open to Highway Legal Vehicles Only	Seasonal	11/9-11/15 11/30-12/6
155C	Roads Open to Highway Legal Vehicles Only	Seasonal	3/15-12/6
155E	Roads Open to Highway Legal Vehicles Only	Seasonal	3/15-12/6
155F	Roads Open to Highway Legal Vehicles Only	Seasonal	3/15-12/6
155G	Roads Open to Highway Legal Vehicles Only	Seasonal	11/9-11/15 11/30-12-6
156C	Roads Open to Highway Legal Vehicles Only	Seasonal	11/9-11/15 11/30-12/6
161	Roads Open to Highway Legal Vehicles Only	Seasonal	03/16-10/31
178 North End	Roads Open to Highway Legal Vehicles Only	Seasonal	9/16-10/5 10/18-10/25 11/18-11/29 12/7-12/13
178 South End	Roads Open to Highway Legal Vehicles Only	Seasonal	9/9-10/25 11/18-11/29 12/7-12/13 4/7-5/16
181	Roads Open to Highway Legal Vehicles Only	Seasonal	9/1-1/3
191A	Roads Open to Highway Legal Vehicles Only	Seasonal	10/6-10/11 11/3-11/8 11/18-11/29 12/7-12/16
194	Roads Open to Highway Legal Vehicles Only	Seasonal	10/6-10/11 11/3-11/8 11/18-11/29 12/7-12/16
198	Roads Open to Highway Legal Vehicles Only	Seasonal	9/1-1/3

Chattooga River District

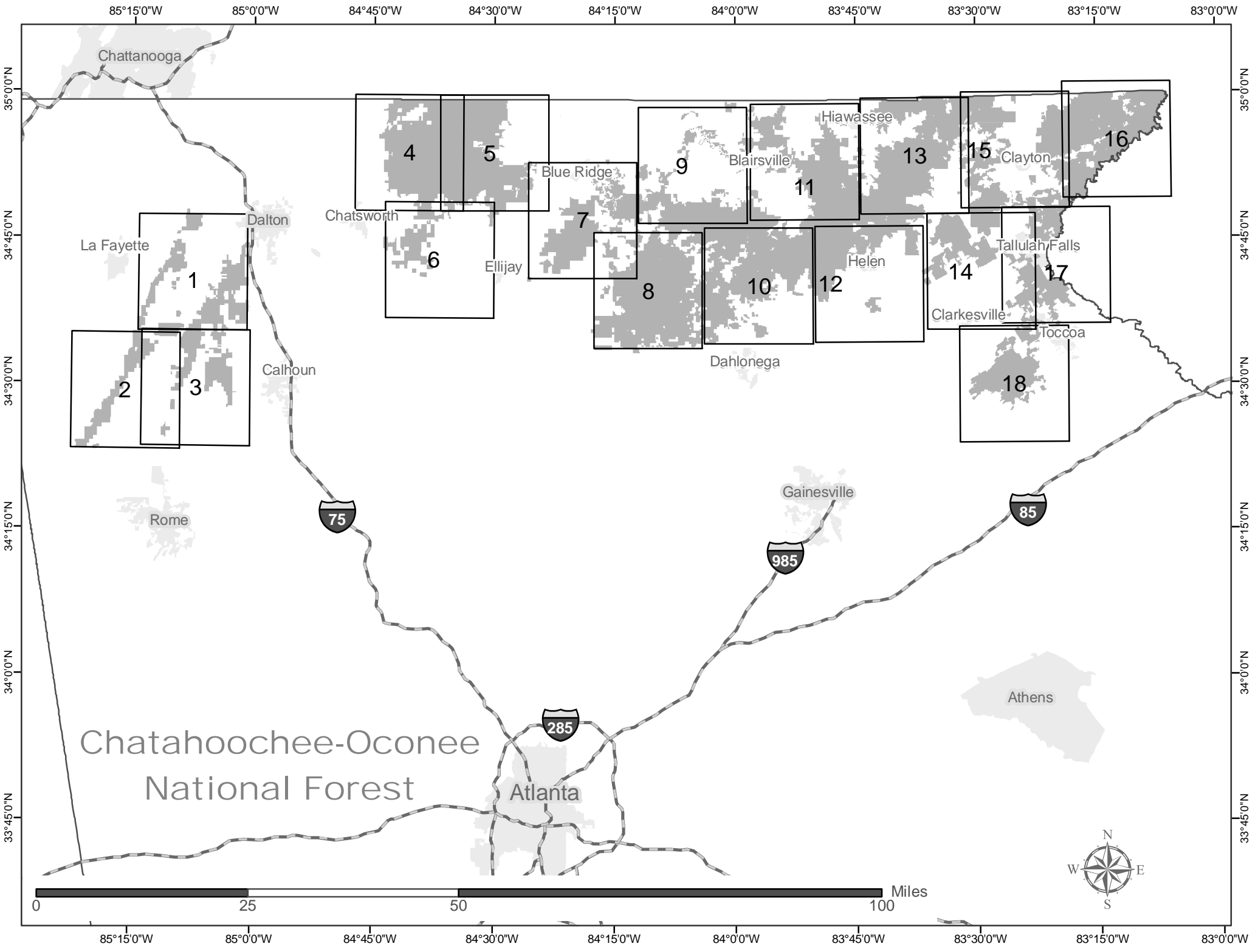
Route Number	Legend	Special Vehicle Designation	Dates Allowed
198A	Roads Open to Highway Legal Vehicles Only	Seasonal	9/1-1/3
198B	Roads Open to Highway Legal Vehicles Only	Seasonal	9/1-1/3
224	Roads Open to Highway Legal Vehicles Only	Seasonal	9/16-10/5 10/18-10/25 11/18-11/29 12/7-12/13
240	Roads Open to Highway Legal Vehicles Only	Seasonal	9/16-10/5 10/18-10/25 11/18-11/29 12/7-12/13
257	Roads Open to Highway Legal Vehicles Only	Seasonal	10/6-10/11 11/3-11/8 11/18-11/29 12/7-12/16
268	Roads Open to Highway Legal Vehicles Only	Seasonal	9/1-1/3
268A	Roads Open to Highway Legal Vehicles Only	Seasonal	9/1-1/3
319	Roads Open to Highway Legal Vehicles Only	Seasonal	9/1-1/3
367	Roads Open to Highway Legal Vehicles Only	Seasonal	9/1-1/3
389	Roads Open to Highway Legal Vehicles Only	Seasonal	9/1-1-3
389A	Roads Open to Highway Legal Vehicles Only	Seasonal	9/1-1/3
406	Roads Open to Highway Legal Vehicles Only	Seasonal	11/9-11/15 11/30-12/6
642	Roads Open to Highway Legal Vehicles Only	Seasonal	03/16-10/31
642A	Roads Open to Highway Legal Vehicles Only	Seasonal	04/14-11/01
642B	Roads Open to Highway Legal Vehicles Only	Seasonal	04/14-11/01
642C	Roads Open to Highway Legal Vehicles Only	Seasonal	04/14-11/01
642D	Roads Open to Highway Legal Vehicles Only	Seasonal	04/14-11/01
642E	Roads Open to Highway Legal Vehicles Only	Seasonal	04/14-11/01
642F	Roads Open to Highway Legal Vehicles Only	Seasonal	04/14-11/01
642G	Roads Open to Highway Legal Vehicles Only	Seasonal	04/14-11/01
647	Roads Open to Highway Legal Vehicles Only	Seasonal	03/16-10/31
672	Roads Open to Highway Legal Vehicles Only	Seasonal	9/1-1/3
825A	Roads Open to Highway Legal Vehicles Only	Seasonal	9/1-1/3
977A	Roads Open to Highway Legal Vehicles Only	Seasonal	9/1-1/3
78	Trails Open to Wheeled Vehicles Only < 50" in Width	OHV	03/16-12/31
186	Trails Open to Wheeled Vehicles Only < 50" in Width	OHV	03/16-12/31

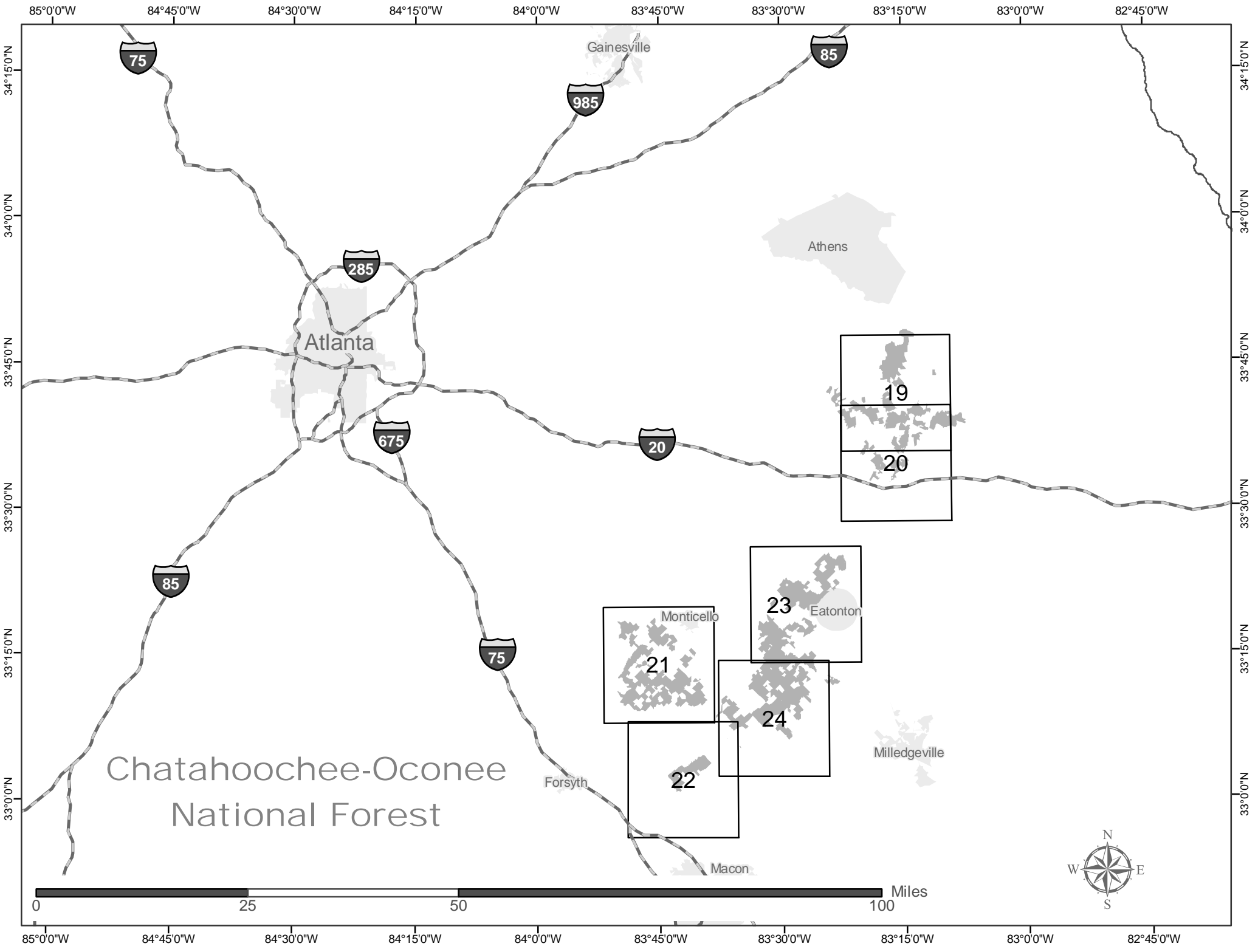
Oconee District

Route Number	Legend	Special Vehicle Designation	Dates Allowed
902	Roads Open to Highway Legal Vehicles Only	Seasonal	9/01-11/15
902A	Roads Open to Highway Legal Vehicles Only	Seasonal	9/01-11/15
902B	Roads Open to Highway Legal Vehicles Only	Seasonal	9/01-11/15
903	Roads Open to Highway Legal Vehicles Only	Seasonal	9/01-11/15
904	Roads Open to Highway Legal Vehicles Only	Seasonal	9/01-11/15
907	Roads Open to Highway Legal Vehicles Only	Seasonal	9/01-11/15
907A	Roads Open to Highway Legal Vehicles Only	Seasonal	9/01-11/15
907B	Roads Open to Highway Legal Vehicles Only	Seasonal	9/01-11/15
912	Roads Open to Highway Legal Vehicles Only	Seasonal	9/01-11/15
920	Roads Open to Highway Legal Vehicles Only	Seasonal	09/01-02/28
1001	Roads Open to Highway Legal Vehicles Only	Seasonal	09/01-02/28
1029	Roads Open to Highway Legal Vehicles Only	Seasonal	09/01-02/28
1023A	Roads Open to Highway Legal Vehicles Only	Seasonal	09/01-02/28
1023B	Roads Open to Highway Legal Vehicles Only	Seasonal	09/01-02/28
1024	Roads Open to Highway Legal Vehicles Only	Seasonal	09/01-02/28
1027	Roads Open to Highway Legal Vehicles Only	Seasonal	09/01-02/28
1027A	Roads Open to Highway Legal Vehicles Only	Seasonal	09/01-02/28
1030	Roads Open to Highway Legal Vehicles Only	Seasonal	09/01-02/28
1040A	Roads Open to Highway Legal Vehicles Only	Seasonal	09/01-02/28
1040C	Roads Open to Highway Legal Vehicles Only	Seasonal	09/01-02/28
1041	Roads Open to Highway Legal Vehicles Only	Seasonal	09/01-02/28
1043	Roads Open to Highway Legal Vehicles Only	Seasonal	09/01-02/28
1045	Roads Open to Highway Legal Vehicles Only	Seasonal	09/01-02/28
1047	Roads Open to Highway Legal Vehicles Only	Seasonal	09/01-02/28
1058	Roads Open to Highway Legal Vehicles Only	Seasonal	09/01-02/28
1062	Roads Open to Highway Legal Vehicles Only	Seasonal	09/01-02/28
1067	Roads Open to Highway Legal Vehicles Only	Seasonal	09/01-02/28
1068A	Roads Open to Highway Legal Vehicles Only	Seasonal	09/01-02/28
1071	Roads Open to Highway Legal Vehicles Only	Seasonal	09/01-02/28
1075	Roads Open to Highway Legal Vehicles Only	Seasonal	09/01-02/28
1078	Roads Open to Highway Legal Vehicles Only	Seasonal	09/01-02/28
1079	Roads Open to Highway Legal Vehicles Only	Seasonal	09/01-02/28
1080	Roads Open to Highway Legal Vehicles Only	Seasonal	09/01-02/28
1082	Roads Open to Highway Legal Vehicles Only	Seasonal	09/01-02/28
1094	Roads Open to Highway Legal Vehicles Only	Seasonal	09/01-02/28
1104	Roads Open to Highway Legal Vehicles Only	Seasonal	09/01-02/28
1105C	Roads Open to Highway Legal Vehicles Only	Seasonal	03/15-12/05
1111A	Roads Open to Highway Legal Vehicles Only	Seasonal	09/01-02/28
1111B	Roads Open to Highway Legal Vehicles Only	Seasonal	09/01-02/28

Oconee District

Route Number	Legend	Special Vehicle Designation	Dates Allowed
1113	Roads Open to Highway Legal Vehicles Only	Seasonal	09/01-02/28
1215	Roads Open to Highway Legal Vehicles Only	Seasonal	09/01-02/28
1230	Roads Open to Highway Legal Vehicles Only	Seasonal	09/01-02/28
1231C	Roads Open to Highway Legal Vehicles Only	Seasonal	09/01-02/28
1234A	Roads Open to Highway Legal Vehicles Only	Seasonal	09/01-02/28
1234B	Roads Open to Highway Legal Vehicles Only	Seasonal	09/01-02/28
1239	Roads Open to Highway Legal Vehicles Only	Seasonal	09/01-02/28
1245A	Roads Open to Highway Legal Vehicles Only	Seasonal	09/01-02/28
1259	Roads Open to Highway Legal Vehicles Only	Seasonal	09/01-02/28
1267	Roads Open to Highway Legal Vehicles Only	Seasonal	09/01-02/28
1275	Roads Open to Highway Legal Vehicles Only	Seasonal	09/01-02/28
1280	Roads Open to Highway Legal Vehicles Only	Seasonal	09/01-02/28
144	Trails Open to Motorcycles Only	Yearlong	01/01-12/31
144A	Trails Open to Motorcycles Only	Yearlong	01/01-12/31
144B	Trails Open to Wheeled Vehicles Only < 50" in Width	Yearlong	01/01-12/31





85°0'0"W 84°45'0"W 84°30'0"W 84°15'0"W 84°0'0"W 83°45'0"W 83°30'0"W 83°15'0"W 83°0'0"W 82°45'0"W

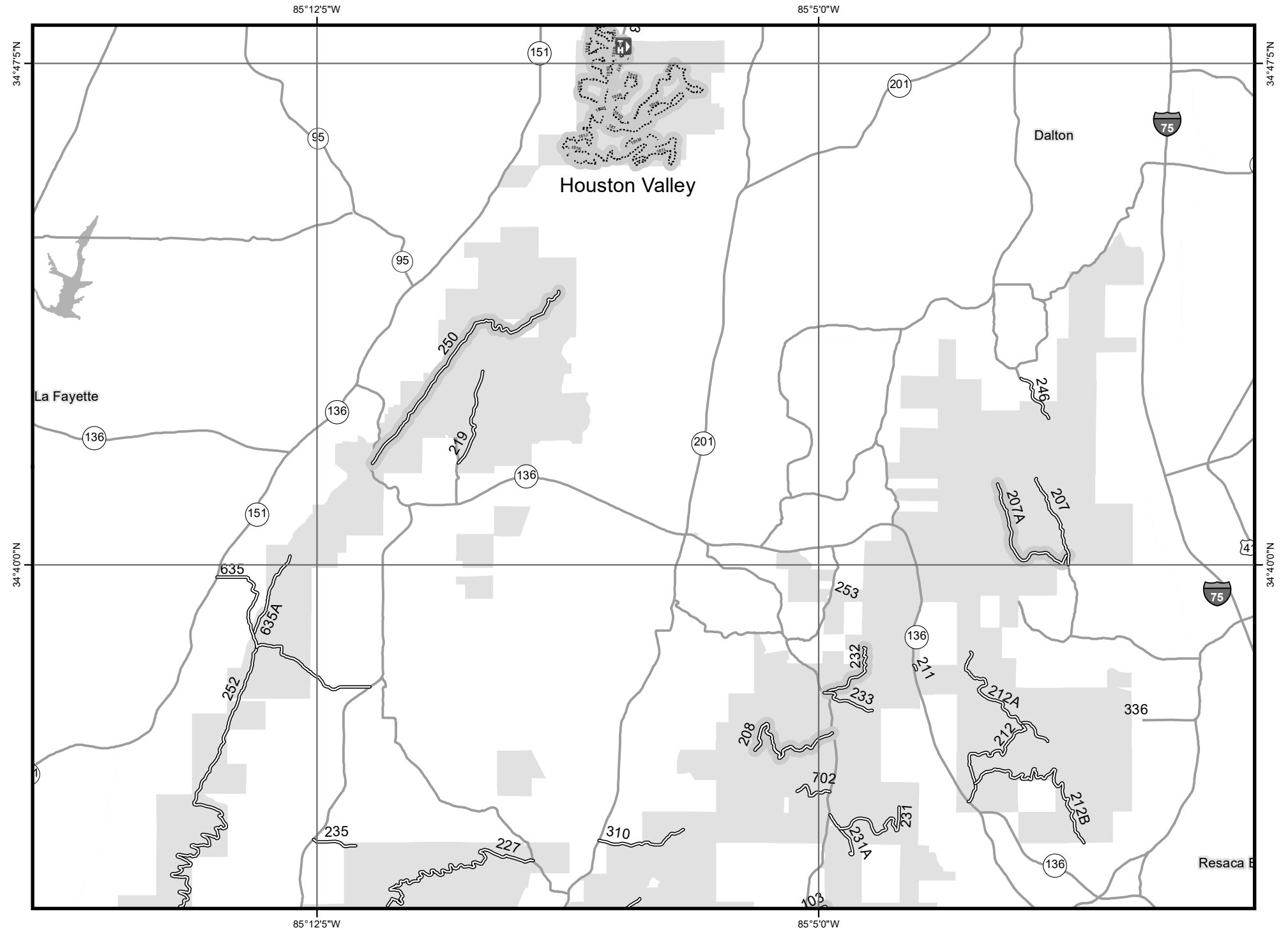
34°15'0"N
34°0'0"N
33°45'0"N
33°30'0"N
33°15'0"N
33°0'0"N

34°15'0"N
34°0'0"N
33°45'0"N
33°30'0"N
33°15'0"N
33°0'0"N


85°0'0"W 84°45'0"W 84°30'0"W 84°15'0"W 84°0'0"W 83°45'0"W 83°30'0"W 83°15'0"W 83°0'0"W 82°45'0"W

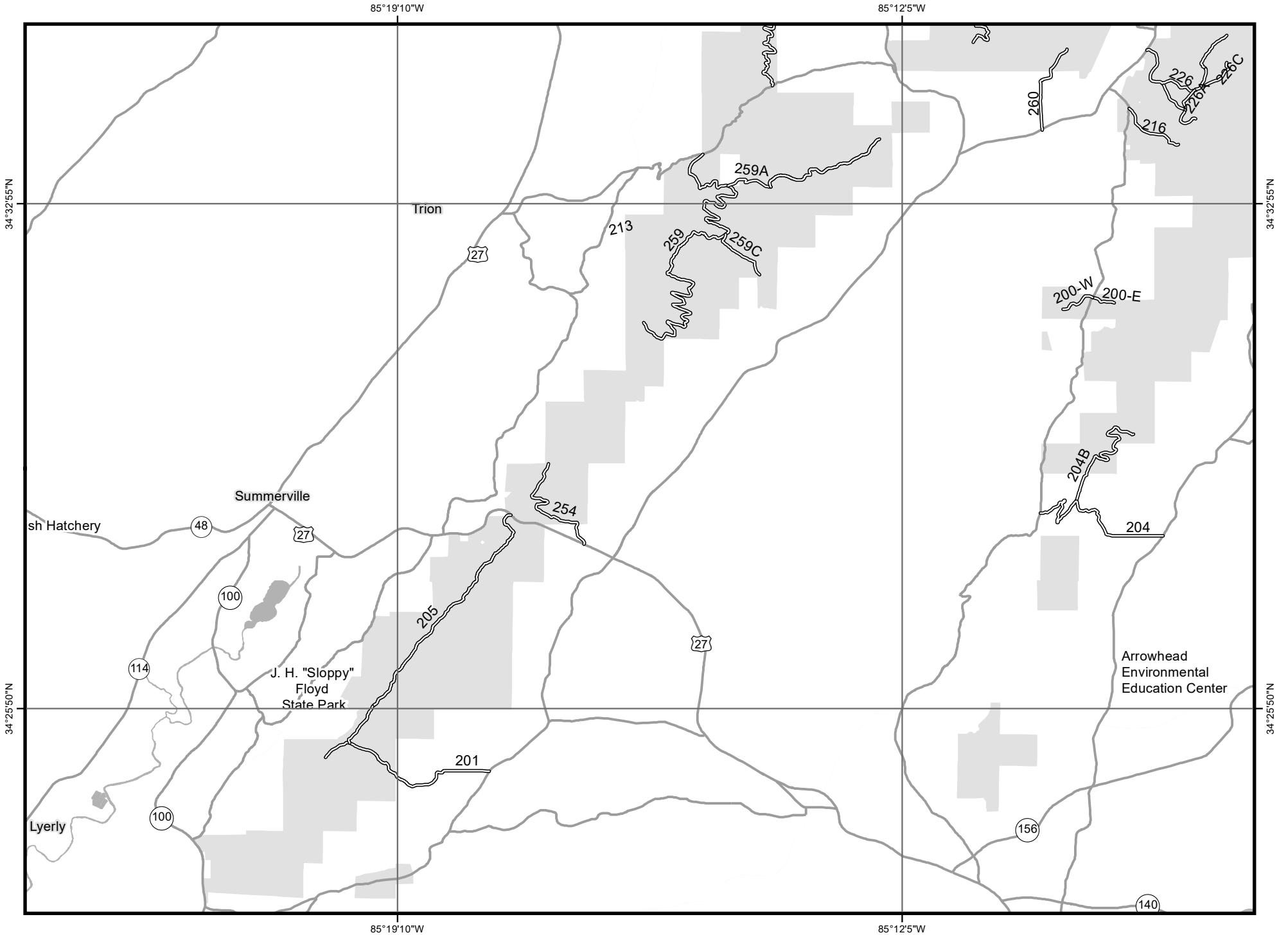
0 25 50 100 Miles






Chattahoochee-Oconee Motor Vehicle Use Map





Chattahoochee-Oconee Motor Vehicle Use Map



85°12'5"W

85°5'0"W

34°32'55"N

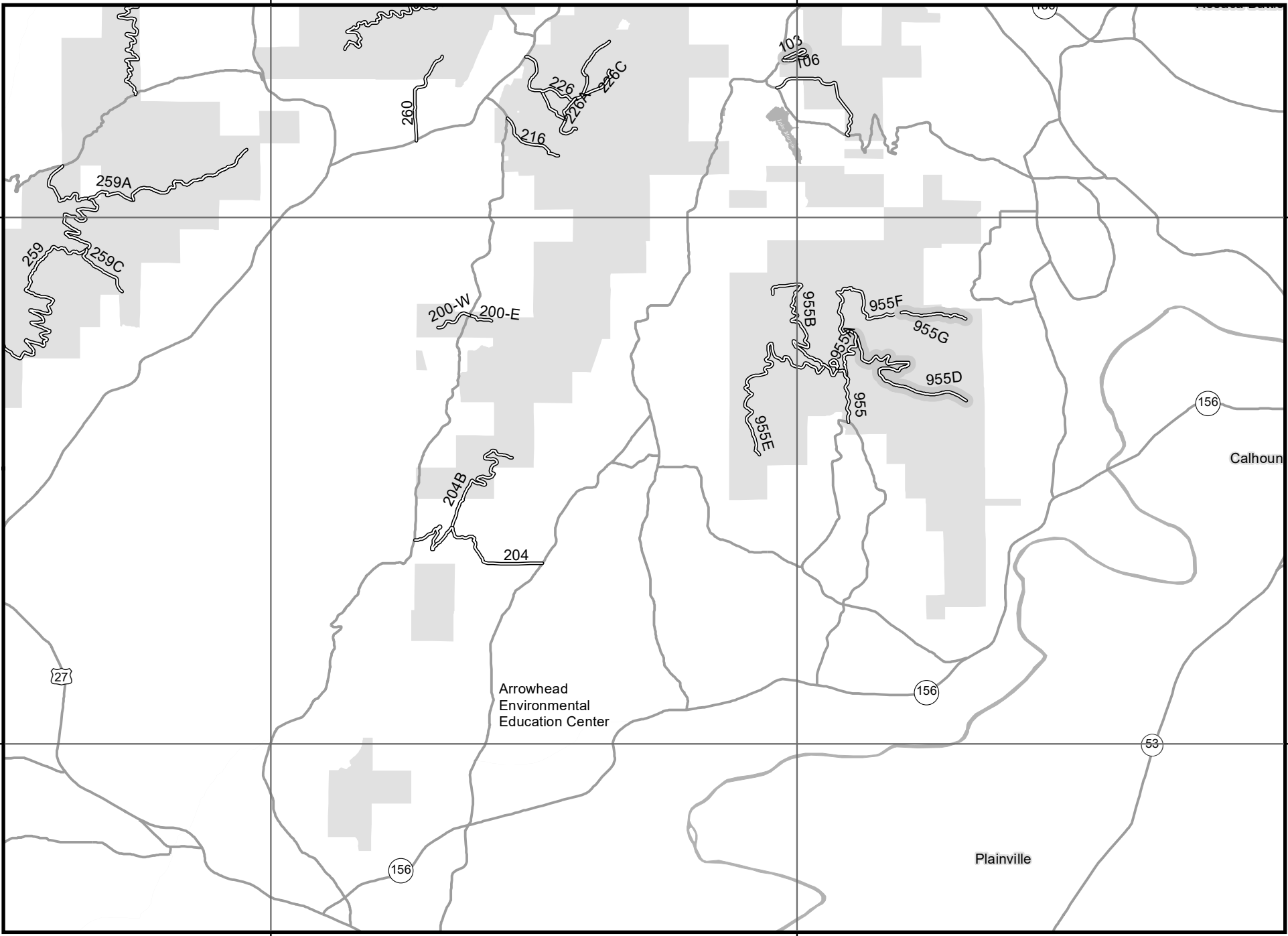
34°32'55"N

34°25'50"N

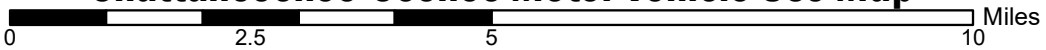
34°25'50"N

85°12'5"W

85°5'0"W



Chattahoochee-Oconee Motor Vehicle Use Map

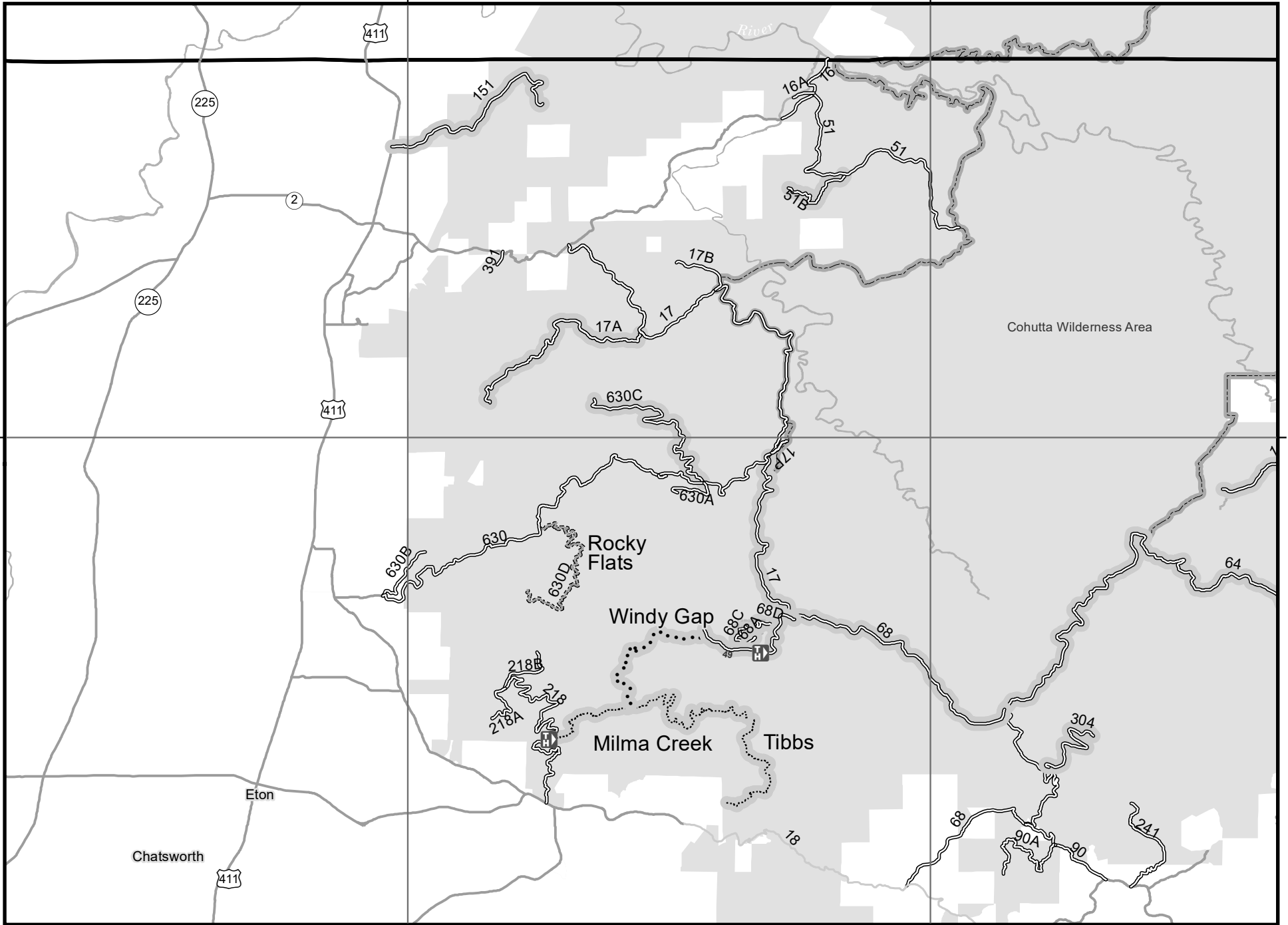


84°43'45"W

84°36'40"W

34°54'10"N


34°54'10"N



84°43'45"W

84°36'40"W

Chattahoochee-Oconee Motor Vehicle Use Map



84°36'40"W

84°29'35"W

84°22'30"W



Cohutta Wilderness Area

Copperhill

Mccaysville

34°54'10"N

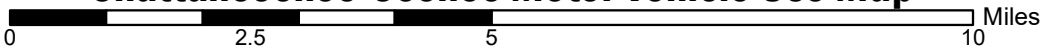
34°54'10"N

84°36'40"W

84°29'35"W

84°22'30"W

Chattahoochee-Oconee Motor Vehicle Use Map



84°43'45"W

84°36'40"W

84°29'35"W

34°47'5"N

34°47'5"N

34°40'0"N

34°40'0"N


84°43'45"W

84°36'40"W

84°29'35"W

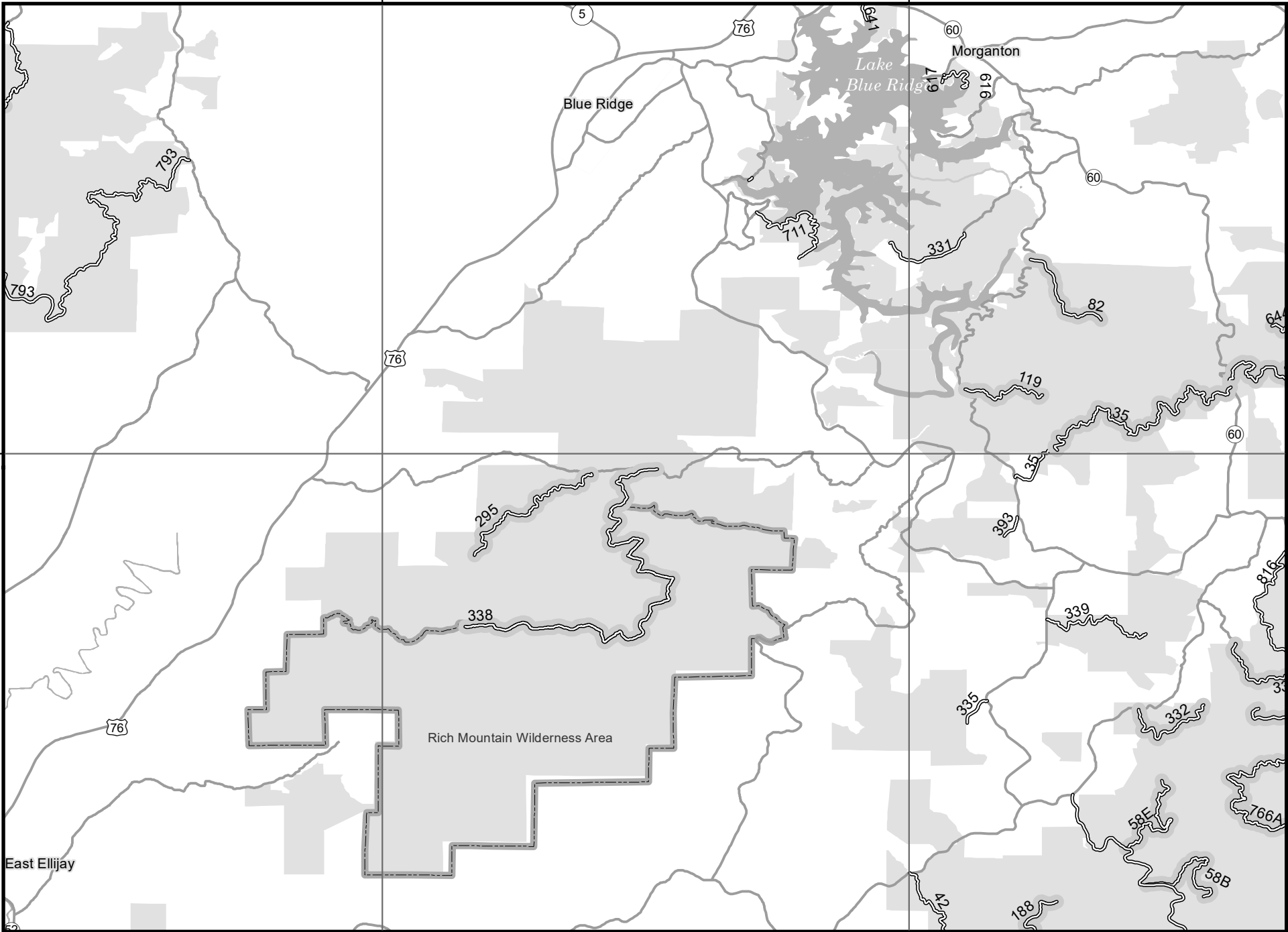


Chattahoochee-Oconee Motor Vehicle Use Map



84°22'30"W

84°15'25"W




34°47'5"N

34°47'5"N

84°22'30"W

84°15'25"W

Chattahoochee-Oconee Motor Vehicle Use Map

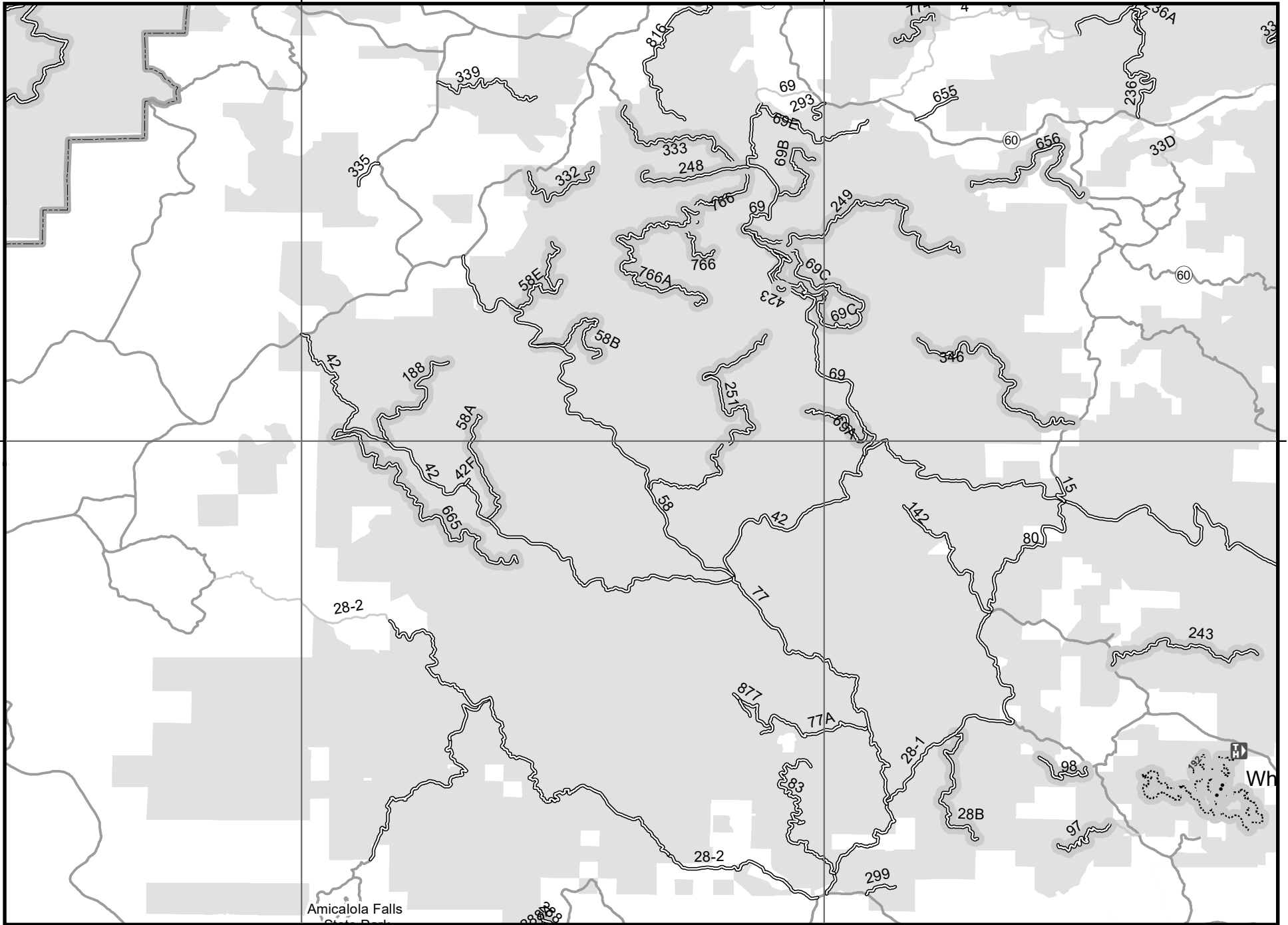


84°15'25"W

84°8'20"W

34°40'0"N

34°40'0"N



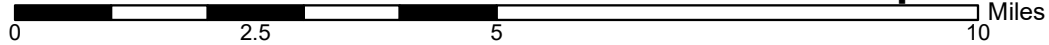
Amicalola Falls

Wh

84°15'25"W

84°8'20"W

Chattahoochee-Oconee Motor Vehicle Use Map



84°8'20"W

84°1'15"W

34°5'4"10"N

34°5'4"10"N

34°4'75"N

34°4'75"N

84°8'20"W

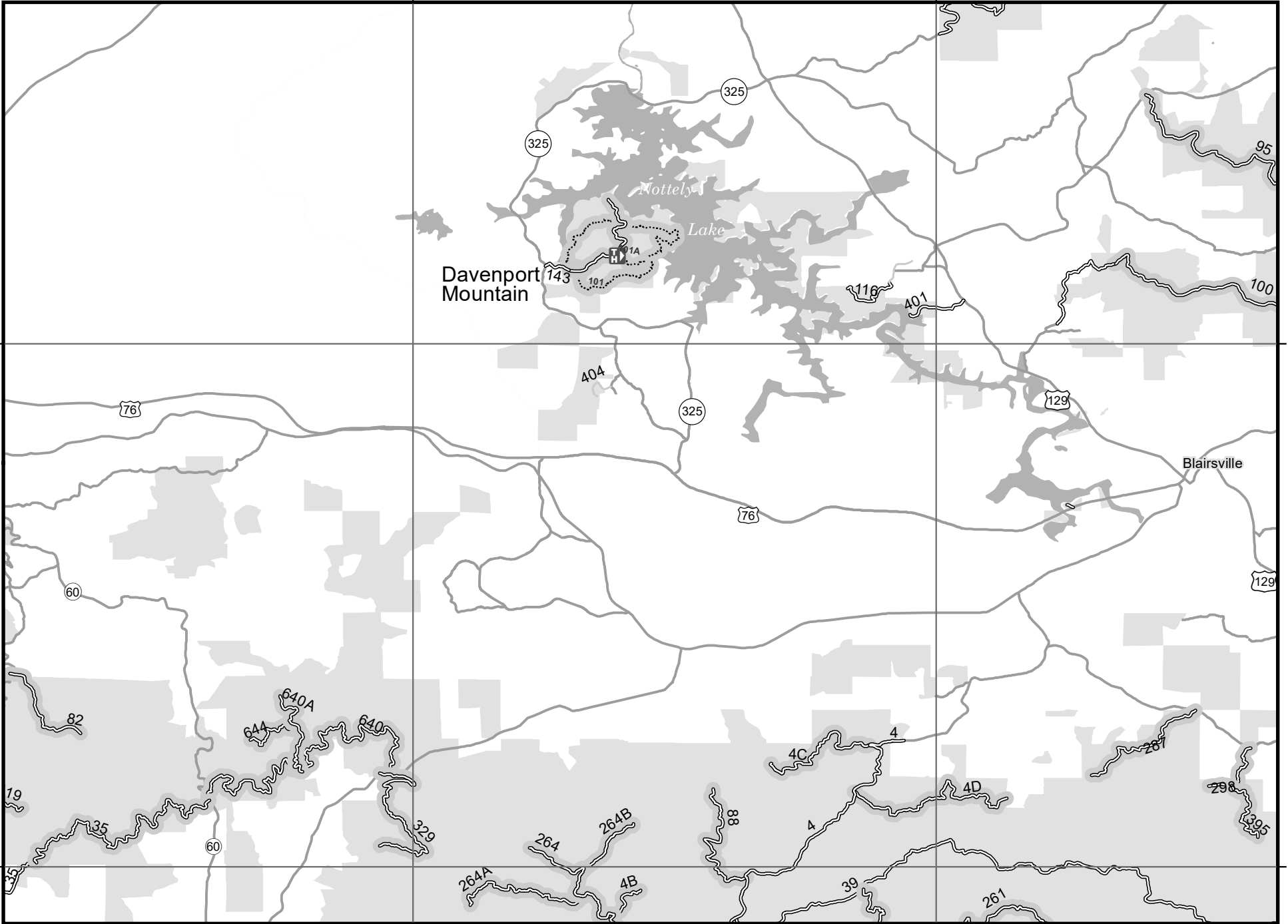

84°1'15"W

Davenport Mountain

Nottely Lake

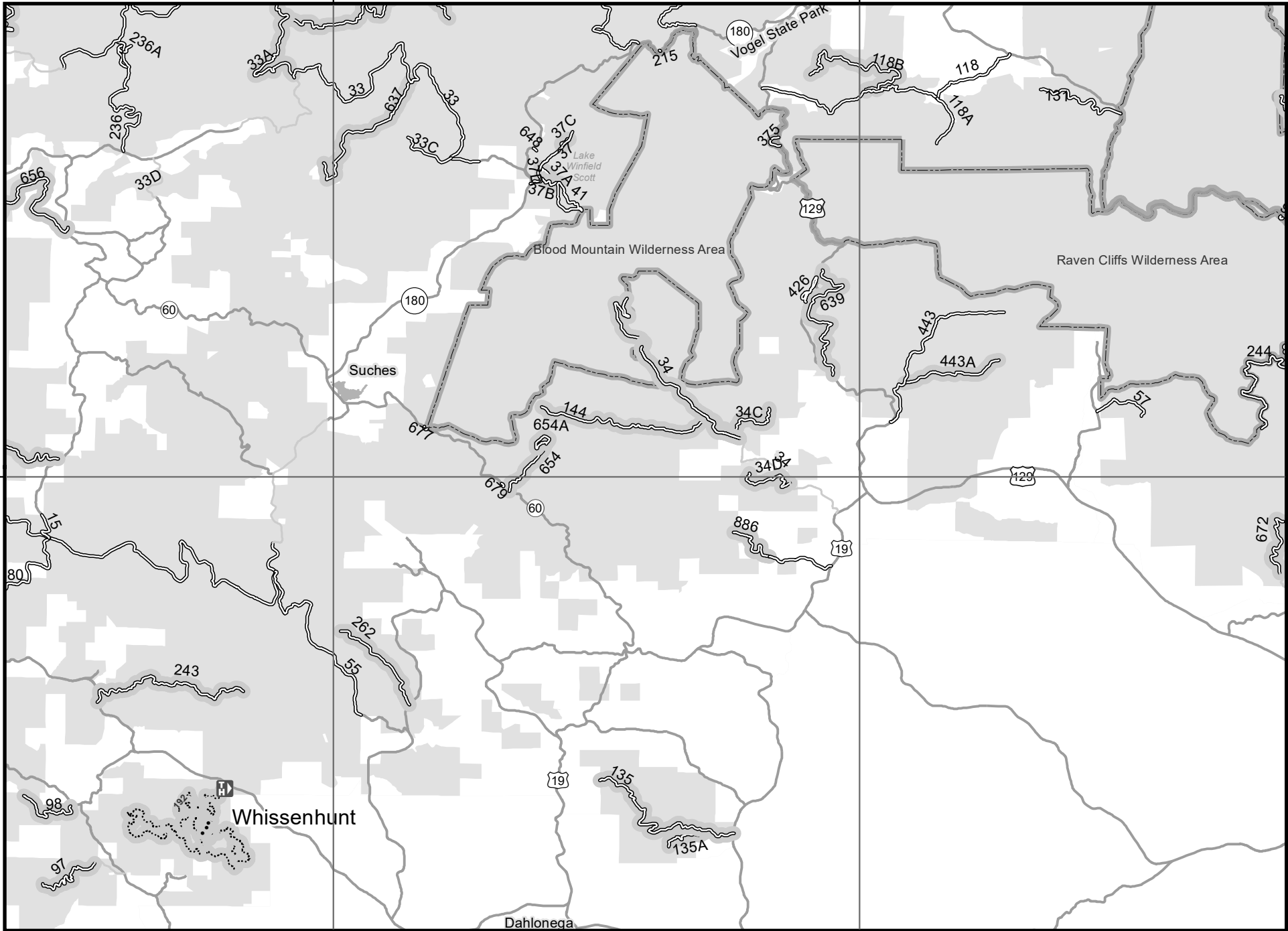
Blairsville

Chattahoochee-Oconee Motor Vehicle Use Map



84°1'15"W

83°54'10"W




34°4'00"N

34°4'00"N

84°1'15"W

83°54'10"W

Chattahoochee-Oconee Motor Vehicle Use Map



83°54'10"W

83°47'5"W

34°54'10"N

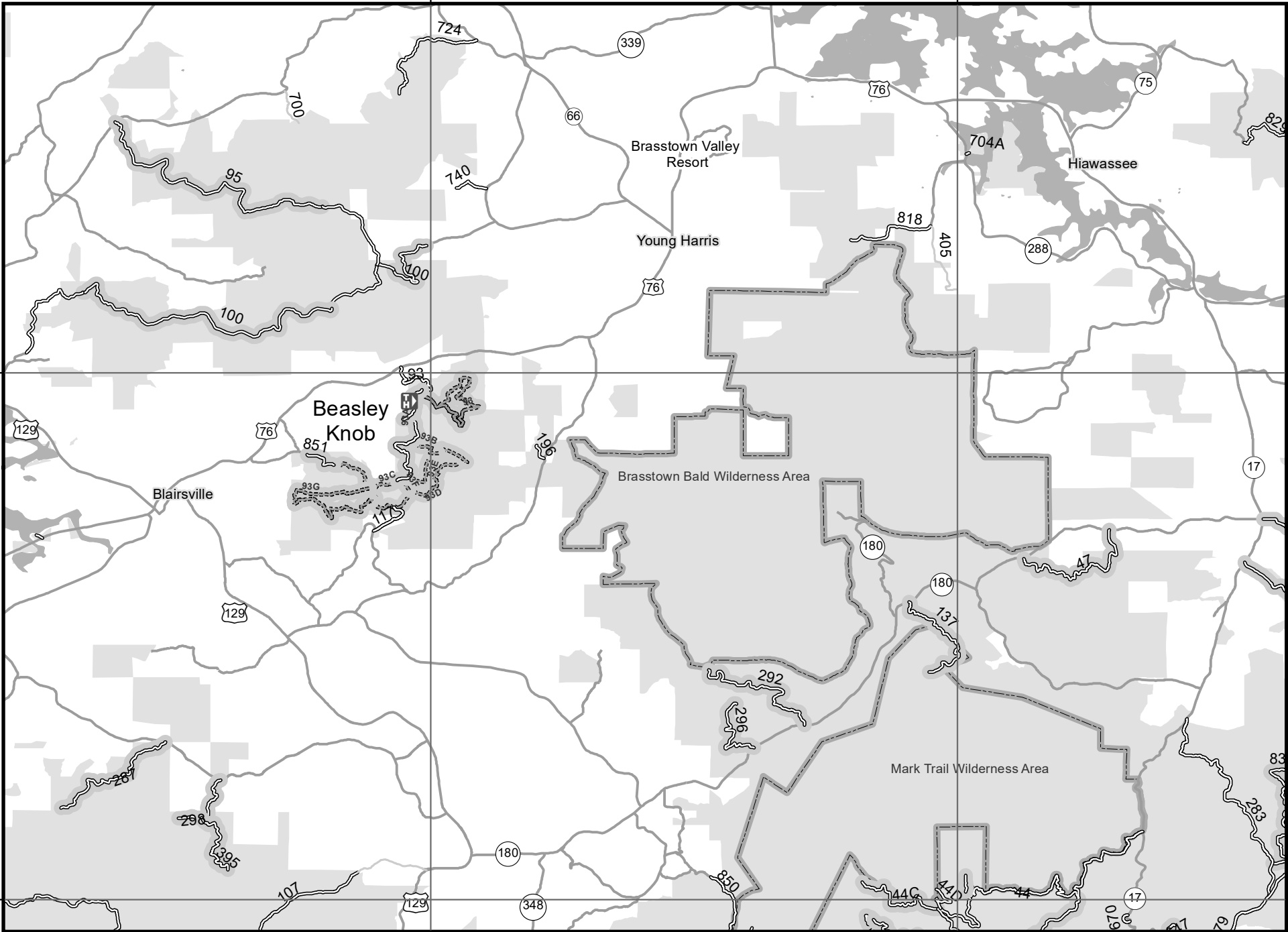
34°54'10"N

34°47'5"N


34°47'5"N

83°54'10"W

83°47'5"W

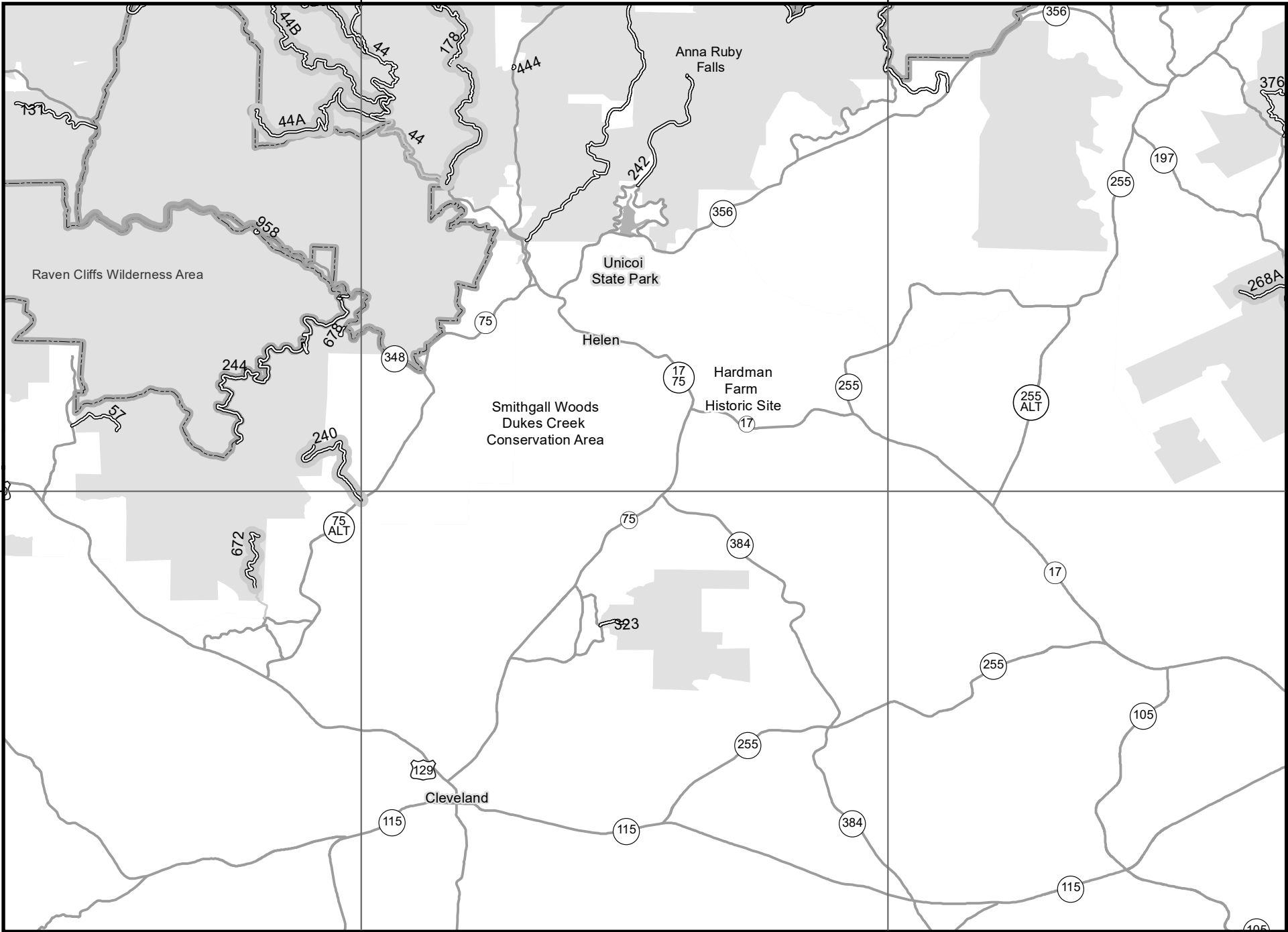


Chattahoochee-Oconee Motor Vehicle Use Map



83°47'5"W

83°40'0"W




34°40'0"N

34°40'0"N

83°47'5"W

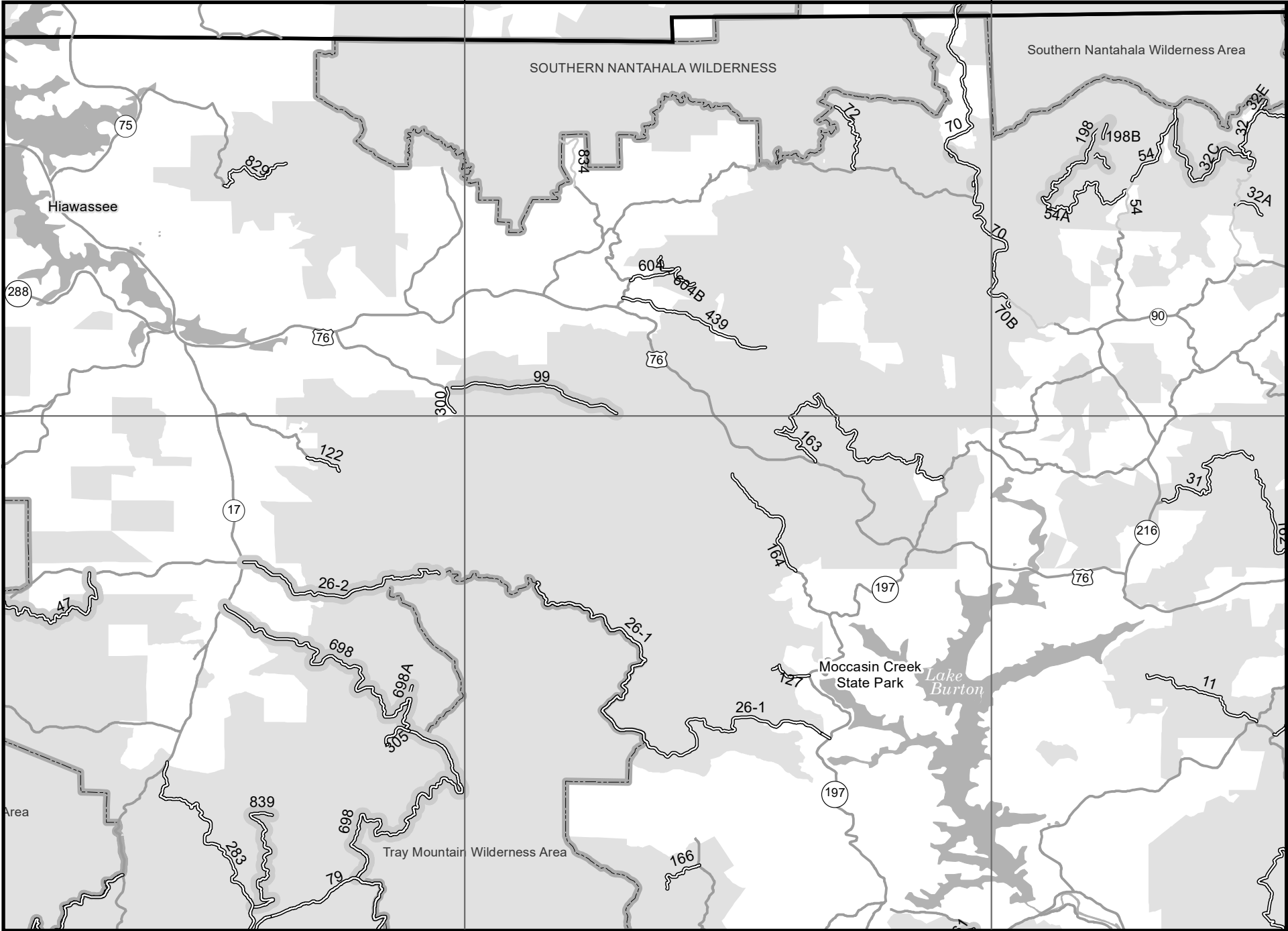
83°40'0"W

Chattahoochee-Oconee Motor Vehicle Use Map



83°40'0"W


83°32'55"W



83°40'0"W

83°32'55"W

Chattahoochee-Oconee Motor Vehicle Use Map



83°32'55"W

83°25'50"W

34°47'5"N

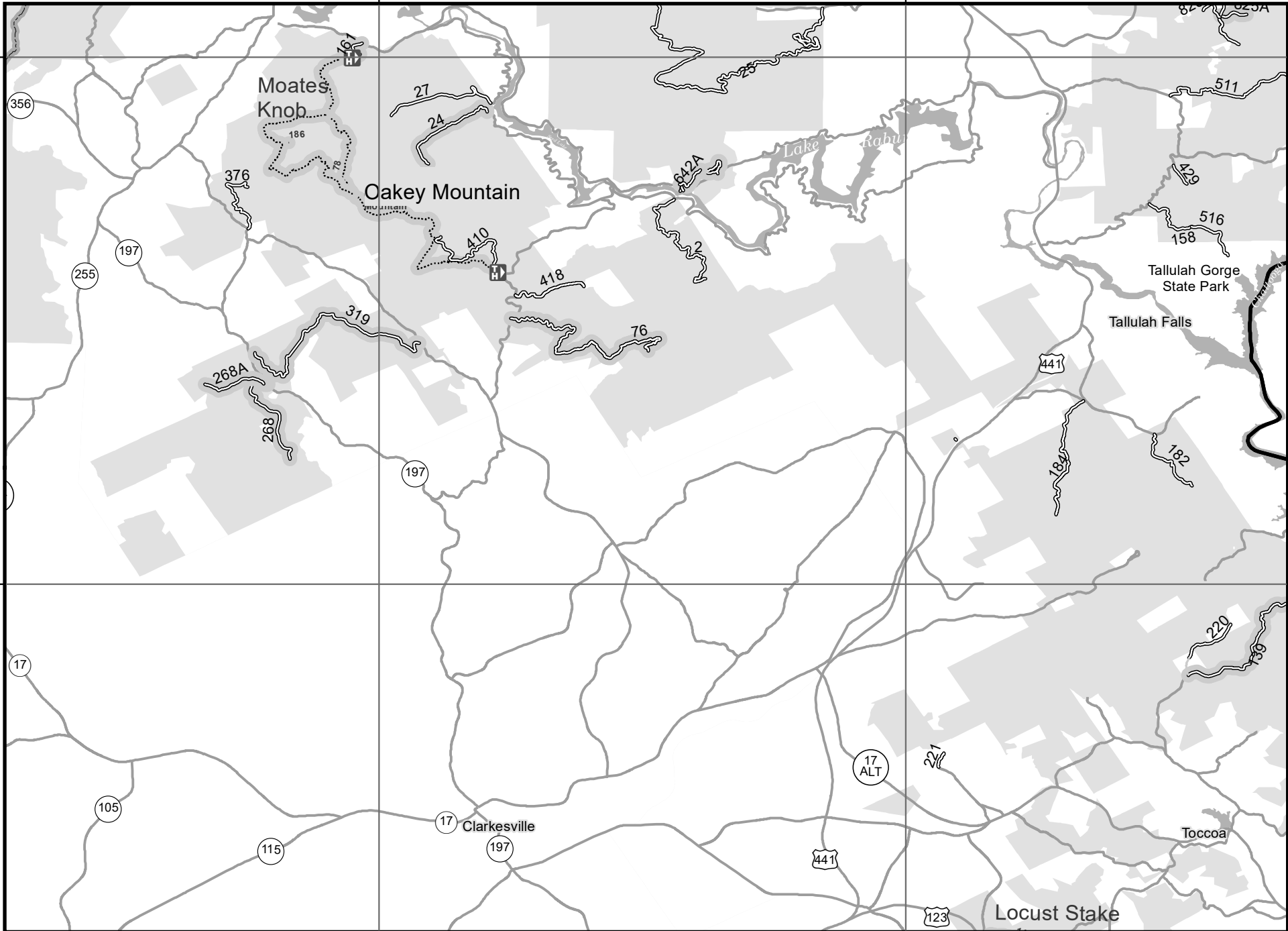
34°47'5"N

34°40'0"N


34°40'0"N

83°32'55"W

83°25'50"W



Chattahoochee-Oconee Motor Vehicle Use Map



83°32'55"W

83°25'50"W

83°18'45"W

Southern Nantahala Wilderness Area

Sky Valley

23
441

246

Dillard

413

150

198
198B
54A
54
32C
32
32A
54A

216

90

41

Mountain City

Black Rock Mountain
State Park

23
441

155
155E
155

152

406
199

219

104

34°54'10"N

34°54'10"N

216

76

76

Clayton

76

Tiger

Lake
Burton

11

416

20

441

427

518

258

250


290A

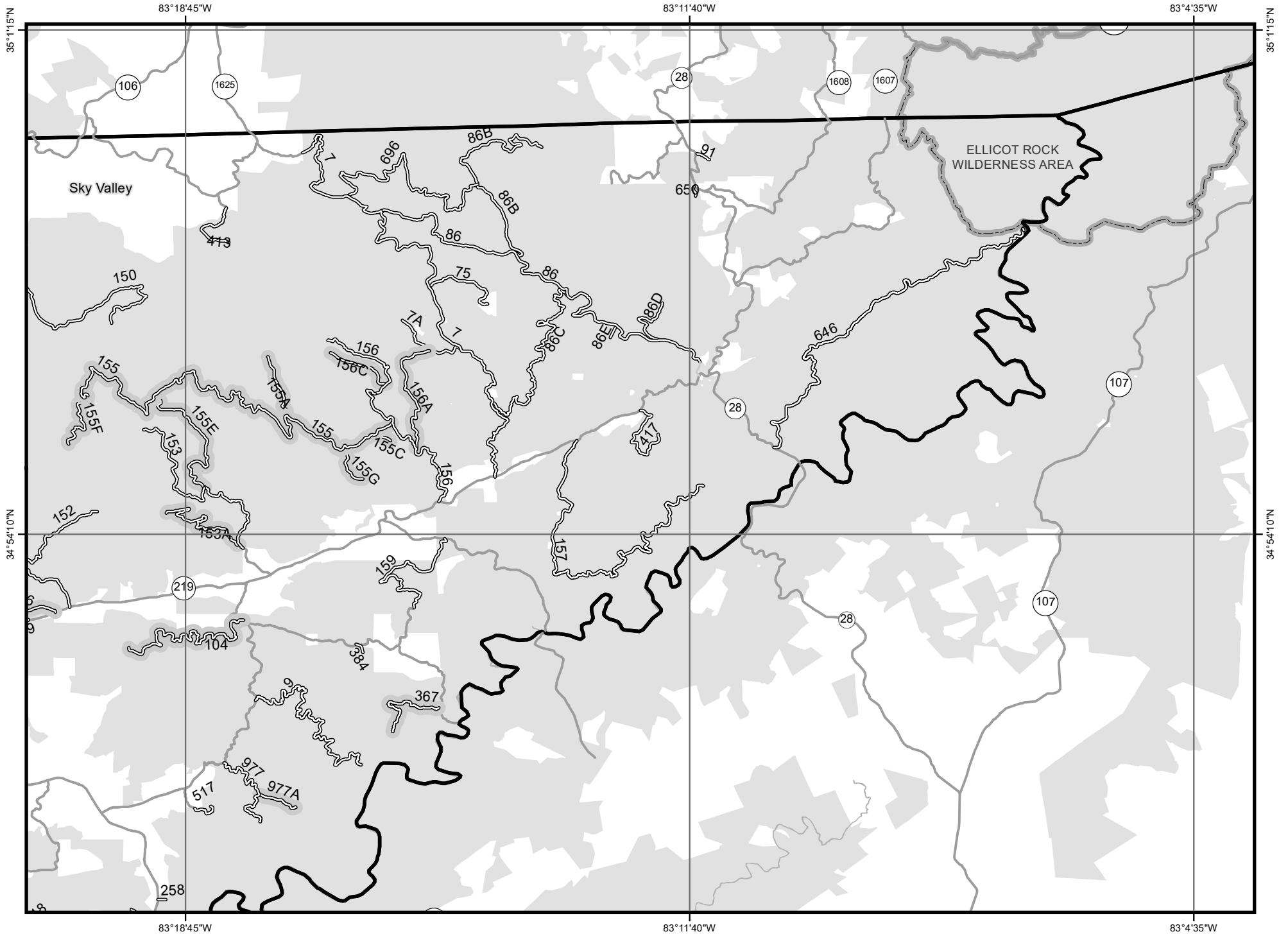
83°32'55"W

83°25'50"W


83°18'45"W

Chattahoochee-Oconee Motor Vehicle Use Map





Chattahoochee-Oconee Motor Vehicle Use Map



83°25'50"W

83°18'45"W

83°11'40"W

34°47'5"N

34°47'5"N

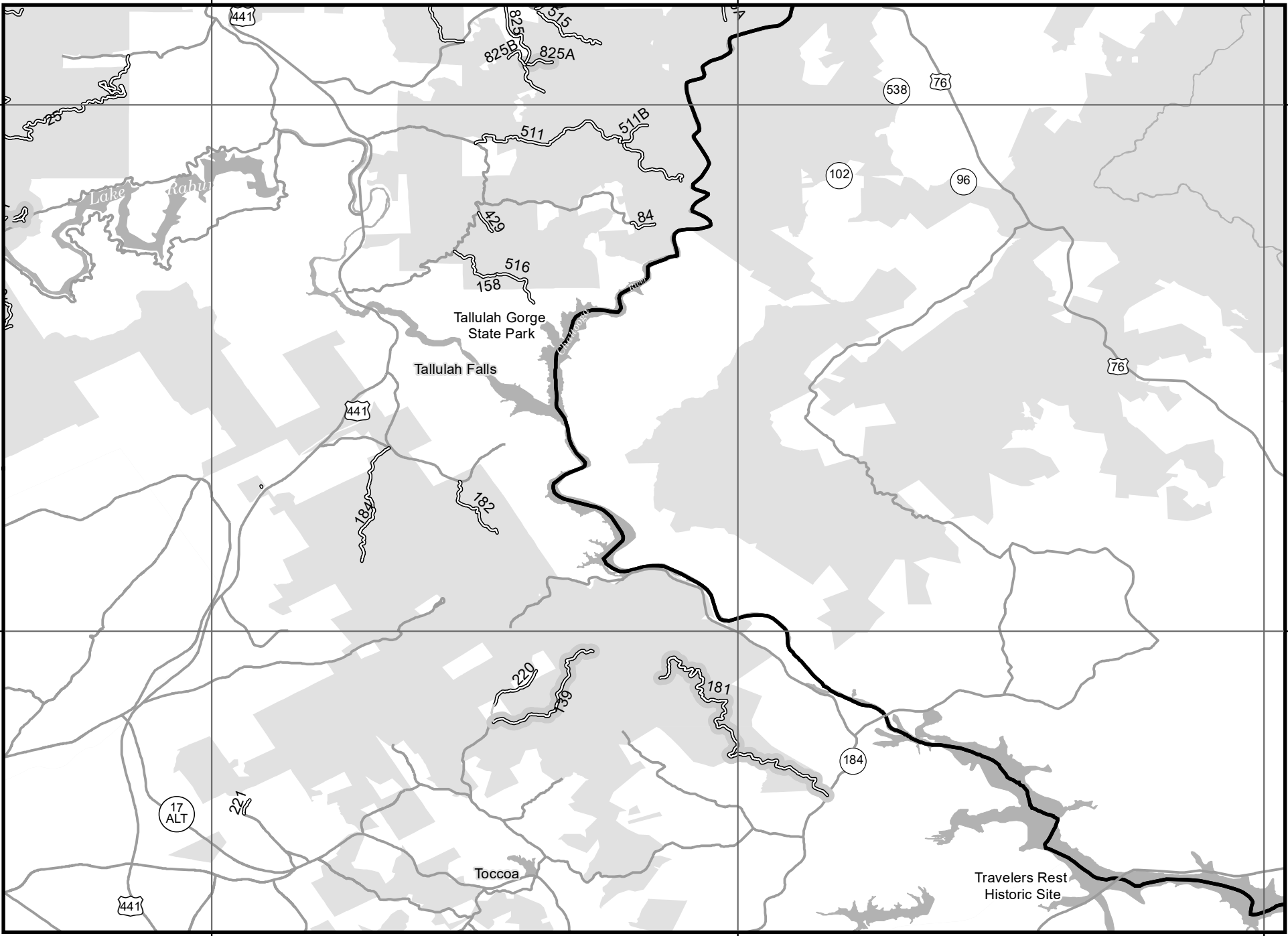
34°4'00"N

34°4'00"N


83°25'50"W

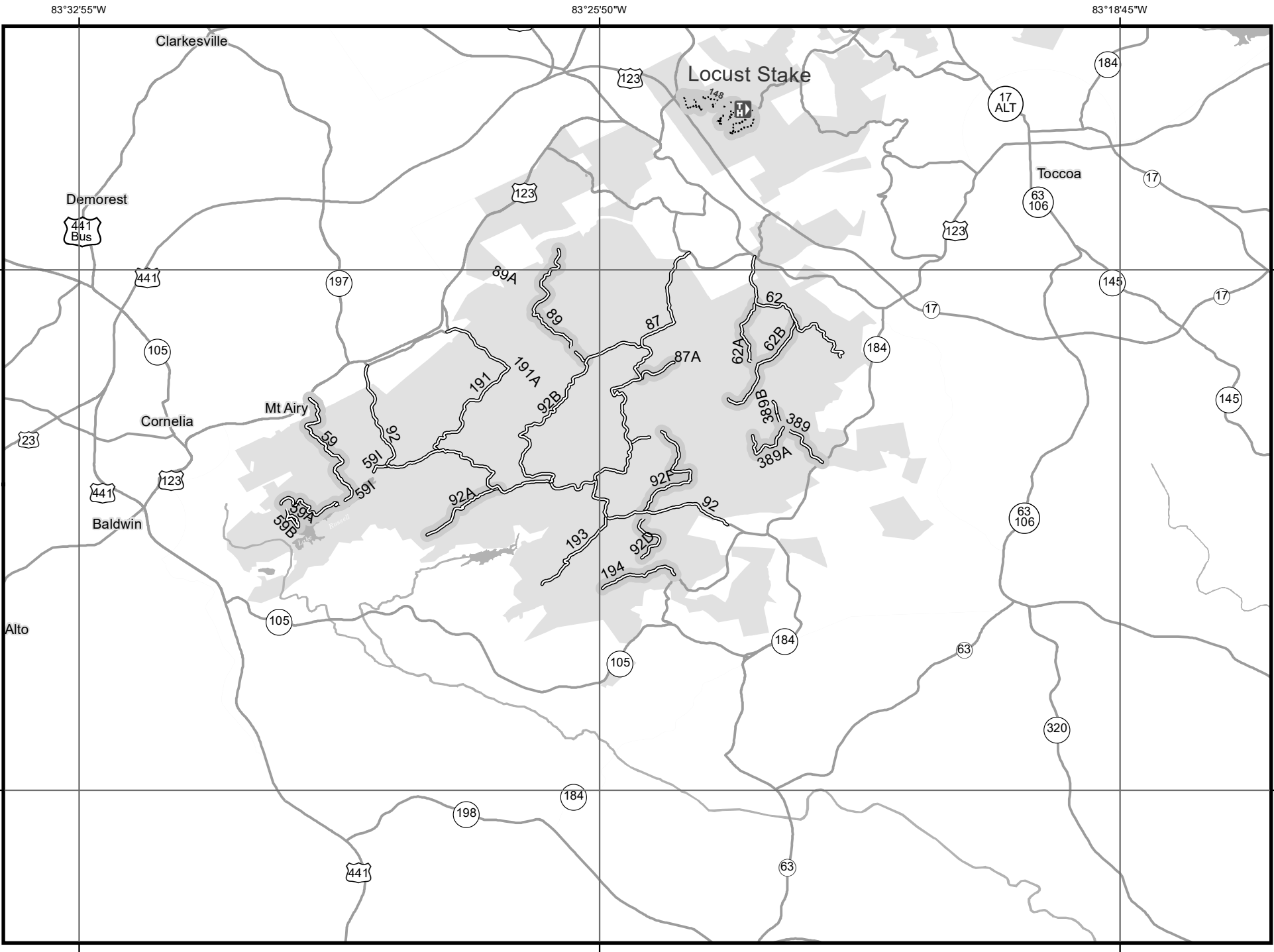
83°18'45"W

83°11'40"W




Chattahoochee-Oconee Motor Vehicle Use Map





Chattahoochee-Oconee Motor Vehicle Use Map



83°18'45"W

83°11'40"W

33°43'20"N

33°43'20"N

33°36'15"N

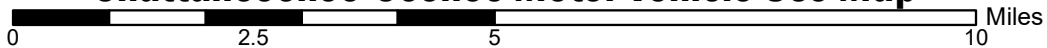
33°36'15"N

83°18'45"W

83°11'40"W



Chattahoochee-Oconee Motor Vehicle Use Map



83°18'45"W

83°11'40"W

33°36'15"N

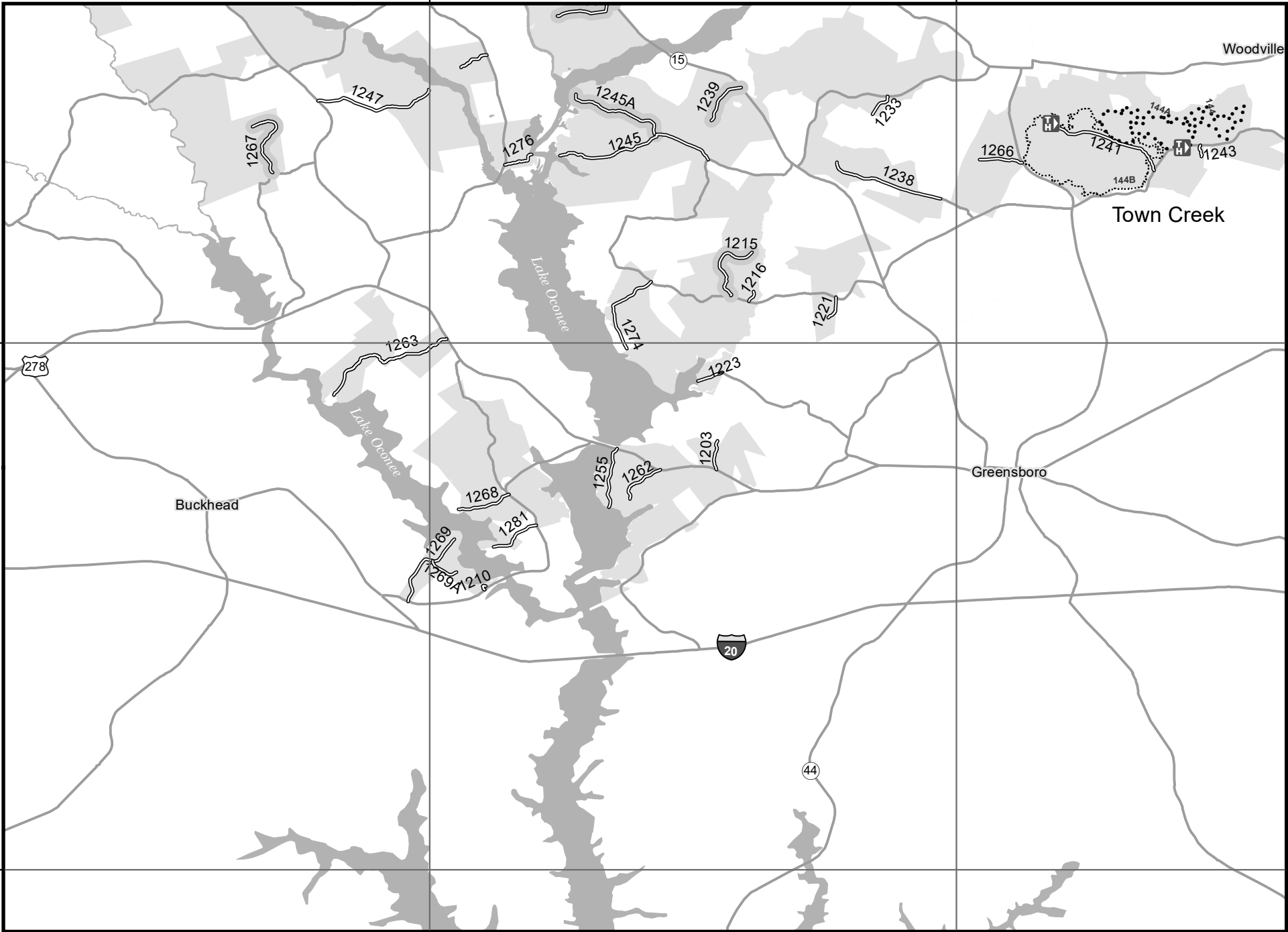
33°36'15"N

33°29'10"N


33°29'10"N

83°18'45"W

83°11'40"W



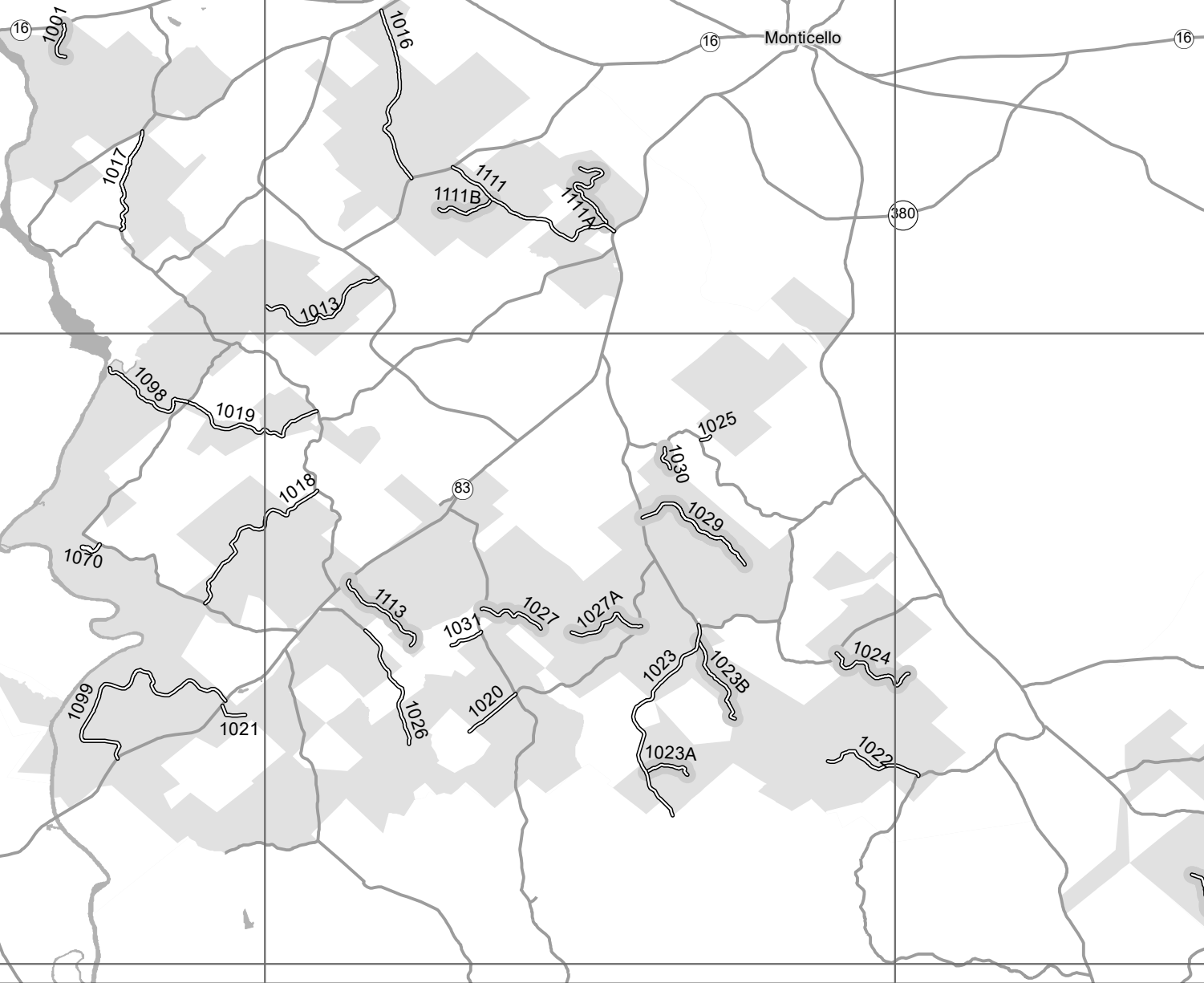
Chattahoochee-Oconee Motor Vehicle Use Map



83°47'5"W

83°40'0"W

Jackson



33°15'0"N

Flovilla

33°15'0"N


33°7'55"N

83°47'5"W

83°40'0"W

33°7'55"N

Chattahoochee-Oconee Motor Vehicle Use Map



83°47'5"W

83°40'0"W

33°7'55"N

33°7'55"N

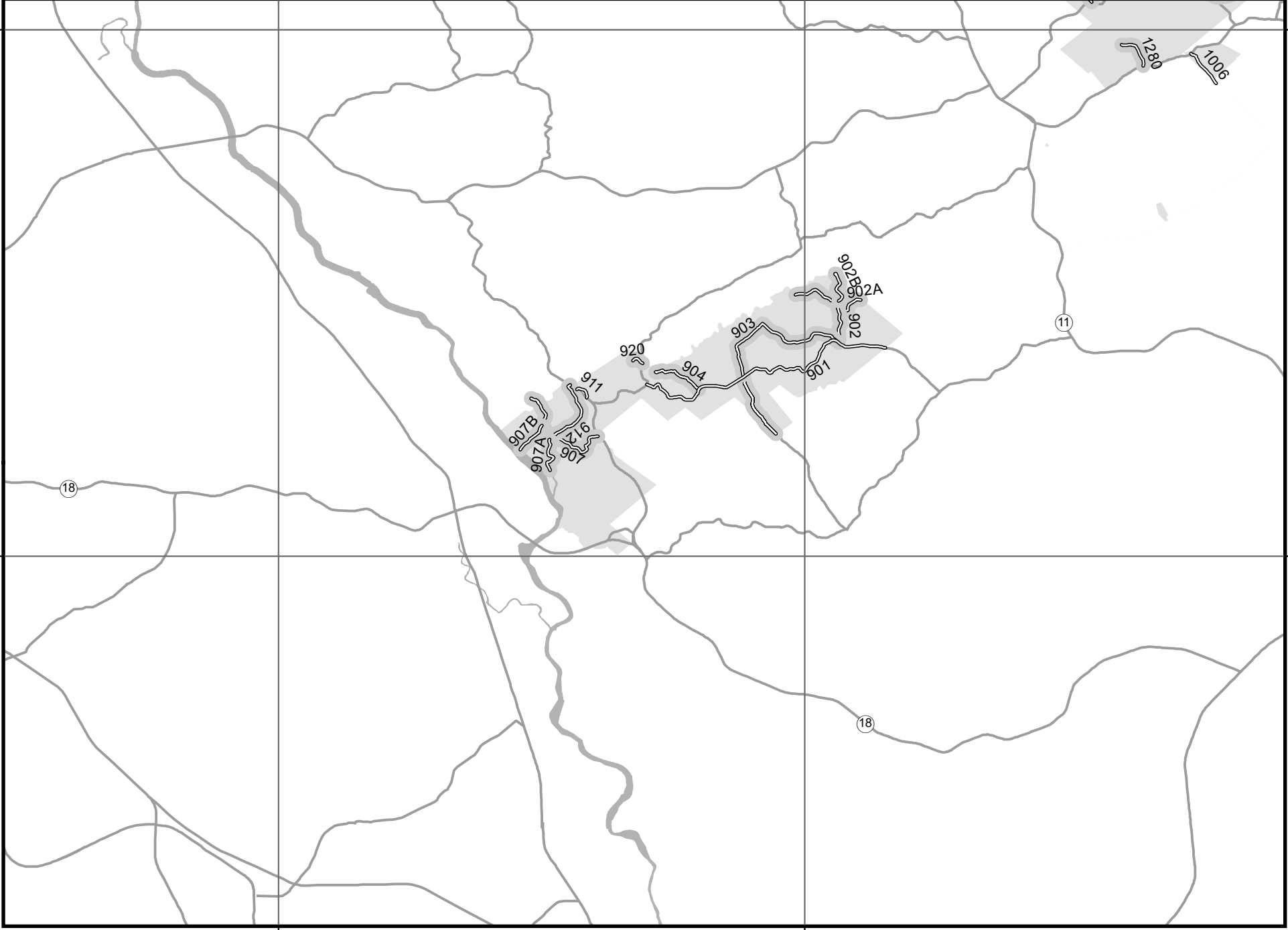

33°0'50"N

33°0'50"N

83°47'5"W

83°40'0"W

Chattahoochee-Oconee Motor Vehicle Use Map



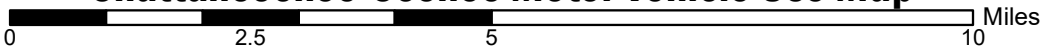
83°32'55"W

83°25'50"W

83°18'45"W



Chattahoochee-Oconee Motor Vehicle Use Map



83°32'55"W

83°25'50"W

33°7'55"N

33°7'55"N

83°32'55"W

83°25'50"W



Chattahoochee-Oconee Motor Vehicle Use Map

