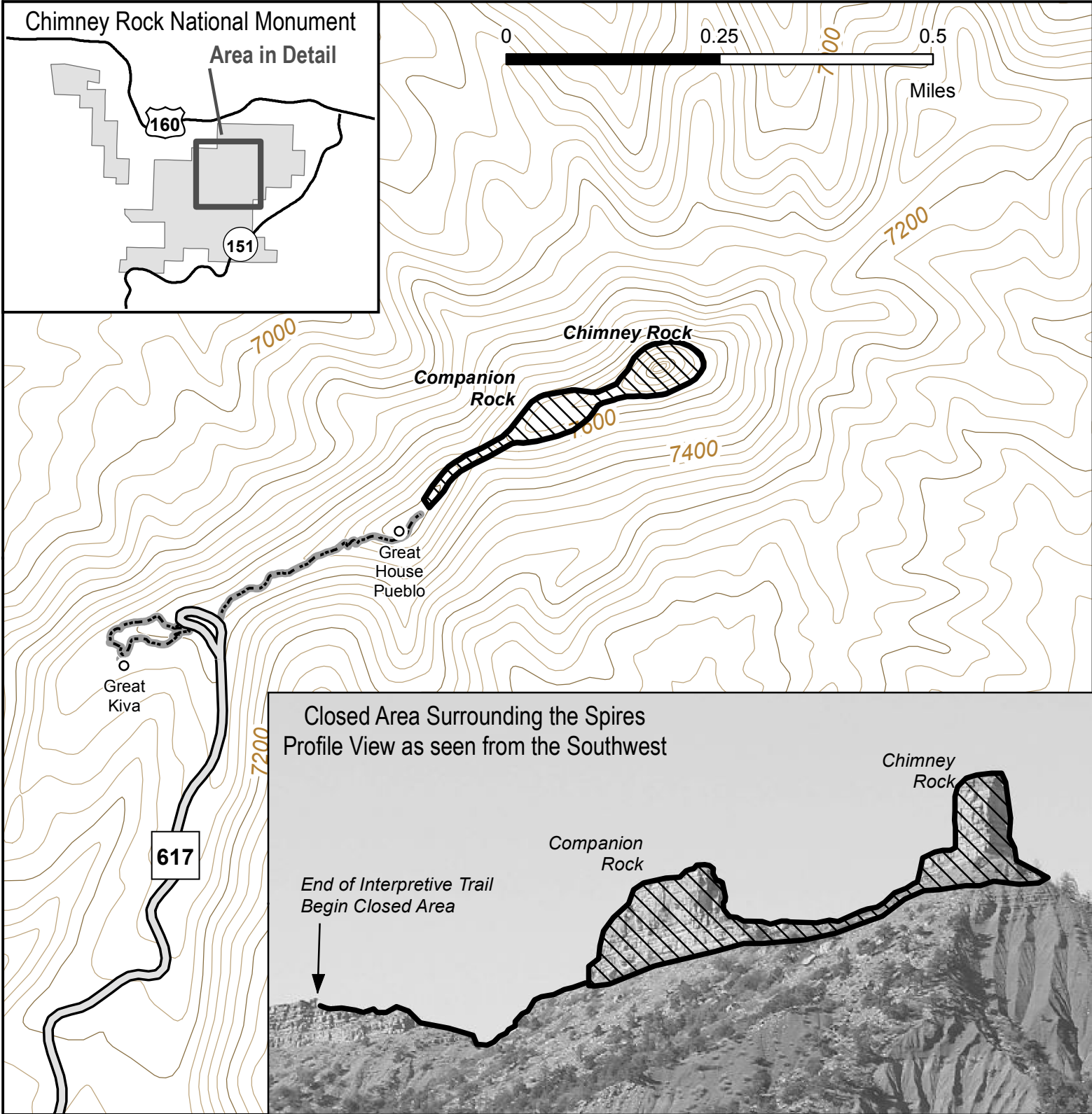






Exhibit C: Occupancy and Use Restrictions

Order Number SJ-2016-10



Closures and Restrictions

-  Closed Area - No Public Entry Year-Round
-  Interpretive Trail *No dogs, horses or other saddle or pack animals*

-  Road - Open Seasonally
-  Points of Interest



DISCLAIMER: GIS data and product accuracy may vary. The Forest Service reserves the right to correct, update, modify, or replace GIS products without notification. For more information, contact the San Juan NF, Durango, CO. (970) 247-4874
 kdt 9/19/2016