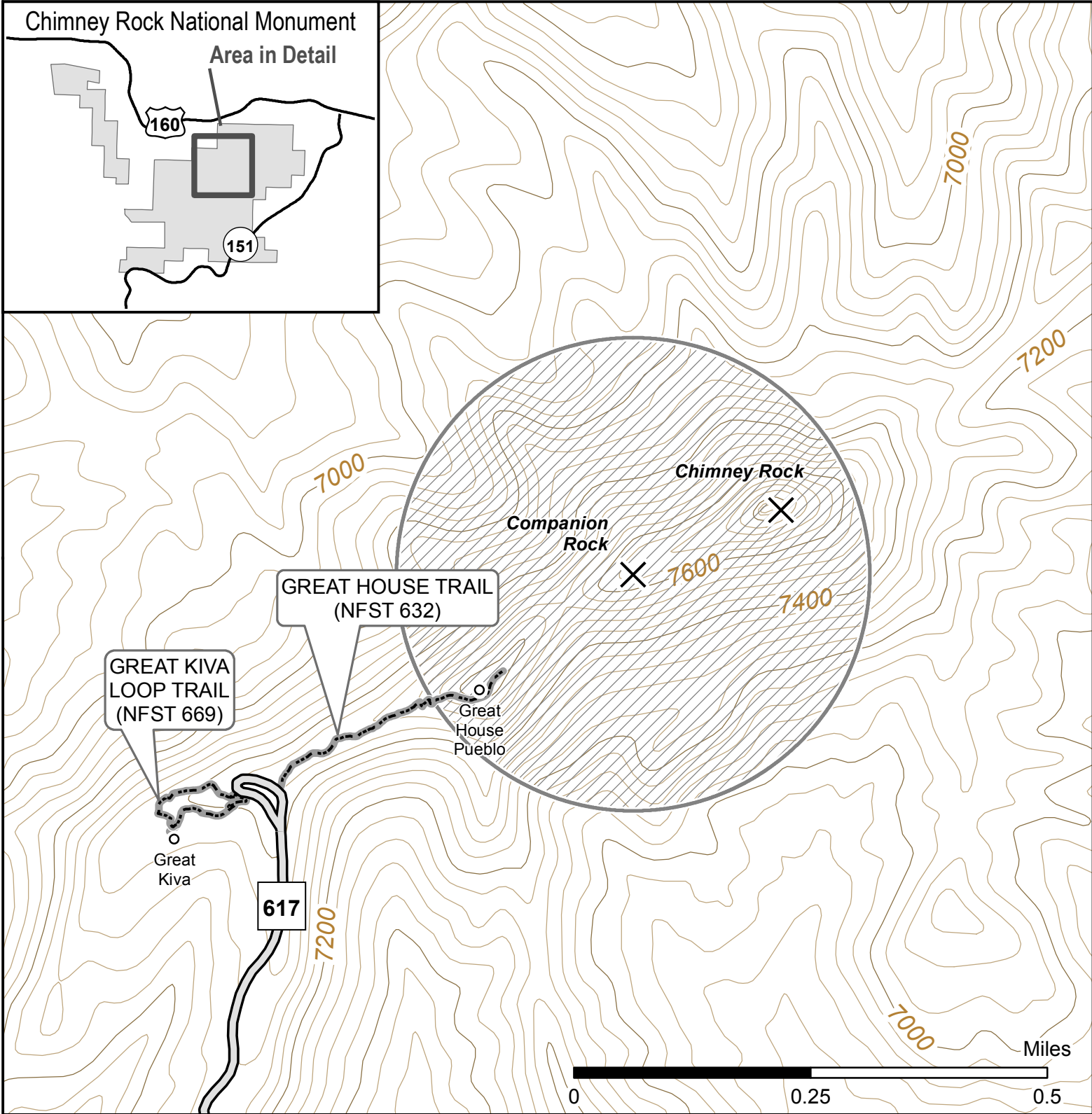







# Exhibit B: Occupancy and Use Restrictions

Order Number SJ-2016-10



## Closures and Restrictions

-  Seasonal Closure: March 15 to July 31 *1/4 mi Radius from Campanian Rock*
-  Road - Open Seasonally
-  Interpretive Trail *No dogs, horses or other saddle or pack animals*

-  Spires
-  Points of Interest

DISCLAIMER: GIS data and product accuracy may vary. The Forest Service reserves the right to correct, update, modify, or replace GIS products without notification. For more information, contact the San Juan NF, Durango, CO. (970) 247-4874  
**kdt 9/19/2016**

