


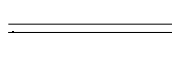


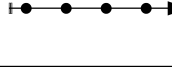


**Renner Salvage
Sale Area Map
Three Rivers Ranger District
Colville National Forest
page 1 of 1**

Legend

-  Sale Area Boundary, B1.1
-  Private Ownership
-  Subdivision Boundary, B1.1
-  Existing Transportation System, B5.12
-  Subdivision Number, B1.1
-  Reserve Trees, C2.3#, C6.32#
-  Protect Streamcourse, B6.5

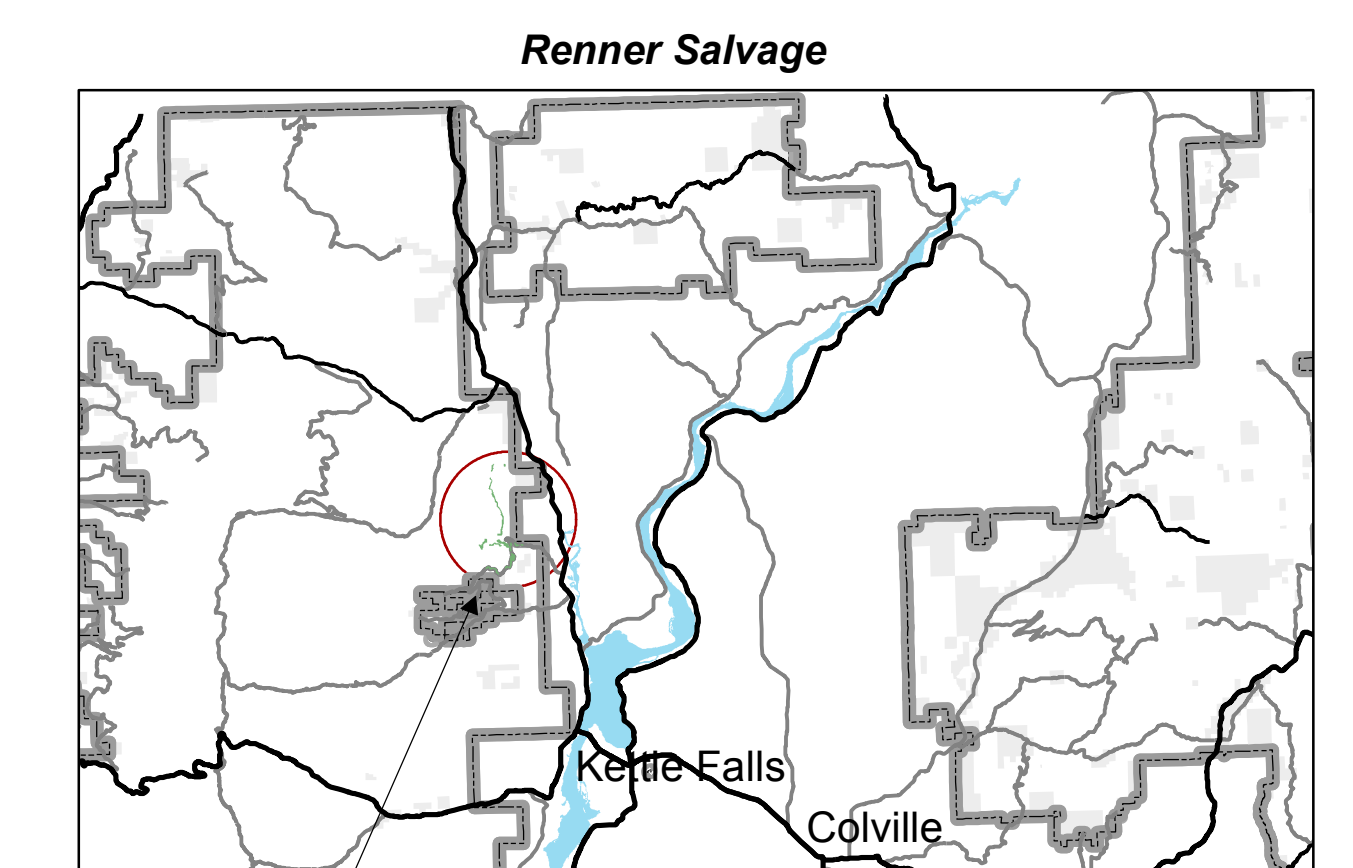
Notes

Industrial Fire Precaution Zone is 678.

For subdivisions that have a road as a boundary (as shown on this map), the official boundary for the section that is not painted is the edge of the road on the unit side, B1.1.

Purchaser shall scarify all temporary roads, landings, and/or skid trails/roads to a depth of 4 inches and apply seed C6.6#.

Subdivision #	Acres	Designation Method
1	9	Individual Tree Designation C2.35# (Option 1)
2	22	Individual Tree Designation C2.35# (Option 1)
3	8	Individual Tree Designation C2.35# (Option 1)
4	5	Individual Tree Designation C2.35# (Option 1)
5	5	Individual Tree Designation C2.35# (Option 1)
6	3	Individual Tree Designation C2.35# (Option 1)
7	7	Individual Tree Designation C2.35# (Option 1)
8	8	Individual Tree Designation C2.35# (Option 1)
10	23	Individual Tree Designation C2.35# (Option 1)
11	4	Individual Tree Designation C2.35# (Option 1)
12	18	Individual Tree Designation C2.35# (Option 1)
100	1	Individual Tree Designation C2.35# (Option 1)
111	3	Individual Tree Designation C2.35# (Option 1)
112	2	Individual Tree Designation C2.35# (Option 1)



Project Area

1:9,967

0 0.25 0.5 1 Miles