

CHUGACH NATIONAL FOREST

Seward Ranger District

Order No. 10-04-30-15-75

EMERGENCY ORDER for SPECIAL CLOSURE Resurrection Pass Trail

Pursuant to Title 36 Code of Federal Regulations 261.50 (a) and (b), the following restrictions are in effect on the Seward Ranger District of the Chugach National Forest. These restrictions are in addition to those enumerated in Subpart A, Part 261, Title 36, Code of Federal Regulations, and become effective when signed and will remain in effect until rescinded.

Prohibited Acts:

36 CFR 261.53 – Special Closures

36 CFR 261.53(f) – Property

Due to inadequate snow conditions and to prevent resource damage, operating or possessing a snowmobile on the Resurrection Pass Trail and the area as described in attachment "A" is prohibited.

Exceptions:

Pursuant to Title 36 CFR 261.50 (e) the following are exempt from this order:

1. Any person with a permit authorizing the otherwise prohibited act or omission.
2. Any Federal, State, or local officer, or member of any organized rescue or fire fighting force in the performance of an official duty.

These prohibitions are in addition to the general prohibitions in 36 CFR Part 261, Subpart A.

This order is effective until rescinded.

Executed in Anchorage, Alaska, this 15th day of December, 2015.



12-15-15

for TERRI MARCERON
Forest Supervisor
Chugach National Forest

Date

Penalty:

Violations of these Prohibitions are punishable by a fine of not more than \$5,000 for an individual or \$10,000 for an organization, or imprisonment for not more than six months or both. [16 U.S.C. 551, and 18 U.S.C. 3559 and 3571]

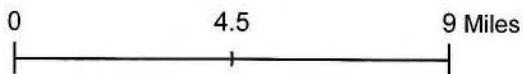
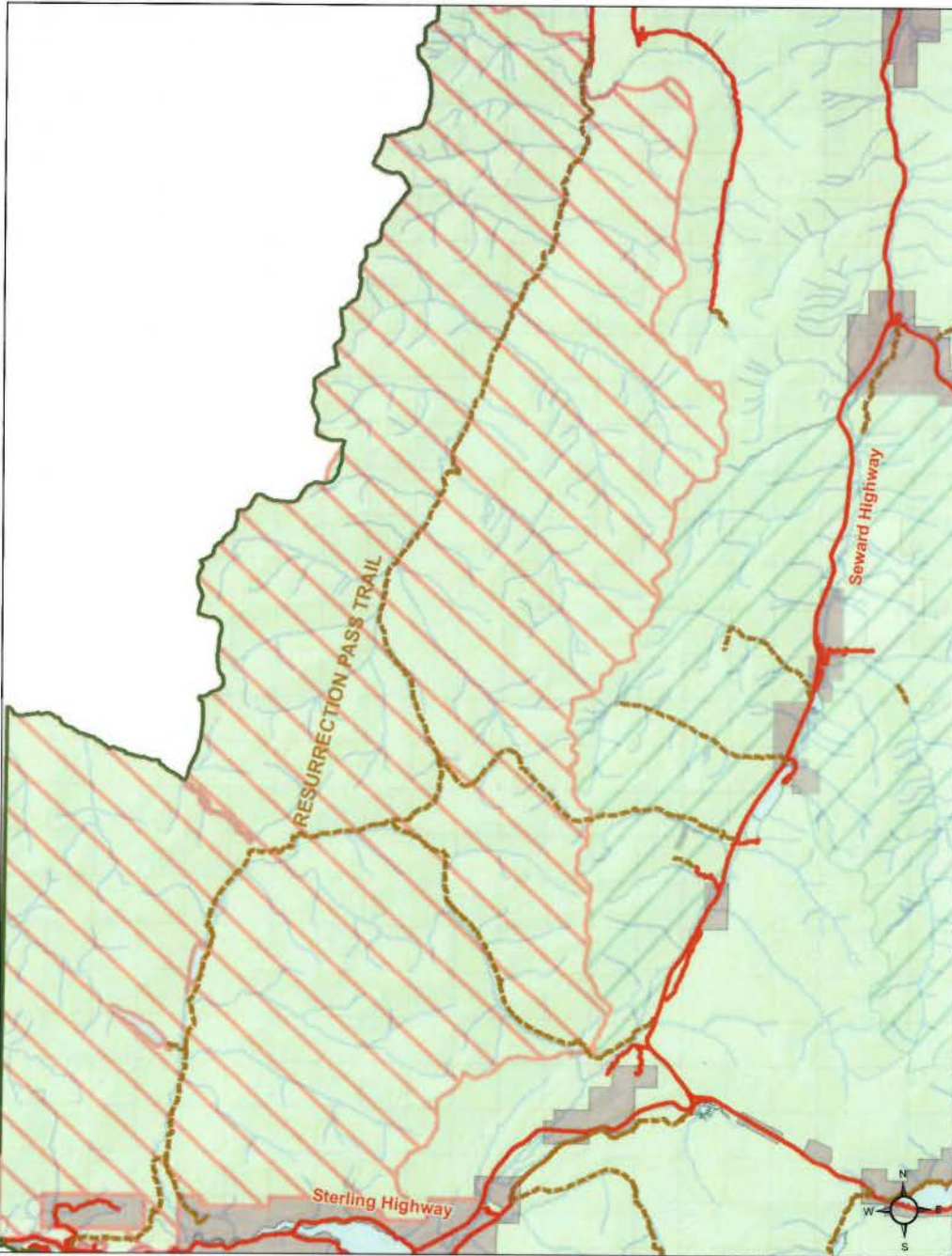
Notification:

A copy of this order shall be posted as prescribed under 36 CFR 261.51

Winter Motor Vehicle Closure-Resurrection Pass

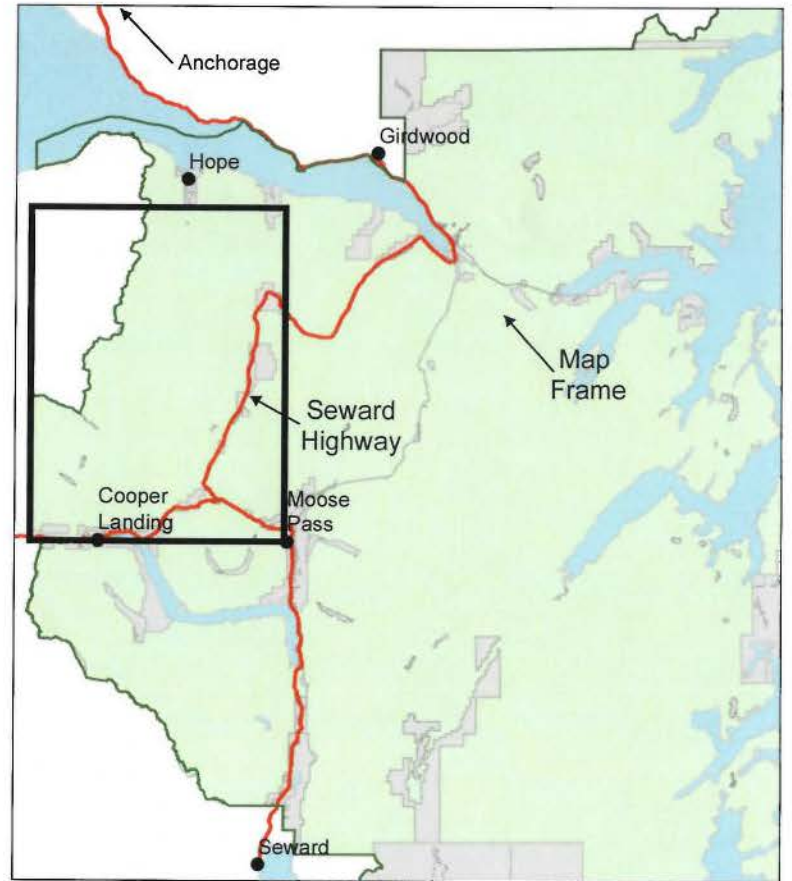
Order No. 10-04-30-15-75

Attachment A






Contour Interval = 200 feet

Locator Map



Legend

- | | | | |
|---|--|---|--------------|
|  | Closure Area |  | Sections |
|  | Closed to Motorized Use by Management Prescription |  | Roads |
|  | National Forest |  | Streams |
|  | Other Ownership |  | Trail |
|  | Water |  | Forest Bound |

This closure extends from the easternmost area of the Ingram Creek parking lot south along the ridgeline to Tincan Peak, and then follows the small ridgeline east across Placer River to the railroad just above the Spencer Whistlestop.