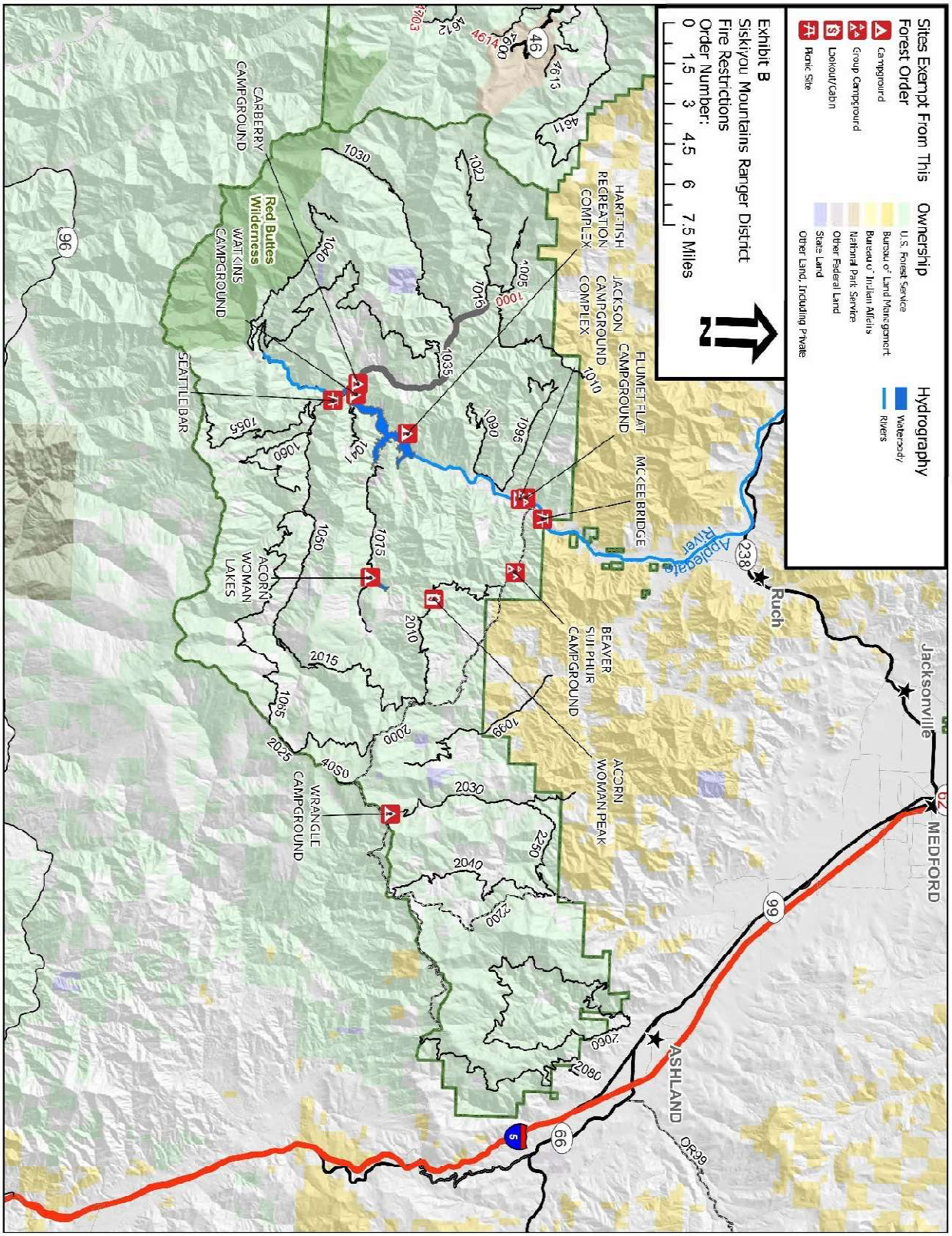
Sites Exempt From This Forest Order
Campground
Group Campground
Lookout/Cabin
Picnic Site
Ownership
U.S. Forest Service
Bureau of Land Management
Bureau of Indian Affairs
National Park Service
Other Federal Land
State Land
Other Land, Including Private
Hydrography
Waterbody/ Rivers
Exhibit B
Siskiyou Mountains Ranger District
Fire Restrictions
Order Number:
0 1.5 3 4.5 6 7.5 Miles
N
HART-TISH RECREATION COMPLEX
JACKSON CAMPGROUND COMPLEX
FLUMET-FLAT CAMPGROUND
MCKEE BRIDGE
Applegate River
Ruch
Jacksonville
MEDFORD
ASHLAND
OR99
BEAVER SULPHUR CAMPGROUND
ACORN WOMAN PEAK
WRANGLE CAMPGROUND
Red Buttes Wilderness
CARBERRY CAMPGROUND
WATKINS CAMPGROUND
SEATTLE BAR
ACORN WOMAN LAKES
46
238
99
66
96
5

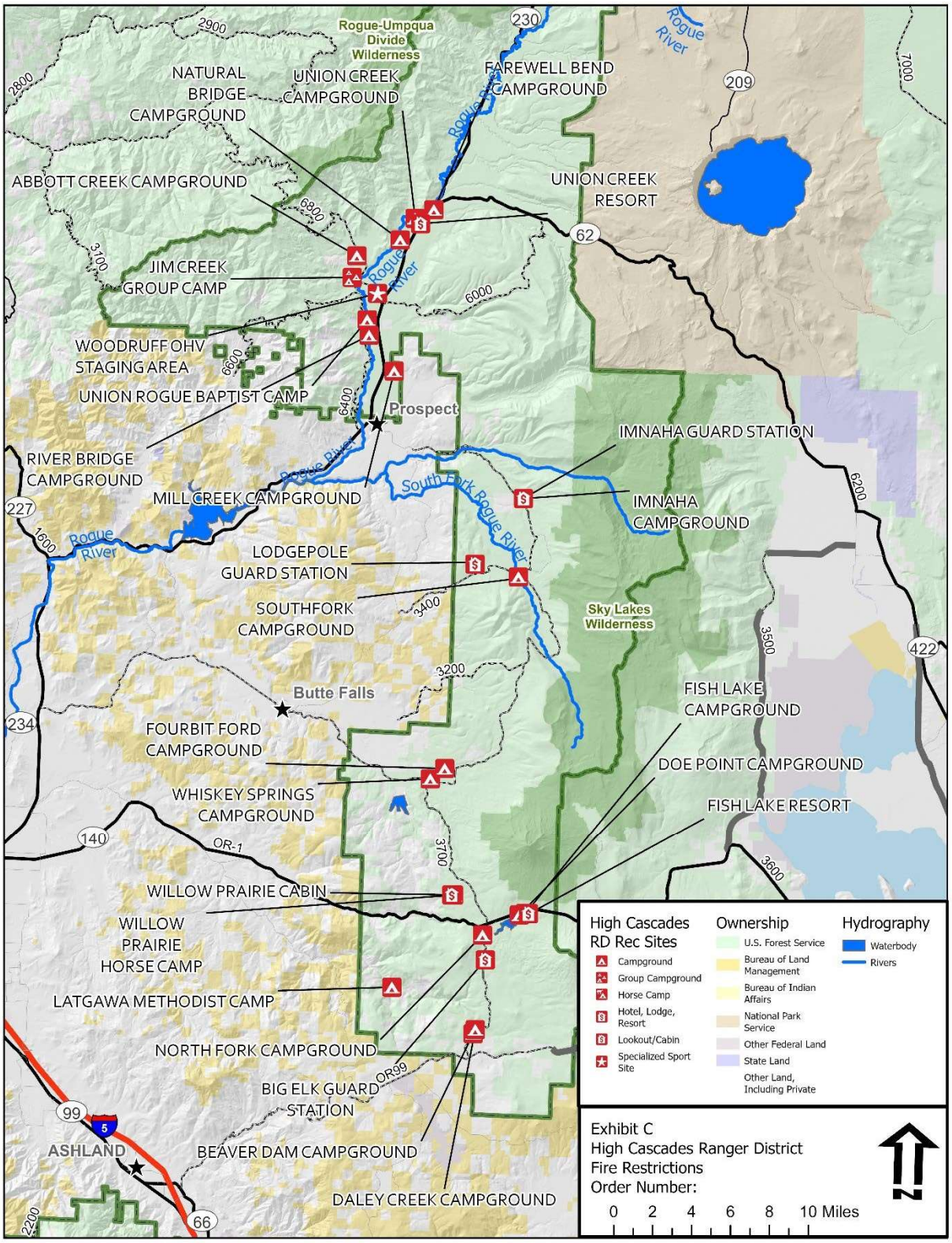
Rogue-Umpqua Divide Wilderness
NATURAL BRIDGE CAMPGROUND
UNION CREEK CAMPGROUND
FAREWELL BEND CAMPGROUND
ABBOTT CREEK CAMPGROUND
UNION CREEK RESORT
JIM CREEK GROUP CAMP
WOODRUFF OHV STAGING AREA
UNION ROGUE BAPTIST CAMP
Prospect
RIVER BRIDGE CAMPGROUND
MILL CREEK CAMPGROUND
IMNAHA GUARD STATION
IMNAHA CAMPGROUND
LODGEPOLE GUARD STATION
SOUTHFORK CAMPGROUND
Sky Lakes Wilderness
Butte Falls
FOURBIT FORD CAMPGROUND
WHISKEY SPRINGS CAMPGROUND
FISH LAKE CAMPGROUND
DOE POINT CAMPGROUND
FISH LAKE RESORT
WILLOW PRAIRIE CABIN
WILLOW PRAIRIE HORSE CAMP
LATGAWA METHODIST CAMP
NORTH FORK CAMPGROUND
BIG ELK GUARD STATION
BEAVER DAM CAMPGROUND
DALEY CREEK CAMPGROUND
ASHLAND
Rogue River
South Fork Rogue River
High Cascades RD Rec Sites
Campground
Group Campground
Horse Camp
Hotel, Lodge, Resort
Lookout/Cabin
Specialized Sport Site
Ownership
U.S. Forest Service
Bureau of Land Management
Bureau of Indian Affairs
National Park Service
Other Federal Land
State Land
Other Land, Including Private
Hydrography
Waterbody
Rivers
Exhibit C
High Cascades Ranger District
Fire Restrictions
Order Number:
0 2 4 6 8 10 Miles
N

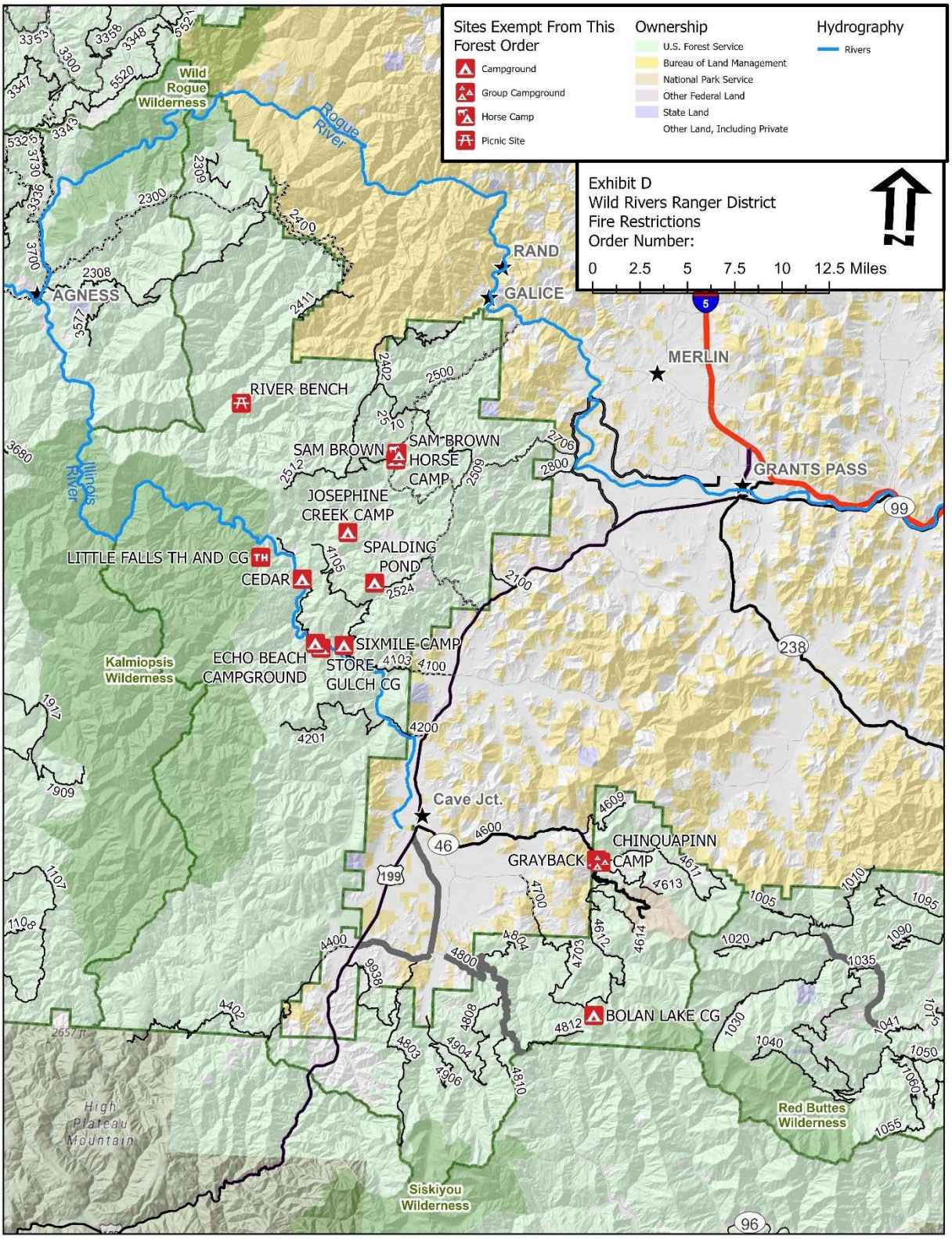
Sites Exempt From This Forest Order
Campground
Group Campground
Horse Camp
Picnic Site
Ownership
U.S. Forest Service
Bureau of Land Management
National Park Service
Other Federal Land
State Land
Other Land, Including Private
Hydrography
Rivers
Exhibit D
Wild Rivers Ranger District
Fire Restrictions
Order Number:
0 2.5 5 7.5 10 12.5 Miles
N
Wild Rogue Wilderness
Rogue River
RAND
GALICE
AGNESS
MERLIN
GRANTS PASS
RIVER BENCH
SAM BROWN
SAM BROWN HORSE CAMP
JOSEPHINE CREEK CAMP
SPALDING POND
LITTLE FALLS TH AND CG
CEDAR
SIXMILE CAMP
ECHO BEACH CAMPGROUND
STORE GULCH CG
Kalmiopsis Wilderness
Illinois River
Cave Jct.
GRAYBACK
CHINQUAPINN CAMP
BOLAN LAKE CG
Red Buttes Wilderness
Siskiyou Wilderness
High Plateau Mountain
5
99
238
46
199
96

Grassy Knob Wilderness
Copper Salmon Wilderness
Wild Rogue Wilderness
Kalmiopsis Wilderness
FOSTER BAR CAMPGROUND
LOBSTER CREEK CAMPGROUND
QUOSATANA CAMPGROUND
WILDHORSE
REDWOOD BAR
MILLER BAR
NOOK BAR
LUDLUM HOUSE
LUDLUM CAMPGROUND
Rogue River
Illinois River
Chetco River
101
Sites Exempt From This Forest Order
Campground
Lookout/Cabin
Ownership
U.S. Forest Service
Bureau of Land Management
Bureau of Indian Affairs
National Park Service
Other Federal Land
State Land
Other Land, Including Private
Hydro
Rivers
Exhibit E
Gold Beach Ranger District
Fire Restrictions
Order Number:
0 2 4 6 8 10 Miles

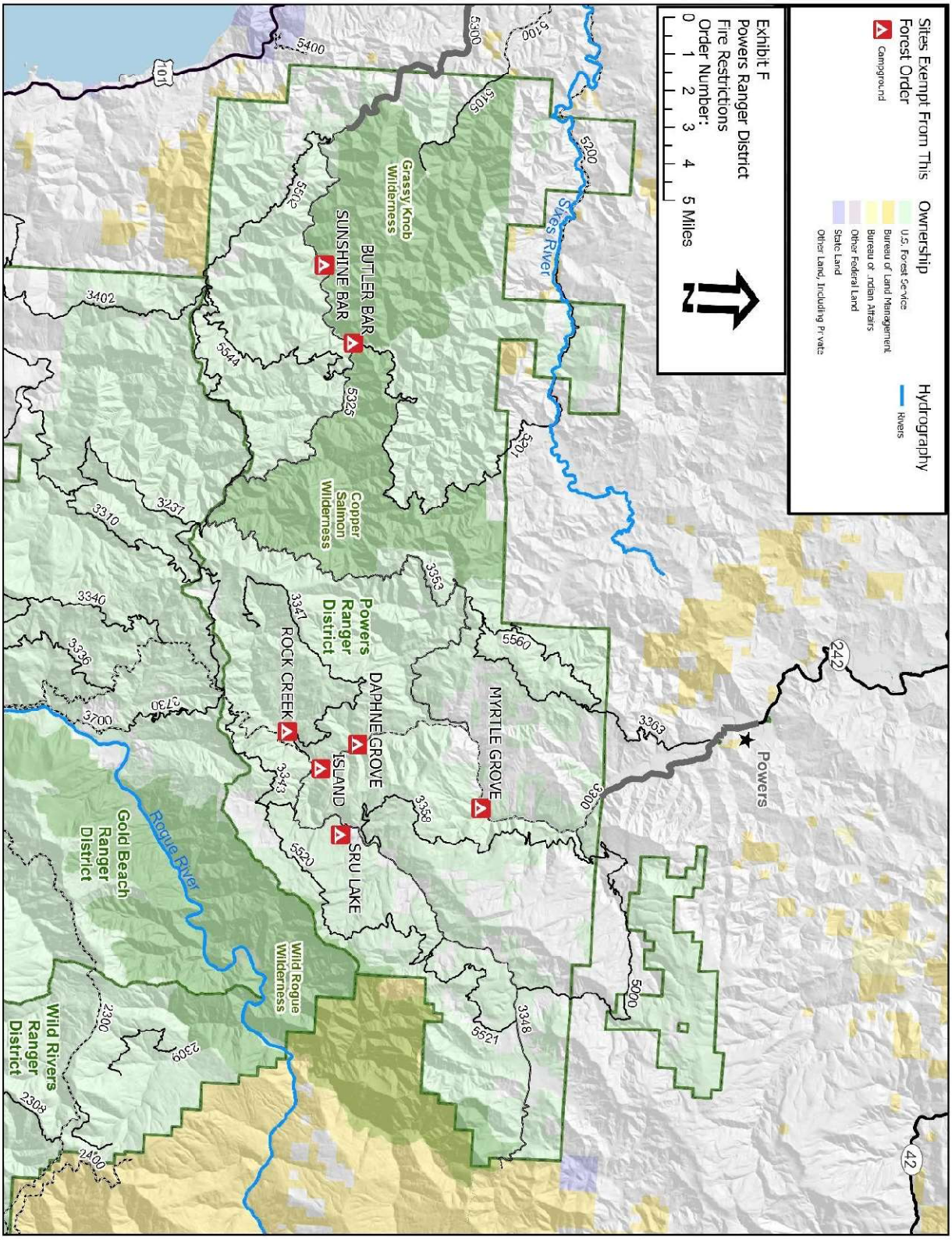
Exhibit F
Powers Ranger District
Fire Restrictions
Order Number:
0 1 2 3 4 5 Miles
N
Sites Exempt From This Forest Order
Campground
Ownership
U.S. Forest Service
Bureau of Land Management
Bureau of Indian Affairs
Other Federal Land
State Land
Other Land, Including Private
Hydrography
Rivers
Powers
Sixes River
Rogue River
Grassy Knob Wilderness
Copper Salmon Wilderness
Wild Rogue Wilderness
Powers Ranger District
Gold Beach Ranger District
Wild Rivers Ranger District
BUTLER BAR
SUNSHINE BAR
ROCK CREEK
DAPHNE GROVE
ISLAND
SRU LAKE
MYRTLE GROVE
242
42
101